



TOWNPLANNING
GROUP

[5] TABLE OF RECORDS OF TITLE

QUEENSTOWN CABLE CAR



TABLE OF RECORDS OF TITLE

QUEENSTOWN STATION TO AIRPORT STATION			
Address	Record of title	Registered Owner	Registered Interest, number and type
93 Hallenstein Street, Queenstown	Record of title 22739	s 9(2)(a) [REDACTED] s 9(2)(a) [REDACTED] s 9(2)(a) [REDACTED] s 9(2)(a) [REDACTED]	261931 land covenant 7544082.3 mortgage 5518879.4 right to convey electricity and telecommunications easement Subject to 241(2) and 242(1) RMA 1991 5518879.14 right to convey stormwater, electricity and telecommunications easement 5518879.15 right to convey stormwater, electricity and telecommunications easement 5518879.16 right to convey stormwater, electricity and telecommunications easement 6561502.2 land covenant
5 Boundary Street	OT8B/532	Queenstown Lakes District Council	None
	OT3A/750	Queenstown Lakes District Council	None
	OT340/249	Queenstown Lakes District Council	None
	OT222/45	Queenstown Lakes District Council	None
	OT1C/276	Queenstown Lakes District Council	None

1/97 Hallenstein Street	214343	<p>s 9(2)(a)</p> <p>s 9(2)(a)</p>	<p>Subject to Part IV A Conservation Act 1987 (affects the part formerly contained in OT13D/867)</p> <p>Subject to Section 11 Crown Minerals Act 1991</p> <p>5518879.4 right to convey electricity and telecommunications easement</p> <p>5518879.4 right to convey electricity and telecommunications easement</p> <p>5518879.17 right to convey stormwater, electricity and telecommunications easement</p> <p>5518879.18 right to convey stormwater, electricity and telecommunications easement</p> <p>5518879.19 right to convey stormwater, electricity and telecommunications easement</p> <p>6561502.2 land covenant</p> <p>6611866.1 right to convey water and sewage easement</p> <p>6611866.3 change of Body Corporate Rules</p> <p>12894544.2 mortgage (Unit 1, 214343)</p> <p>12011452.2 mortgage (Unit 2, 214344)</p> <p>13102001.3 mortgage (Unit 3, 214345)</p>
2/97 Hallenstein Street	214344	<p>s 9(2)(a)</p>	<p>Subject to Part IV A Conservation Act 1987 (affects the part formerly contained in OT13D/867)</p> <p>Subject to Section 11 Crown Minerals Act 1991</p> <p>5518879.4 right to convey electricity and telecommunications easement</p>

			<p>5518879.4 right to convey electricity and telecommunications easement</p> <p>5518879.17 right to convey stormwater, electricity and telecommunications easement</p> <p>5518879.18 right to convey stormwater, electricity and telecommunications easement</p> <p>5518879.19 right to convey stormwater, electricity and telecommunications easement</p> <p>6561502.2 land covenant</p> <p>6611866.1 right to convey water and sewage easement</p> <p>6611866.3 change of Body Corporate Rules</p> <p>12894544.2 mortgage (Unit 1, 214343)</p> <p>12011452.2 mortgage (Unit 2, 214344)</p> <p>13102001.3 mortgage (Unit 3, 214345)</p>
3/97 Hallenstein Street	214345	s 9(2)(a)	<p>Subject to Part IV A Conservation Act 1987 (affects the part formerly contained in OT13D/867</p> <p>Subject to Section 11 Crown Minerals Act 1991</p> <p>5518879.4 right to convey electricity and telecommunications easement</p> <p>5518879.4 right to convey electricity and telecommunications easement</p> <p>5518879.17 right to convey stormwater, electricity and telecommunications easement</p> <p>5518879.18 right to convey stormwater, electricity and telecommunications easement</p> <p>5518879.19 right to convey stormwater, electricity and telecommunications easement</p>

			6561502.2 land covenant 6611866.1 right to convey water and sewage easement 6611866.3 change of Body Corporate Rules 12894544.2 mortgage (Unit 1, 214343) 12011452.2 mortgage (Unit 2, 214344) 13102001.3 mortgage (Unit 3, 214345)
7 Anderson Heights - Unit 1	134119	s 9(2)(a)	Subject to 241(2) and 242(1) RMA 1991 5934987.2 change of Body Corporate Rules 6852317.3 change of Body Corporate Rules 9189679.1 change of address of Body Corporate 10058158.1 change of Body Corporate Rules 6852317.2 encumbrance 5134694.3 mortgage (Unit 1, 134119) 8686283.1 mortgage (Unit 2, 134120) 8686283.1 mortgage (Unit 3, 134121) 13002666.1 mortgage (Unit 6, 134124) 7106925.3 mortgage (Unit 7, 134125) 7106925.3 mortgage (Unit 9, 134127) 8196159.2 mortgage (Unit 10, 134128) 6938577.6 mortgage (Unit 13, 134131) 7179208.2 mortgage (Unit 15, 134133)
7 Anderson Heights - Unit 2	134120	s 9(2)(a)	Subject to 241(2) and 242(1) RMA 1991 5934987.2 change of Body Corporate Rules

			6852317.3 change of Body Corporate Rules 9189679.1 change of address of Body Corporate 10058158.1 change of Body Corporate Rules 6852317.2 encumbrance 5134694.3 mortgage (Unit 1, 134119) 8686283.1 mortgage (Unit 2, 134120) 8686283.1 mortgage (Unit 3, 134121) 13002666.1 mortgage (Unit 6, 134124) 7106925.3 mortgage (Unit 7, 134125) 7106925.3 mortgage (Unit 9, 134127) 8196159.2 mortgage (Unit 10, 134128) 6938577.6 mortgage (Unit 13, 134131) 7179208.2 mortgage (Unit 15, 134133)
7 Anderson Heights - Unit 3	134121	s 9(2)(a)	Subject to 241(2) and 242(1) RMA 1991 5934987.2 change of Body Corporate Rules 6852317.3 change of Body Corporate Rules 9189679.1 change of address of Body Corporate 10058158.1 change of Body Corporate Rules 6852317.2 encumbrance 5134694.3 mortgage (Unit 1, 134119) 8686283.1 mortgage (Unit 2, 134120) 8686283.1 mortgage (Unit 3, 134121) 13002666.1 mortgage (Unit 6, 134124)

			7106925.3 mortgage (Unit 7, 134125) 7106925.3 mortgage (Unit 9, 134127) 8196159.2 mortgage (Unit 10, 134128) 6938577.6 mortgage (Unit 13, 134131) 7179208.2 mortgage (Unit 15, 134133)
7 Anderson Heights - Unit 4	134122	s 9(2)(a)	Subject to 241(2) and 242(1) RMA 1991 5934987.2 change of Body Corporate Rules 6852317.3 change of Body Corporate Rules 9189679.1 change of address of Body Corporate 10058158.1 change of Body Corporate Rules 6852317.2 encumbrance 5134694.3 mortgage (Unit 1, 134119) 8686283.1 mortgage (Unit 2, 134120) 8686283.1 mortgage (Unit 3, 134121) 13002666.1 mortgage (Unit 6, 134124) 7106925.3 mortgage (Unit 7, 134125) 7106925.3 mortgage (Unit 9, 134127) 8196159.2 mortgage (Unit 10, 134128) 6938577.6 mortgage (Unit 13, 134131) 7179208.2 mortgage (Unit 15, 134133)
7 Anderson Heights - Unit 5	134123	s 9(2)(a)	Subject to 241(2) and 242(1) RMA 1991 5934987.2 change of Body Corporate Rules 6852317.3 change of Body Corporate Rules

			<p>9189679.1 change of address of Body Corporate</p> <p>10058158.1 change of Body Corporate Rules</p> <p>6852317.2 encumbrance</p> <p>5134694.3 mortgage (Unit 1, 134119)</p> <p>8686283.1 mortgage (Unit 2, 134120)</p> <p>8686283.1 mortgage (Unit 3, 134121)</p> <p>13002666.1 mortgage (Unit 6, 134124)</p> <p>7106925.3 mortgage (Unit 7, 134125)</p> <p>7106925.3 mortgage (Unit 9, 134127)</p> <p>8196159.2 mortgage (Unit 10, 134128)</p> <p>6938577.6 mortgage (Unit 13, 134131)</p> <p>7179208.2 mortgage (Unit 15, 134133)</p>
7 Anderson Heights - Unit 6	134124	s 9(2)(a)	<p>Subject to 241(2) and 242(1) RMA 1991</p> <p>5934987.2 change of Body Corporate Rules</p> <p>6852317.3 change of Body Corporate Rules</p> <p>9189679.1 change of address of Body Corporate</p> <p>10058158.1 change of Body Corporate Rules</p> <p>6852317.2 encumbrance</p> <p>5134694.3 mortgage (Unit 1, 134119)</p> <p>8686283.1 mortgage (Unit 2, 134120)</p> <p>8686283.1 mortgage (Unit 3, 134121)</p> <p>13002666.1 mortgage (Unit 6, 134124)</p> <p>7106925.3 mortgage (Unit 7, 134125)</p>

			7106925.3 mortgage (Unit 9, 134127) 8196159.2 mortgage (Unit 10, 134128) 6938577.6 mortgage (Unit 13, 134131) 7179208.2 mortgage (Unit 15, 134133)
7 Anderson Heights - Unit 7	134125	s 9(2)(a)	Subject to 241(2) and 242(1) RMA 1991 5934987.2 change of Body Corporate Rules 6852317.3 change of Body Corporate Rules 9189679.1 change of address of Body Corporate 10058158.1 change of Body Corporate Rules 6852317.2 encumbrance 5134694.3 mortgage (Unit 1, 134119) 8686283.1 mortgage (Unit 2, 134120) 8686283.1 mortgage (Unit 3, 134121) 13002666.1 mortgage (Unit 6, 134124) 7106925.3 mortgage (Unit 7, 134125) 7106925.3 mortgage (Unit 9, 134127) 8196159.2 mortgage (Unit 10, 134128) 6938577.6 mortgage (Unit 13, 134131) 7179208.2 mortgage (Unit 15, 134133)
7 Anderson Heights - Unit 8	134126	s 9(2)(a)	Subject to 241(2) and 242(1) RMA 1991 5934987.2 change of Body Corporate Rules 6852317.3 change of Body Corporate Rules 9189679.1 change of address of Body Corporate

			10058158.1 change of Body Corporate Rules 6852317.2 encumbrance 5134694.3 mortgage (Unit 1, 134119) 8686283.1 mortgage (Unit 2, 134120) 8686283.1 mortgage (Unit 3, 134121) 13002666.1 mortgage (Unit 6, 134124) 7106925.3 mortgage (Unit 7, 134125) 7106925.3 mortgage (Unit 9, 134127) 8196159.2 mortgage (Unit 10, 134128) 6938577.6 mortgage (Unit 13, 134131) 7179208.2 mortgage (Unit 15, 134133)
7 Anderson Heights - Unit 9	134127	s 9(2)(a)	Subject to 241(2) and 242(1) RMA 1991 5934987.2 change of Body Corporate Rules 6852317.3 change of Body Corporate Rules 9189679.1 change of address of Body Corporate 10058158.1 change of Body Corporate Rules 6852317.2 encumbrance 5134694.3 mortgage (Unit 1, 134119) 8686283.1 mortgage (Unit 2, 134120) 8686283.1 mortgage (Unit 3, 134121) 13002666.1 mortgage (Unit 6, 134124) 7106925.3 mortgage (Unit 7, 134125) 7106925.3 mortgage (Unit 9, 134127)




			8196159.2 mortgage (Unit 10, 134128) 6938577.6 mortgage (Unit 13, 134131) 7179208.2 mortgage (Unit 15, 134133)
7 Anderson Heights - Unit 10	134128	s 9(2)(a)	Subject to 241(2) and 242(1) RMA 1991 5934987.2 change of Body Corporate Rules 6852317.3 change of Body Corporate Rules 9189679.1 change of address of Body Corporate 10058158.1 change of Body Corporate Rules 6852317.2 encumbrance 5134694.3 mortgage (Unit 1, 134119) 8686283.1 mortgage (Unit 2, 134120) 8686283.1 mortgage (Unit 3, 134121) 13002666.1 mortgage (Unit 6, 134124) 7106925.3 mortgage (Unit 7, 134125) 7106925.3 mortgage (Unit 9, 134127) 8196159.2 mortgage (Unit 10, 134128) 6938577.6 mortgage (Unit 13, 134131) 7179208.2 mortgage (Unit 15, 134133)
7 Anderson Heights - Unit 11	134129	s 9(2)(a)	Subject to 241(2) and 242(1) RMA 1991 5934987.2 change of Body Corporate Rules 6852317.3 change of Body Corporate Rules 9189679.1 change of address of Body Corporate 10058158.1 change of Body Corporate Rules


			6852317.2 encumbrance 5134694.3 mortgage (Unit 1, 134119) 8686283.1 mortgage (Unit 2, 134120) 8686283.1 mortgage (Unit 3, 134121) 13002666.1 mortgage (Unit 6, 134124) 7106925.3 mortgage (Unit 7, 134125) 7106925.3 mortgage (Unit 9, 134127) 8196159.2 mortgage (Unit 10, 134128) 6938577.6 mortgage (Unit 13, 134131) 7179208.2 mortgage (Unit 15, 134133)
7 Anderson Heights - Unit 12	134130	s 9(2)(a)	Subject to 241(2) and 242(1) RMA 1991 5934987.2 change of Body Corporate Rules 6852317.3 change of Body Corporate Rules 9189679.1 change of address of Body Corporate 10058158.1 change of Body Corporate Rules 6852317.2 encumbrance 5134694.3 mortgage (Unit 1, 134119) 8686283.1 mortgage (Unit 2, 134120) 8686283.1 mortgage (Unit 3, 134121) 13002666.1 mortgage (Unit 6, 134124) 7106925.3 mortgage (Unit 7, 134125) 7106925.3 mortgage (Unit 9, 134127) 8196159.2 mortgage (Unit 10, 134128)

			6938577.6 mortgage (Unit 13, 134131) 7179208.2 mortgage (Unit 15, 134133)
7 Anderson Heights - Unit 13	134131	s 9(2)(a) [REDACTED] s 9(2)(a) [REDACTED]	Subject to 241(2) and 242(1) RMA 1991 5934987.2 change of Body Corporate Rules 6852317.3 change of Body Corporate Rules 9189679.1 change of address of Body Corporate 10058158.1 change of Body Corporate Rules 6852317.2 encumbrance 5134694.3 mortgage (Unit 1, 134119) 8686283.1 mortgage (Unit 2, 134120) 8686283.1 mortgage (Unit 3, 134121) 13002666.1 mortgage (Unit 6, 134124) 7106925.3 mortgage (Unit 7, 134125) 7106925.3 mortgage (Unit 9, 134127) 8196159.2 mortgage (Unit 10, 134128) 6938577.6 mortgage (Unit 13, 134131) 7179208.2 mortgage (Unit 15, 134133)
7 Anderson Heights - Unit 14	134132	s 9(2)(a) [REDACTED] [REDACTED]	Subject to 241(2) and 242(1) RMA 1991 5934987.2 change of Body Corporate Rules 6852317.3 change of Body Corporate Rules 9189679.1 change of address of Body Corporate 10058158.1 change of Body Corporate Rules 6852317.2 encumbrance

			5134694.3 mortgage (Unit 1, 134119) 8686283.1 mortgage (Unit 2, 134120) 8686283.1 mortgage (Unit 3, 134121) 13002666.1 mortgage (Unit 6, 134124) 7106925.3 mortgage (Unit 7, 134125) 7106925.3 mortgage (Unit 9, 134127) 8196159.2 mortgage (Unit 10, 134128) 6938577.6 mortgage (Unit 13, 134131) 7179208.2 mortgage (Unit 15, 134133)
7 Anderson Heights - Unit 15	134133	s 9(2)(a)	Subject to 241(2) and 242(1) RMA 1991 5934987.2 change of Body Corporate Rules 6852317.3 change of Body Corporate Rules 9189679.1 change of address of Body Corporate 10058158.1 change of Body Corporate Rules 6852317.2 encumbrance 5134694.3 mortgage (Unit 1, 134119) 8686283.1 mortgage (Unit 2, 134120) 8686283.1 mortgage (Unit 3, 134121) 13002666.1 mortgage (Unit 6, 134124) 7106925.3 mortgage (Unit 7, 134125) 7106925.3 mortgage (Unit 9, 134127) 8196159.2 mortgage (Unit 10, 134128) 6938577.6 mortgage (Unit 13, 134131)

			7179208.2 mortgage (Unit 15, 134133)
Off Duncan Place	22741	Queenstown Lakes District Council	<p>Subject to Part IV A Conservation Act 1987 (affects the part formerly contained in OT13D/867)</p> <p>Subject to Section 11 Crown Minerals Act 1991 (affects the part formerly contained in OT13D/867)</p> <p>Subject to the Reserves Act 1977</p>
Off Kerry Drive (Queenstown Hill)	732627	Queenstown Lakes District Council	<p>Land covenants in deed 821956.3</p> <p>Land covenants in deed 861479.29</p> <p>Certificate 5635848.1 Ngai Tahu Claims Settlement Act 1998 notice</p> <p>8271353.1 right to transmit telecommunications easement</p> <p>9255221.1 section 195(2) Climate Change Response Act 2002 notice</p> <p>Subject to the Reserves Act 1977</p> <p>10544434.11 consent notice</p> <p>Covenant under section 240 RMA 10544434.12</p> <p>10635336.2 right to drill and construct and retain rock anchors</p> <p>11023366.2 right to convey electricity, telecommunications, computer media and right of way</p>
Off Kerry Drive (Queenstown Hill)	569609	Queenstown Lakes District Council	<p>567837 right of way and right to convey water</p> <p>5277882.8 right to convey electricity</p> <p>7318459.3 right to drain foul sewage and stormwater (in gross)</p> <p>8271353.1 right to transmit telecommunications (in gross)</p> <p>9777973.1 right to drain foul sewage and stormwater (in gross)</p> <p>Subject to the Reserves Act 1977</p>

			Covenant under section 240 RMA 10544434.12
449 Tucker Beach Road	670387	s 9(2)(a)  s 9(2)(a)  s 9(2)(a) 	566834.4 Conservation Agreement pursuant to section 77 Reserves Act 1977 (affects Lot 2 DP 351844) 8062274.2 right to transmit telecommunications easement (in favour of Eonfibre Limited). 586535.5 right of way easement Subject to Part IV A Conservation Act 1987 (affects Lot 2 DP 351844) 697048 right to drain foul sewage and stormwater easement 796528.8 right to convey water, electricity, telephone services, and drain sewage easement 6404209.1 forestry right under the Forestry Rights Registration Act 1983 9728145.18 land covenant 11969146.1 land covenant 11969146.2 fencing agreement
1000 Frankton Road (57 Frankton Road)	972030	s 9(2)(a)  s 9(2)(a)  s 9(2)(a) 	12990503.2 caveat 822287.4 mortgage 822287.5 mortgage 856954 right to convey water easement 5080337.1 land covenant 4771 building line restriction 481507 gazette notice

			<p>5010345.1 compensation certificate</p> <p>5039628.8 right of way easement</p> <p>5039628.10 right of way, right to convey water, right to transmit electricity and telecommunication, and right to drain sewage and water easements</p> <p>5053530.1 compensation certificate</p> <p>5967334.9 right of way easement</p> <p>6368355.4 right to convey electricity easement</p> <p>6368355.5 right to convey telecommunications easement</p> <p>6368355.6 right of way, right to drain sewage and stormwater and convey water easements</p> <p>6368355.6 right to drain sewage and stormwater and convey water easements</p> <p>6368355.9 right to drain sewage and stormwater and convey water easement</p> <p>Subject to s 241(2) RMA 1991</p> <p>Subject to s 241(2) RMA 1991</p> <p>Subject to s 241(2) RMA 1991</p>
1092 Frankton Road	227984	s 9(2)(a) 	<p>416858 gazette notice</p> <p>481507 gazette notice</p> <p>856954 right to convey water easement</p> <p>5080337.1 land covenant</p> <p>5663720.8 consent notice</p>

			<p>5663720.11 right of way, right to transmit electricity, right to convey telecommunications, right to convey water, and right to drain sewage and stormwater easements</p> <p>5663720.12 land covenant</p> <p>5663720.15 right to drain stormwater and sewage easement</p> <p>5663720.16 encumbrance</p> <p>10766715.2 right to convey electricity and right to transform electricity easements</p> <p>12459958.3 mortgage</p>
1092 Frankton Road	OT10B/1060	s 9(2)(a)	<p>604394 gazette notice</p> <p>10766715.2 right to convey electricity and right to transform electricity easements</p> <p>12459958.3 mortgage</p>
1091A Frankton Road	OT13C/240	s 9(2)(a)	<p>Subject to Section 59 Land Act 1948 (affects Section 8 and part Sections 7 and 9 Block XXII TN of Frankton)</p> <p>Subject to Section 5 Coal Mines Act 1979 (affects Section 10 Block XXII TN of Frankton)</p> <p>Subject to Section 8 Mining Act 1971 (affects Section 10 Block XXII TN of Frankton)</p> <p>481507 gazette notice</p> <p>9198773.1 change of Body Corporate Rules</p> <p>8107485.2 mortgage (1091A to 1091H and 1091N, RTs OT13C/240 to OT13C/247 and OT13C/253)</p> <p>11118245.2 mortgage (1091O, RT OT13C/254)</p> <p>10173413.3 mortgage (1091P, RT OT13C/255)</p> <p>10999863.3 mortgage (1091Q, RT OT13C/256)</p>

			<p>9142459.2 mortgage (1091R, RT OT13C/257)</p> <p>10291712.5 mortgage (1091S, RT OT13C/258)</p> <p>12218905.2 mortgage (1091U, RT OT13C/260)</p> <p>11322337.3 mortgage (1091X, RT OT13C/263)</p> <p>11415590.3 mortgage (1091Y, RT OT13C/264)</p>
1091B Frankton Road	OT13C/241	s 9(2)(a)	<p>Subject to Section 59 Land Act 1948 (affects Section 8 and part Sections 7 and 9 Block XXII TN of Frankton)</p> <p>Subject to Section 5 Coal Mines Act 1979 (affects Section 10 Block XXII TN of Frankton)</p> <p>Subject to Section 8 Mining Act 1971 (affects Section 10 Block XXII TN of Frankton)</p> <p>481507 gazette notice</p> <p>9198773.1 change of Body Corporate Rules</p> <p>8107485.2 mortgage (1091A to 1091H and 1091N, RTs OT13C/240 to OT13C/247 and OT13C/253)</p> <p>11118245.2 mortgage (1091O, RT OT13C/254)</p> <p>10173413.3 mortgage (1091P, RT OT13C/255)</p> <p>10999863.3 mortgage (1091Q, RT OT13C/256)</p> <p>9142459.2 mortgage (1091R, RT OT13C/257)</p> <p>10291712.5 mortgage (1091S, RT OT13C/258)</p> <p>12218905.2 mortgage (1091U, RT OT13C/260)</p> <p>11322337.3 mortgage (1091X, RT OT13C/263)</p> <p>11415590.3 mortgage (1091Y, RT OT13C/264)</p>
1091C Frankton Road	OT13C/242	s 9(2)(a)	<p>Subject to Section 59 Land Act 1948 (affects Section 8 and part Sections 7 and 9 Block XXII TN of Frankton)</p>

			<p>Subject to Section 5 Coal Mines Act 1979 (affects Section 10 Block XXII TN of Frankton)</p> <p>Subject to Section 8 Mining Act 1971 (affects Section 10 Block XXII TN of Frankton)</p> <p>481507 gazette notice</p> <p>9198773.1 change of Body Corporate Rules</p> <p>8107485.2 mortgage (1091A to 1091H and 1091N, RTs OT13C/240 to OT13C/247 and OT13C/253)</p> <p>11118245.2 mortgage (1091O, RT OT13C/254)</p> <p>10173413.3 mortgage (1091P, RT OT13C/255)</p> <p>10999863.3 mortgage (1091Q, RT OT13C/256)</p> <p>9142459.2 mortgage (1091R, RT OT13C/257)</p> <p>10291712.5 mortgage (1091S, RT OT13C/258)</p> <p>12218905.2 mortgage (1091U, RT OT13C/260)</p> <p>11322337.3 mortgage (1091X, RT OT13C/263)</p> <p>11415590.3 mortgage (1091Y, RT OT13C/264)</p>
1091D Frankton Road	OT13C/243	s 9(2)(a)	<p>Subject to Section 59 Land Act 1948 (affects Section 8 and part Sections 7 and 9 Block XXII TN of Frankton)</p> <p>Subject to Section 5 Coal Mines Act 1979 (affects Section 10 Block XXII TN of Frankton)</p> <p>Subject to Section 8 Mining Act 1971 (affects Section 10 Block XXII TN of Frankton)</p> <p>481507 gazette notice</p> <p>9198773.1 change of Body Corporate Rules</p>

			<p>8107485.2 mortgage (1091A to 1091H and 1091N, RTs OT13C/240 to OT13C/247 and OT13C/253)</p> <p>11118245.2 mortgage (1091O, RT OT13C/254)</p> <p>10173413.3 mortgage (1091P, RT OT13C/255)</p> <p>10999863.3 mortgage (1091Q, RT OT13C/256)</p> <p>9142459.2 mortgage (1091R, RT OT13C/257)</p> <p>10291712.5 mortgage (1091S, RT OT13C/258)</p> <p>12218905.2 mortgage (1091U, RT OT13C/260)</p> <p>11322337.3 mortgage (1091X, RT OT13C/263)</p> <p>11415590.3 mortgage (1091Y, RT OT13C/264)</p>
1091E Frankton Road	OT13C/244	s 9(2)(a)	<p>Subject to Section 59 Land Act 1948 (affects Section 8 and part Sections 7 and 9 Block XXII TN of Frankton)</p> <p>Subject to Section 5 Coal Mines Act 1979 (affects Section 10 Block XXII TN of Frankton)</p> <p>Subject to Section 8 Mining Act 1971 (affects Section 10 Block XXII TN of Frankton)</p> <p>481507 gazette notice</p> <p>9198773.1 change of Body Corporate Rules</p> <p>8107485.2 mortgage (1091A to 1091H and 1091N, RTs OT13C/240 to OT13C/247 and OT13C/253)</p> <p>11118245.2 mortgage (1091O, RT OT13C/254)</p> <p>10173413.3 mortgage (1091P, RT OT13C/255)</p> <p>10999863.3 mortgage (1091Q, RT OT13C/256)</p> <p>9142459.2 mortgage (1091R, RT OT13C/257)</p> <p>10291712.5 mortgage (1091S, RT OT13C/258)</p>

			<p>12218905.2 mortgage (1091U, RT OT13C/260)</p> <p>11322337.3 mortgage (1091X, RT OT13C/263)</p> <p>11415590.3 mortgage (1091Y, RT OT13C/264)</p>
1091F Frankton Road	OT13C/245	s 9(2)(a)	<p>Subject to Section 59 Land Act 1948 (affects Section 8 and part Sections 7 and 9 Block XXII TN of Frankton)</p> <p>Subject to Section 5 Coal Mines Act 1979 (affects Section 10 Block XXII TN of Frankton)</p> <p>Subject to Section 8 Mining Act 1971 (affects Section 10 Block XXII TN of Frankton)</p> <p>481507 gazette notice</p> <p>9198773.1 change of Body Corporate Rules</p> <p>8107485.2 mortgage (1091A to 1091H and 1091N, RTs OT13C/240 to OT13C/247 and OT13C/253)</p> <p>11118245.2 mortgage (1091O, RT OT13C/254)</p> <p>10173413.3 mortgage (1091P, RT OT13C/255)</p> <p>10999863.3 mortgage (1091Q, RT OT13C/256)</p> <p>9142459.2 mortgage (1091R, RT OT13C/257)</p> <p>10291712.5 mortgage (1091S, RT OT13C/258)</p> <p>12218905.2 mortgage (1091U, RT OT13C/260)</p> <p>11322337.3 mortgage (1091X, RT OT13C/263)</p> <p>11415590.3 mortgage (1091Y, RT OT13C/264)</p>
1091G Frankton Road	OT13C/246	s 9(2)(a)	<p>Subject to Section 59 Land Act 1948 (affects Section 8 and part Sections 7 and 9 Block XXII TN of Frankton)</p> <p>Subject to Section 5 Coal Mines Act 1979 (affects Section 10 Block XXII TN of Frankton)</p>

			<p>Subject to Section 8 Mining Act 1971 (affects Section 10 Block XXII TN of Frankton)</p> <p>481507 gazette notice</p> <p>9198773.1 change of Body Corporate Rules</p> <p>8107485.2 mortgage (1091A to 1091H and 1091N, RTs OT13C/240 to OT13C/247 and OT13C/253)</p> <p>11118245.2 mortgage (1091O, RT OT13C/254)</p> <p>10173413.3 mortgage (1091P, RT OT13C/255)</p> <p>10999863.3 mortgage (1091Q, RT OT13C/256)</p> <p>9142459.2 mortgage (1091R, RT OT13C/257)</p> <p>10291712.5 mortgage (1091S, RT OT13C/258)</p> <p>12218905.2 mortgage (1091U, RT OT13C/260)</p> <p>11322337.3 mortgage (1091X, RT OT13C/263)</p> <p>11415590.3 mortgage (1091Y, RT OT13C/264)</p>
1091H Frankton Road	OT13C/247	s 9(2)(a)	<p>Subject to Section 59 Land Act 1948 (affects Section 8 and part Sections 7 and 9 Block XXII TN of Frankton)</p> <p>Subject to Section 5 Coal Mines Act 1979 (affects Section 10 Block XXII TN of Frankton)</p> <p>Subject to Section 8 Mining Act 1971 (affects Section 10 Block XXII TN of Frankton)</p> <p>481507 gazette notice</p> <p>9198773.1 change of Body Corporate Rules</p> <p>8107485.2 mortgage (1091A to 1091H and 1091N, RTs OT13C/240 to OT13C/247 and OT13C/253)</p> <p>11118245.2 mortgage (1091O, RT OT13C/254)</p>

			<p>10173413.3 mortgage (1091P, RT OT13C/255)</p> <p>10999863.3 mortgage (1091Q, RT OT13C/256)</p> <p>9142459.2 mortgage (1091R, RT OT13C/257)</p> <p>10291712.5 mortgage (1091S, RT OT13C/258)</p> <p>12218905.2 mortgage (1091U, RT OT13C/260)</p> <p>11322337.3 mortgage (1091X, RT OT13C/263)</p> <p>11415590.3 mortgage (1091Y, RT OT13C/264)</p>
1091I Frankton Road	OT13C/248	<p>s 9(2)(a)</p> <p>s 9(2)(a)</p>	<p>Subject to Section 59 Land Act 1948 (affects Section 8 and part Sections 7 and 9 Block XXII TN of Frankton)</p> <p>Subject to Section 5 Coal Mines Act 1979 (affects Section 10 Block XXII TN of Frankton)</p> <p>Subject to Section 8 Mining Act 1971 (affects Section 10 Block XXII TN of Frankton)</p> <p>481507 gazette notice</p> <p>9198773.1 change of Body Corporate Rules</p> <p>8107485.2 mortgage (1091A to 1091H and 1091N, RTs OT13C/240 to OT13C/247 and OT13C/253)</p> <p>11118245.2 mortgage (1091O, RT OT13C/254)</p> <p>10173413.3 mortgage (1091P, RT OT13C/255)</p> <p>10999863.3 mortgage (1091Q, RT OT13C/256)</p> <p>9142459.2 mortgage (1091R, RT OT13C/257)</p> <p>10291712.5 mortgage (1091S, RT OT13C/258)</p> <p>12218905.2 mortgage (1091U, RT OT13C/260)</p> <p>11322337.3 mortgage (1091X, RT OT13C/263)</p>

			11415590.3 mortgage (1091Y, RT OT13C/264)
1091J Frankton Road	OT13C/249	s 9(2)(a) s 9(2)(a)	Subject to Section 59 Land Act 1948 (affects Section 8 and part Sections 7 and 9 Block XXII TN of Frankton) Subject to Section 5 Coal Mines Act 1979 (affects Section 10 Block XXII TN of Frankton) Subject to Section 8 Mining Act 1971 (affects Section 10 Block XXII TN of Frankton) 481507 gazette notice 9198773.1 change of Body Corporate Rules 8107485.2 mortgage (1091A to 1091H and 1091N, RTs OT13C/240 to OT13C/247 and OT13C/253) 11118245.2 mortgage (1091O, RT OT13C/254) 10173413.3 mortgage (1091P, RT OT13C/255) 10999863.3 mortgage (1091Q, RT OT13C/256) 9142459.2 mortgage (1091R, RT OT13C/257) 10291712.5 mortgage (1091S, RT OT13C/258) 12218905.2 mortgage (1091U, RT OT13C/260) 11322337.3 mortgage (1091X, RT OT13C/263) 11415590.3 mortgage (1091Y, RT OT13C/264)
1091K Frankton Road	OT13C/250	s 9(2)(a) s 9(2)(a)	Subject to Section 59 Land Act 1948 (affects Section 8 and part Sections 7 and 9 Block XXII TN of Frankton) Subject to Section 5 Coal Mines Act 1979 (affects Section 10 Block XXII TN of Frankton) Subject to Section 8 Mining Act 1971 (affects Section 10 Block XXII TN of Frankton)

			<p>481507 gazette notice</p> <p>9198773.1 change of Body Corporate Rules</p> <p>8107485.2 mortgage (1091A to 1091H and 1091N, RTs OT13C/240 to OT13C/247 and OT13C/253)</p> <p>11118245.2 mortgage (1091O, RT OT13C/254)</p> <p>10173413.3 mortgage (1091P, RT OT13C/255)</p> <p>10999863.3 mortgage (1091Q, RT OT13C/256)</p> <p>9142459.2 mortgage (1091R, RT OT13C/257)</p> <p>10291712.5 mortgage (1091S, RT OT13C/258)</p> <p>12218905.2 mortgage (1091U, RT OT13C/260)</p> <p>11322337.3 mortgage (1091X, RT OT13C/263)</p> <p>11415590.3 mortgage (1091Y, RT OT13C/264)</p>
1091L Frankton Road	OT13C/251	<p>s 9(2)(a) [REDACTED]</p> <p>s 9(2)(a) [REDACTED]</p>	<p>Subject to Section 59 Land Act 1948 (affects Section 8 and part Sections 7 and 9 Block XXII TN of Frankton)</p> <p>Subject to Section 5 Coal Mines Act 1979 (affects Section 10 Block XXII TN of Frankton)</p> <p>Subject to Section 8 Mining Act 1971 (affects Section 10 Block XXII TN of Frankton)</p> <p>481507 gazette notice</p> <p>9198773.1 change of Body Corporate Rules</p> <p>8107485.2 mortgage (1091A to 1091H and 1091N, RTs OT13C/240 to OT13C/247 and OT13C/253)</p> <p>11118245.2 mortgage (1091O, RT OT13C/254)</p> <p>10173413.3 mortgage (1091P, RT OT13C/255)</p> <p>10999863.3 mortgage (1091Q, RT OT13C/256)</p>

			<p>9142459.2 mortgage (1091R, RT OT13C/257)</p> <p>10291712.5 mortgage (1091S, RT OT13C/258)</p> <p>12218905.2 mortgage (1091U, RT OT13C/260)</p> <p>11322337.3 mortgage (1091X, RT OT13C/263)</p> <p>11415590.3 mortgage (1091Y, RT OT13C/264)</p>
1091M Frankton Road	OT13C/252	<p>s 9(2)(a) [REDACTED]</p> <p>s 9(2)(a) [REDACTED]</p>	<p>Subject to Section 59 Land Act 1948 (affects Section 8 and part Sections 7 and 9 Block XXII TN of Frankton)</p> <p>Subject to Section 5 Coal Mines Act 1979 (affects Section 10 Block XXII TN of Frankton)</p> <p>Subject to Section 8 Mining Act 1971 (affects Section 10 Block XXII TN of Frankton)</p> <p>481507 gazette notice</p> <p>9198773.1 change of Body Corporate Rules</p> <p>8107485.2 mortgage (1091A to 1091H and 1091N, RTs OT13C/240 to OT13C/247 and OT13C/253)</p> <p>11118245.2 mortgage (1091O, RT OT13C/254)</p> <p>10173413.3 mortgage (1091P, RT OT13C/255)</p> <p>10999863.3 mortgage (1091Q, RT OT13C/256)</p> <p>9142459.2 mortgage (1091R, RT OT13C/257)</p> <p>10291712.5 mortgage (1091S, RT OT13C/258)</p> <p>12218905.2 mortgage (1091U, RT OT13C/260)</p> <p>11322337.3 mortgage (1091X, RT OT13C/263)</p> <p>11415590.3 mortgage (1091Y, RT OT13C/264)</p>
1091N Frankton Road	OT13C/253	<p>s 9(2)(a) [REDACTED]</p>	<p>Subject to Section 59 Land Act 1948 (affects Section 8 and part Sections 7 and 9 Block XXII TN of Frankton)</p>

			<p>Subject to Section 5 Coal Mines Act 1979 (affects Section 10 Block XXII TN of Frankton)</p> <p>Subject to Section 8 Mining Act 1971 (affects Section 10 Block XXII TN of Frankton)</p> <p>481507 gazette notice</p> <p>9198773.1 change of Body Corporate Rules</p> <p>8107485.2 mortgage (1091A to 1091H and 1091N, RTs OT13C/240 to OT13C/247 and OT13C/253)</p> <p>11118245.2 mortgage (1091O, RT OT13C/254)</p> <p>10173413.3 mortgage (1091P, RT OT13C/255)</p> <p>10999863.3 mortgage (1091Q, RT OT13C/256)</p> <p>9142459.2 mortgage (1091R, RT OT13C/257)</p> <p>10291712.5 mortgage (1091S, RT OT13C/258)</p> <p>12218905.2 mortgage (1091U, RT OT13C/260)</p> <p>11322337.3 mortgage (1091X, RT OT13C/263)</p> <p>11415590.3 mortgage (1091Y, RT OT13C/264)</p>
1091O Frankton Road	OT13C/254	<p>s 9(2)(a) [REDACTED]</p> <p>s 9(2)(a) [REDACTED]</p>	<p>Subject to Section 59 Land Act 1948 (affects Section 8 and part Sections 7 and 9 Block XXII TN of Frankton)</p> <p>Subject to Section 5 Coal Mines Act 1979 (affects Section 10 Block XXII TN of Frankton)</p> <p>Subject to Section 8 Mining Act 1971 (affects Section 10 Block XXII TN of Frankton)</p> <p>481507 gazette notice</p> <p>9198773.1 change of Body Corporate Rules</p>

			<p>8107485.2 mortgage (1091A to 1091H and 1091N, RTs OT13C/240 to OT13C/247 and OT13C/253)</p> <p>11118245.2 mortgage (1091O, RT OT13C/254)</p> <p>10173413.3 mortgage (1091P, RT OT13C/255)</p> <p>10999863.3 mortgage (1091Q, RT OT13C/256)</p> <p>9142459.2 mortgage (1091R, RT OT13C/257)</p> <p>10291712.5 mortgage (1091S, RT OT13C/258)</p> <p>12218905.2 mortgage (1091U, RT OT13C/260)</p> <p>11322337.3 mortgage (1091X, RT OT13C/263)</p> <p>11415590.3 mortgage (1091Y, RT OT13C/264)</p>
1091P Frankton Road	OT13C/255	<p>s 9(2)(a) [REDACTED]</p> <p>s 9(2)(a) [REDACTED]</p>	<p>Subject to Section 59 Land Act 1948 (affects Section 8 and part Sections 7 and 9 Block XXII TN of Frankton)</p> <p>Subject to Section 5 Coal Mines Act 1979 (affects Section 10 Block XXII TN of Frankton)</p> <p>Subject to Section 8 Mining Act 1971 (affects Section 10 Block XXII TN of Frankton)</p> <p>481507 gazette notice</p> <p>9198773.1 change of Body Corporate Rules</p> <p>8107485.2 mortgage (1091A to 1091H and 1091N, RTs OT13C/240 to OT13C/247 and OT13C/253)</p> <p>11118245.2 mortgage (1091O, RT OT13C/254)</p> <p>10173413.3 mortgage (1091P, RT OT13C/255)</p> <p>10999863.3 mortgage (1091Q, RT OT13C/256)</p> <p>9142459.2 mortgage (1091R, RT OT13C/257)</p> <p>10291712.5 mortgage (1091S, RT OT13C/258)</p>

			<p>12218905.2 mortgage (1091U, RT OT13C/260)</p> <p>11322337.3 mortgage (1091X, RT OT13C/263)</p> <p>11415590.3 mortgage (1091Y, RT OT13C/264)</p>
1091Q Frankton Road	OT13C/256	<p>s 9(2)(a) [REDACTED]</p> <p>s 9(2)(a) [REDACTED]</p>	<p>Subject to Section 59 Land Act 1948 (affects Section 8 and part Sections 7 and 9 Block XXII TN of Frankton)</p> <p>Subject to Section 5 Coal Mines Act 1979 (affects Section 10 Block XXII TN of Frankton)</p> <p>Subject to Section 8 Mining Act 1971 (affects Section 10 Block XXII TN of Frankton)</p> <p>481507 gazette notice</p> <p>9198773.1 change of Body Corporate Rules</p> <p>8107485.2 mortgage (1091A to 1091H and 1091N, RTs OT13C/240 to OT13C/247 and OT13C/253)</p> <p>11118245.2 mortgage (1091O, RT OT13C/254)</p> <p>10173413.3 mortgage (1091P, RT OT13C/255)</p> <p>10999863.3 mortgage (1091Q, RT OT13C/256)</p> <p>9142459.2 mortgage (1091R, RT OT13C/257)</p> <p>10291712.5 mortgage (1091S, RT OT13C/258)</p> <p>12218905.2 mortgage (1091U, RT OT13C/260)</p> <p>11322337.3 mortgage (1091X, RT OT13C/263)</p> <p>11415590.3 mortgage (1091Y, RT OT13C/264)</p>
1091R Frankton Road	OT13C/257	<p>s 9(2)(a) [REDACTED]</p>	<p>Subject to Section 59 Land Act 1948 (affects Section 8 and part Sections 7 and 9 Block XXII TN of Frankton)</p> <p>Subject to Section 5 Coal Mines Act 1979 (affects Section 10 Block XXII TN of Frankton)</p>

			<p>Subject to Section 8 Mining Act 1971 (affects Section 10 Block XXII TN of Frankton)</p> <p>481507 gazette notice</p> <p>9198773.1 change of Body Corporate Rules</p> <p>8107485.2 mortgage (1091A to 1091H and 1091N, RTs OT13C/240 to OT13C/247 and OT13C/253)</p> <p>11118245.2 mortgage (1091O, RT OT13C/254)</p> <p>10173413.3 mortgage (1091P, RT OT13C/255)</p> <p>10999863.3 mortgage (1091Q, RT OT13C/256)</p> <p>9142459.2 mortgage (1091R, RT OT13C/257)</p> <p>10291712.5 mortgage (1091S, RT OT13C/258)</p> <p>12218905.2 mortgage (1091U, RT OT13C/260)</p> <p>11322337.3 mortgage (1091X, RT OT13C/263)</p> <p>11415590.3 mortgage (1091Y, RT OT13C/264)</p>
1091S Frankton Road	OT13C/258	s 9(2)(a)	<p>Subject to Section 59 Land Act 1948 (affects Section 8 and part Sections 7 and 9 Block XXII TN of Frankton)</p> <p>Subject to Section 5 Coal Mines Act 1979 (affects Section 10 Block XXII TN of Frankton)</p> <p>Subject to Section 8 Mining Act 1971 (affects Section 10 Block XXII TN of Frankton)</p> <p>481507 gazette notice</p> <p>9198773.1 change of Body Corporate Rules</p> <p>8107485.2 mortgage (1091A to 1091H and 1091N, RTs OT13C/240 to OT13C/247 and OT13C/253)</p> <p>11118245.2 mortgage (1091O, RT OT13C/254)</p>






			<p>10173413.3 mortgage (1091P, RT OT13C/255)</p> <p>10999863.3 mortgage (1091Q, RT OT13C/256)</p> <p>9142459.2 mortgage (1091R, RT OT13C/257)</p> <p>10291712.5 mortgage (1091S, RT OT13C/258)</p> <p>12218905.2 mortgage (1091U, RT OT13C/260)</p> <p>11322337.3 mortgage (1091X, RT OT13C/263)</p> <p>11415590.3 mortgage (1091Y, RT OT13C/264)</p>
1091T Frankton Road	OT13C/259	s 9(2)(a)	<p>Subject to Section 59 Land Act 1948 (affects Section 8 and part Sections 7 and 9 Block XXII TN of Frankton)</p> <p>Subject to Section 5 Coal Mines Act 1979 (affects Section 10 Block XXII TN of Frankton)</p> <p>Subject to Section 8 Mining Act 1971 (affects Section 10 Block XXII TN of Frankton)</p> <p>481507 gazette notice</p> <p>9198773.1 change of Body Corporate Rules</p> <p>8107485.2 mortgage (1091A to 1091H and 1091N, RTs OT13C/240 to OT13C/247 and OT13C/253)</p> <p>11118245.2 mortgage (1091O, RT OT13C/254)</p> <p>10173413.3 mortgage (1091P, RT OT13C/255)</p> <p>10999863.3 mortgage (1091Q, RT OT13C/256)</p> <p>9142459.2 mortgage (1091R, RT OT13C/257)</p> <p>10291712.5 mortgage (1091S, RT OT13C/258)</p> <p>12218905.2 mortgage (1091U, RT OT13C/260)</p> <p>11322337.3 mortgage (1091X, RT OT13C/263)</p>

			11415590.3 mortgage (1091Y, RT OT13C/264)
1091U Frankton Road	OT13C/260	<p>s 9(2)(a) [REDACTED]</p> <p>s 9(2)(a) [REDACTED]</p>	<p>Subject to Section 59 Land Act 1948 (affects Section 8 and part Sections 7 and 9 Block XXII TN of Frankton)</p> <p>Subject to Section 5 Coal Mines Act 1979 (affects Section 10 Block XXII TN of Frankton)</p> <p>Subject to Section 8 Mining Act 1971 (affects Section 10 Block XXII TN of Frankton)</p> <p>481507 gazette notice</p> <p>9198773.1 change of Body Corporate Rules</p> <p>8107485.2 mortgage (1091A to 1091H and 1091N, RTs OT13C/240 to OT13C/247 and OT13C/253)</p> <p>11118245.2 mortgage (1091O, RT OT13C/254)</p> <p>10173413.3 mortgage (1091P, RT OT13C/255)</p> <p>10999863.3 mortgage (1091Q, RT OT13C/256)</p> <p>9142459.2 mortgage (1091R, RT OT13C/257)</p> <p>10291712.5 mortgage (1091S, RT OT13C/258)</p> <p>12218905.2 mortgage (1091U, RT OT13C/260)</p> <p>11322337.3 mortgage (1091X, RT OT13C/263)</p> <p>11415590.3 mortgage (1091Y, RT OT13C/264)</p>
1091V Frankton Road	OT13C/261	<p>s 9(2)(a) [REDACTED]</p> <p>s 9(2)(a) [REDACTED]</p>	<p>Subject to Section 59 Land Act 1948 (affects Section 8 and part Sections 7 and 9 Block XXII TN of Frankton)</p> <p>Subject to Section 5 Coal Mines Act 1979 (affects Section 10 Block XXII TN of Frankton)</p> <p>Subject to Section 8 Mining Act 1971 (affects Section 10 Block XXII TN of Frankton)</p>

			<p>481507 gazette notice</p> <p>9198773.1 change of Body Corporate Rules</p> <p>8107485.2 mortgage (1091A to 1091H and 1091N, RTs OT13C/240 to OT13C/247 and OT13C/253)</p> <p>11118245.2 mortgage (1091O, RT OT13C/254)</p> <p>10173413.3 mortgage (1091P, RT OT13C/255)</p> <p>10999863.3 mortgage (1091Q, RT OT13C/256)</p> <p>9142459.2 mortgage (1091R, RT OT13C/257)</p> <p>10291712.5 mortgage (1091S, RT OT13C/258)</p> <p>12218905.2 mortgage (1091U, RT OT13C/260)</p> <p>11322337.3 mortgage (1091X, RT OT13C/263)</p> <p>11415590.3 mortgage (1091Y, RT OT13C/264)</p>
1091W Frankton Road	OT13C/262	s 9(2)(a)	<p>Subject to Section 59 Land Act 1948 (affects Section 8 and part Sections 7 and 9 Block XXII TN of Frankton)</p> <p>Subject to Section 5 Coal Mines Act 1979 (affects Section 10 Block XXII TN of Frankton)</p> <p>Subject to Section 8 Mining Act 1971 (affects Section 10 Block XXII TN of Frankton)</p> <p>481507 gazette notice</p> <p>9198773.1 change of Body Corporate Rules</p> <p>8107485.2 mortgage (1091A to 1091H and 1091N, RTs OT13C/240 to OT13C/247 and OT13C/253)</p> <p>11118245.2 mortgage (1091O, RT OT13C/254)</p> <p>10173413.3 mortgage (1091P, RT OT13C/255)</p> <p>10999863.3 mortgage (1091Q, RT OT13C/256)</p>

			<p>9142459.2 mortgage (1091R, RT OT13C/257)</p> <p>10291712.5 mortgage (1091S, RT OT13C/258)</p> <p>12218905.2 mortgage (1091U, RT OT13C/260)</p> <p>11322337.3 mortgage (1091X, RT OT13C/263)</p> <p>11415590.3 mortgage (1091Y, RT OT13C/264)</p>
1091X Frankton Road	OT13C/263	s 9(2)(a)	<p>Subject to Section 59 Land Act 1948 (affects Section 8 and part Sections 7 and 9 Block XXII TN of Frankton)</p> <p>Subject to Section 5 Coal Mines Act 1979 (affects Section 10 Block XXII TN of Frankton)</p> <p>Subject to Section 8 Mining Act 1971 (affects Section 10 Block XXII TN of Frankton)</p> <p>481507 gazette notice</p> <p>9198773.1 change of Body Corporate Rules</p> <p>8107485.2 mortgage (1091A to 1091H and 1091N, RTs OT13C/240 to OT13C/247 and OT13C/253)</p> <p>11118245.2 mortgage (1091O, RT OT13C/254)</p> <p>10173413.3 mortgage (1091P, RT OT13C/255)</p> <p>10999863.3 mortgage (1091Q, RT OT13C/256)</p> <p>9142459.2 mortgage (1091R, RT OT13C/257)</p> <p>10291712.5 mortgage (1091S, RT OT13C/258)</p> <p>12218905.2 mortgage (1091U, RT OT13C/260)</p> <p>11322337.3 mortgage (1091X, RT OT13C/263)</p> <p>11415590.3 mortgage (1091Y, RT OT13C/264)</p>
1091Y Frankton Road	OT13C/264	s 9(2)(a)	<p>Subject to Section 59 Land Act 1948 (affects Section 8 and part Sections 7 and 9 Block XXII TN of Frankton)</p>

		s 9(2)(a)	<p>Subject to Section 5 Coal Mines Act 1979 (affects Section 10 Block XXII TN of Frankton)</p> <p>Subject to Section 8 Mining Act 1971 (affects Section 10 Block XXII TN of Frankton)</p> <p>481507 gazette notice</p> <p>9198773.1 change of Body Corporate Rules</p> <p>8107485.2 mortgage (1091A to 1091H and 1091N, RTs OT13C/240 to OT13C/247 and OT13C/253)</p> <p>11118245.2 mortgage (1091O, RT OT13C/254)</p> <p>10173413.3 mortgage (1091P, RT OT13C/255)</p> <p>10999863.3 mortgage (1091Q, RT OT13C/256)</p> <p>9142459.2 mortgage (1091R, RT OT13C/257)</p> <p>10291712.5 mortgage (1091S, RT OT13C/258)</p> <p>12218905.2 mortgage (1091U, RT OT13C/260)</p> <p>11322337.3 mortgage (1091X, RT OT13C/263)</p> <p>11415590.3 mortgage (1091Y, RT OT13C/264)</p>
1091Z Frankton Road	OT13C/265	s 9(2)(a)	<p>Subject to Section 59 Land Act 1948 (affects Section 8 and part Sections 7 and 9 Block XXII TN of Frankton)</p> <p>Subject to Section 5 Coal Mines Act 1979 (affects Section 10 Block XXII TN of Frankton)</p> <p>Subject to Section 8 Mining Act 1971 (affects Section 10 Block XXII TN of Frankton)</p> <p>481507 gazette notice</p> <p>9198773.1 change of Body Corporate Rules</p>

			8107485.2 mortgage (1091A to 1091H and 1091N, RTs OT13C/240 to OT13C/247 and OT13C/253) 11118245.2 mortgage (1091O, RT OT13C/254) 10173413.3 mortgage (1091P, RT OT13C/255) 10999863.3 mortgage (1091Q, RT OT13C/256) 9142459.2 mortgage (1091R, RT OT13C/257) 10291712.5 mortgage (1091S, RT OT13C/258) 12218905.2 mortgage (1091U, RT OT13C/260) 11322337.3 mortgage (1091X, RT OT13C/263) 11415590.3 mortgage (1091Y, RT OT13C/264)
1 Gray Street	OT3D/531	s 9(2)(a)  s 9(2)(a)  s 9(2)(a) 	Subject to Section 59 Land Act 1948 (affects Section 8 and part Sections 7 and 9 Block XXII TN of Frankton)
Gray Street / Kawarau Road / Ross Street	257274	Queenstown Lakes District Council	Subject to Reserves Act 1977 Certificate 674664.1 Ngai Tahu Claims Settlement Act 1998 notice Gazette 13026663.1 Gazette Notice
Gray Street / Kawarau Road / Ross Street	544617	Queenstown Lakes District Council	Subject to Reserves Act 1977 Certificate 8751145.1 Ngai Tahu Claims Settlement Act 1998 notice Subject to Reserves Act 1977
27 Lucas Place	645666	s 9(2)(a)  	Subject to Part IV A Conservation Act 1987 (affects the part formerly contained in OT13D/867) Subject to Section 11 Crown Minerals Act 1991 Land covenant 5285272.3

			<p>Land covenant 6642552.1</p> <p>Land covenant 6863718.3</p> <p>Land covenant 7067811.18</p> <p>Consent notice 7098676.2</p> <p>Land covenant 7324200.1</p> <p>Land covenant 7541036.1</p> <p>Land covenant 7541036.2</p> <p>Land covenant 7636760.7</p> <p>Land covenant 7848101.4</p> <p>Land covenant 7867417.4</p> <p>Land covenant 8252100.1</p> <p>Land covenant 8850148.1</p> <p>Land covenant 9051224.1</p> <p>Land covenant 9562502.8</p> <p>Land covenant 9658036.1</p> <p>10564146.7 land covenant</p> <p>11145861.3 land covenant and partial revocation under 11915613.2</p> <p>10729010.1 land covenant</p> <p>10728824.1 land covenant</p> <p>10746924.1 Surrender of land covenant</p> <p>10746924.2 Surrender of land covenant11244465.1 land covenant</p>
--	--	--	--



			10729189.1 land covenant 11389766.1 land covenant
20 Douglas Street	OT161/204	s 9(2)(a)	6722 Proclamation 193513 Right to convey water easement 193515 Right to convey water easement 6798 Proclamation 194619 Right to convey water easement 194621 Right to convey water easement 201297 Right to convey water easement 847107.4 Caveat 960319.1 Certificate Ngai Tahu Claims Settlement Act 1998 notice 544788.1 Gazette notice
Off Douglas Street	OT38/138	s 9(2)(a)	193575 Right to convey water easement 193513 Right to convey water easement 6798 Proclamation 194619 Right to convey water easement 194621 Right to convey water easement 201297 Right to convey water easement 847107.4 Caveat 544788.1 Gazette notice 960552.1 Certificate Ngai Tahu Claims Settlement Act 1998 notice

Off Douglas Street	OT38139	s 9(2)(a)	193513 Right to convey water easement 193515 Right to convey water easement 194619 Right to convey water easement 194621 Right to convey water easement 201297 Right to convey water easement 847107.4 Caveat 960551.1 Certificate Ngai Tahu Claims Settlement Act 1998 notice
Off Douglas Street	OT4C/473	s 9(2)(a)	Subject to Section 59 Land Act 1948 847107.4 Caveat 959832.1 Certificate Ngai Tahu Claims Settlement Act 1998 notice
LAKE JOHNSON STATION TO LADIES MILE STATION (OPTION A)			
Address	Record of title	Registered Owner	Registered Interest, number and type
77A Gracefield Lane (77A Hansen Road)	921157	s 9(2)(a) s 9(2)(a) s 9(2)(a)	827625 right to convey water easement 6925254.2 right of way and right to convey water, electricity and telecommunications easements 11417590.9 right of way (pedestrian and cycle) 11417590.10 right to convey water 11417590.12 land covenant 11717383.8 land covenant Subject to s 241(2) RMA 1991
23 Gracefield Lane	898363	s 9(2)(a) s 9(2)(a)	11717383.3 consent notice 383282 Compensation certificate

		s 9(2)(a) [REDACTED]	11417590.6 right of way and right to convey water easement 11417590.7 right to convey telecommunications easement 11417590.8 right to convey electricity and right to transform electricity easements 11417590.9 right of way (pedestrian and cycle) 11417590.10 right to convey water 11717383.4 right of way and right to convey water easements 11717383.5 right to convey telecommunications easement 11717383.6 right to convey water easement 11717383.7 right to convey electricity easement 11417590.11 land covenant 11417590.12 land covenant 11717383.8 land covenant 11717383.9 land covenant
2 Gracefield Lane (Hansen Road)	860234	s 9(2)(a) [REDACTED] s 9(2)(a) [REDACTED] s 9(2)(a) [REDACTED]	11417590.5 Consent Notice 11417590.6 right of way and right to convey water easements. 11417590.11 land covenants 11417590.12 land covenants 11717383.18 land covenants
2 Abbottswood Lane	633555	s 9(2)(a) [REDACTED] s 9(2)(a) [REDACTED] s 9(2)(a) [REDACTED]	9233040.5 consent notice 12276199.3 mortgage 8952610.3 consent notice 9232040.7 land covenant

			<p>9623902.8 right to convey water easement</p> <p>Reference to proclamation 2255</p> <p>752535.1 right to convey water easement</p> <p>755244.5 right of way easement</p> <p>789319.4 right to convey water and electricity easement</p> <p>790722.3 right to take and convey water easement</p> <p>863586.1 right to convey water easements</p> <p>863586.2 right to convey water easement</p> <p>978133.12 right to convey water easement</p> <p>978133.26 right to drain sewage and water easement</p> <p>978133.31 right to convey water easement</p> <p>978133.44 land covenant</p> <p>981654.3 encumbrance</p> <p>5018483.14 right to take and convey water and right of way easements</p> <p>6739154.9 consent notice</p> <p>6739154.11 right to convey electricity easement</p> <p>6739154.12 right to convey telecommunications and computer media easement</p> <p>6739154.13 right to convey water and drain water and sewage easement</p>
--	--	--	---



			<p>6739154.16 right of way and right to convey water easement</p> <p>6739154.16 right of way and right to convey water easement</p> <p>6739154.18 land covenant</p> <p>6739154.19 right of way easement</p> <p>6896673.1 encumbrance</p> <p>7010346.3 right of way and right to convey water easements</p> <p>8837856.1 encumbrance</p> <p>8850148.1 land covenant</p> <p>8869289.2 fencing covenant</p> <p>8869289.2 fencing covenant</p> <p>8932274.2 land covenant</p> <p>8952610.4 pedestrian right of way</p> <p>8952610.4 right of way and right to convey water easements</p> <p>Subject to ss 241(2) and 242(1) and (2) RMA 1991</p> <p>9232040.6 right of way easement</p> <p>9428865.3 land covenant and partial surrender under 9623902.2</p> <p>9629692.1 fencing covenant</p> <p>9623902.4 fencing covenant</p> <p>Subject to ss 241(2) and 242(1) and (2) RMA 1991</p>
--	--	--	--






Off Trench Hill Road	633557	Queenstown Lakes District Council	Reference to proclamation 2255 978133.12 right to convey water easement 8932274.2 land covenant 9232040.6 right of way easement 9232040.6 right of way easement 9232040.7 land covenant
8 Trench Hill Road	633558	s 9(2)(a)  s 9(2)(a) 	Reference to proclamation 2255 978133.12 right of way and right to convey water easements 8778148.1 land covenant 8778148.2 land covenant 8837856.1 encumbrance 8850148.1 land covenant 8850148.2 land covenant 8850148.3 land covenant 8903605.1 land covenant 8932274.2 land covenant 9232040.5 consent notice 9232040.6 right of way easement 9288032.7 consent notice and variation under 10366268.1 9288032.11 right of way easement 9288032.12 land covenant 9288032.13 land covenant 9428865.3 land covenant and partial surrender under 9623902.2

			<p>9629692.1 fencing covenant</p> <p>12880480.1 caveat</p> <p>12985691.3 mortgageReference to proclamation 2255</p> <p>978133.12 right of way and right to convey water easements</p> <p>8778148.1 land covenant</p> <p>8778148.2 land covenant</p> <p>8837856.1 encumbrance</p> <p>8850148.1 land covenant</p> <p>8850148.2 land covenant</p> <p>8850148.3 land covenant</p> <p>8903605.1 land covenant</p> <p>8932274.2 land covenant</p> <p>9232040.5 consent notice</p> <p>9232040.6 right of way easement</p> <p>9288032.7 consent notice and variation under 10366268.1</p> <p>9288032.11 right of way easement</p> <p>9288032.12 land covenant</p> <p>9288032.13 land covenant</p> <p>9428865.3 land covenant and partial surrender under 9623902.2</p> <p>9629692.1 fencing covenant</p> <p>12880480.1 caveat</p> <p>12985691.3 mortgage</p>
--	--	--	--

163 Frankton-Ladies Mile Highway	764774	s 9(2)(a)	<p>416858 gazette notice</p> <p>5385122.3 right to convey water easement</p> <p>5385122.3 right to convey stormwater easement</p> <p>8850148.3 land covenant</p> <p>10633413.2 right to drain water and sewage and right to convey water, electricity, telecommunications and computer media easements</p> <p>10642363.1 land covenant</p>
105 Ferry Hill Drive	605679	<p>s 9(2)(a)</p> <p>s 9(2)(a)</p>	<p>8778148.1 land covenant</p> <p>8778148.2 land covenant</p> <p>8837856.1 encumbrance</p> <p>8850148.1 land covenant</p> <p>8850148.2 land covenant</p> <p>8850148.3 land covenant</p> <p>8903605.1 land covenant</p> <p>8932274.2 land covenant</p> <p>9288032.8 right to convey telecommunications and computer media easement</p> <p>9288032.9 right to convey water and right of way (pedestrian and cycleway) easements</p> <p>9288032.10 right to convey electricity easement</p> <p>9288032.11 right to convey electricity, telecommunications and computer media easement</p> <p>9288032.11 right to convey electricity, telecommunications and computer media easement</p>

			9288032.12 land covenant 9288032.14 land covenant 10568612.2 mortgage
4 Hanbury Lane	605678	s 9(2)(a)	8778148.1 land covenant 8778148.2 land covenant 8837856.1 encumbrance 8850148.1 land covenant 8850148.2 land covenant 8850148.3 land covenant 8903605.1 land covenant 8932274.2 land covenant 9288032.7 consent notice 9288032.8 right to convey telecommunications and computer media easement 9288032.9 right to convey water and right to drain sewage and stormwater easements 9288032.10 right to convey electricity easement 9288032.11 right of way and right to convey electricity, telecommunications and computer media easements 9288032.11 right of way and right to convey electricity, telecommunications and computer media easements 9288032.12 land covenant 9288032.14 land covenant 9426952.2 fencing covenant

			11648057.3 mortgage
Off Frankton-Ladies Mile Highway	941475	Queenstown Lakes District Council	416858 gazette notice 677034.1 Right to drain water 677034.2 Right to convey electricity Subject to the Reserves Act 1977 6716934.1 Right to convey electricity 10985703.2 Right to convey electricity 11245709.2 Right to convey electricity
4 Shotover Delta Road, Lower Shotover, Queenstown-Lakes	483927	Queenstown Lakes District Council	9633340.1 Land Covenant 10985703.2 Right to convey electricity and right to transmit electricity easement 13183076.2 Right to transform electricity easement
Unknown address, Lower Shotover, Queenstown-Lakes	829775	Queenstown Lakes District Council	Subject to Part IV A Conservation Act 1987 Subject to Section 11 Crown Minerals Act 1991 10985703.2 Right to convey electricity and right to transmit electricity easement 12588670.1 Right to convey electricity easement NB Gazette title
0 Tucker Bch, Lower Shotover, Queenstown-Lakes	455331	Queenstown Lakes District Council	Subject to the Reserves Act 1977 NB Gazette title
	OT240/138	Queenstown Lakes District Council	None
44 Old School Road, Lower	OT404/58	§ 9(2)(a)  § 9(2)(a) 	942184.1 easements to take and store water, convey electric power, convey water easenebt

Shotover, Queenstown-Lakes			942184.2 land covenant in deed
33 Old School Road, Lower Shotover, Queenstown-Lakes	OT14D/1073	s 9(2)(a)  s 9(2)(a)  s 9(2)(a)  s 9(2)(a) 	834400.2 easements to convey water, electricity, telephonic communications, right of way easements (and expired fencing provisions) 834400.3 land covenant in deed (Partially surrendered over third party lot per 9332578.4) 5804628.2 electricity easement
35 Old School Road, Lower Shotover, Queenstown-Lakes	778603	s 9(2)(a) 	834400.2 right to convey electricity, telephone communications and right of way, right to convey water easement 834400.3 land covenant in deed 838259.2 right to convey water easement 838259.3 land covenant in deed 842256.4 right to convey electricity, telephonic communications, water easement 842256.4 right of way and a right to convey electricity, telephone communications, water easement 850246.3 Right to convey water and electricity easement 5804628.1 right to convey electricity easement 5827687.1 Right of way easement 10906350.4 right of way and a right to convey gas, water, sewage, electricity, telecommunications and a right to drain water and sewage; and a right to convey telecommunications and a right to convey water easement 10906350.5 right to convey and store water easement

			<p>10906350.5 right to convey water, electricity, and a right to extract and pump water easement</p> <p>12572615.1 surrender of right to convey water easement over M DP 509752</p> <p>10906350.6 right to convey telecommunications easement</p> <p>12019477.3 mortgage</p> <p>12572615.2 right to convey water easement</p>
39 Old School Road, Lower Shotover, Queenstown-Lakes	544742	<p>s 9(2)(a)</p> <p>s 9(2)(a)</p>	<p>834400.2 right of way, right to convey electricity and telephone communications and a right to convey water easements</p> <p>834400.3 land covenant</p> <p>838259.2 right to convey water easement</p> <p>838259.3 land covenant</p> <p>842256.4 right of way, a right to convey electricity and water and telephone communications easements</p> <p>842256.4 right of way, a right to convey electricity, water and telephonic communications easements</p> <p>850246.6 right to convey water and electricity</p> <p>850246.7 land covenant</p> <p>5827687.1 right of way easement</p> <p>9120601.3 Consent notice</p> <p>9120601.5 right of way and right to convey water and a right to convey telecommunications and computer media easement</p> <p>9120601.5 right of way easement</p> <p>9120601.6 right to convey electricity easement</p>

53 Maxs Way, Lower Shotover, Queenstown-Lakes	103216	<div></div> <div>s 9(2)(a) <div></div></div> <div>s 9(2)(a) <div></div></div> <div>s 9(2)(a) <div></div></div> <div>s 9(2)(a) <div></div></div> <div>s 9(2)(a) <div></div></div>	474208 gazette notice 834400.2 right to convey water easement 834400.3 land covenant in deed 838259.2 right to convey water easement 838259.3 land covenant in deed 850246.3 right to convey water easement 850246.4 land covenant in deed 850246.6 right to convey water easement 850246.7 land covenant 5226852.1 land covenant 5820735.2 consent notice 11590908.1 variation of consent notice 5820735.7 right to convey water easement 838259.2 right of way and right to convey water easement 5907860.3 land covenant 12505508.4 surrender of beneficial right to convey water easements contained in easement instrument 5820735.7 12505508.6 right to convey gas, telecommunications and water and right to drain sewage easements 12505508.8 right to convey water easement 12505508.9 land covenant 12764558.1 Caveat
---	--------	--	--

<p>33 Kahiwi Drive, Lower Shotover Queenstown-Lakes</p>	<p>1169557</p>	<p>s 9(2)(a)</p>	<p>474208 gazette notice</p> <p>834400.3 land covenant in deed</p> <p>834400.2 right to convey water easement</p> <p>838259.2 right to convey water easement</p> <p>838259.2 right to convey water easement</p> <p>838259.3 land covenant in deed</p> <p>850246.3 right to convey water easement</p> <p>850246.4 land covenant in deed</p> <p>850246.6 right to convey water easement</p> <p>850246.7 land covenant</p> <p>5226852.1 land covenant</p> <p>5820735.6 Right to convey electricity easement</p> <p>5820735.7 right to convey water easement</p> <p>5820735.7 right of way and right to convey water easement</p> <p>5907860.3 land covenant</p> <p>12505508.3 right to convey electricity easement</p> <p>12505508.15 land covenants</p> <p>12465005.2 court order</p> <p>12465005.12 right to convey water easement</p> <p>12465005.15 right of way, right to convey water, electricity, telecommunications and gas easement</p> <p>12465005.17 Consent notice</p> <p>12465005.18 land covenant</p>
---	----------------	------------------	---

			<p>12465005.20 land covenant</p> <p>Subject to s 241(2) RMA 1991</p> <p>13209961.4 right to convey gas easement</p> <p>13209961.5 right to drain sewage easement</p> <p>13209961.6 right to convey electricity easement</p> <p>13209961.7 right to convey telecommunications easements</p> <p>13209961.8 right of way and right to drain water and convey electricity, gas, telecommunications and water easement</p> <p>13209961.8 right of way, right to drain water and right to convey electricity, gas, telecommunications and water easement</p> <p>13209961.9 encumbrance</p> <p>13209961.10 consent notice</p> <p>13209961.11 land covenant</p> <p>13209961.12 land covenant</p>
31 Kahiwi Drive, Lower Shotover, Queenstown-Lakes	1169556	s 9(2)(a)	<p>474208 gazette notice</p> <p>834400.2 right to convey water easement</p> <p>834400.3 land covenant in deed</p> <p>834400.2 right to convey water easement</p> <p>838259.2 right to convey water easement</p> <p>838259.2 right to convey water easement</p> <p>838259.3 land covenant in deed</p> <p>850246.3 right to convey water easement</p> <p>850246.4 land covenant in deed</p>


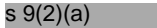
			<p>850246.6 right to convey water easement</p> <p>850246.7 land covenant</p> <p>5226852.1 land covenant</p> <p>5820735.6 Right to convey electricity easement</p> <p>5820735.7 right to convey water easement</p> <p>5820735.7 right of way and right to convey water easement</p> <p>5907860.3 land covenant</p> <p>12505508.3 right to convey electricity easement</p> <p>12505508.15 land covenants</p> <p>12465005.2 court order</p> <p>12465005.12 right to convey water easement</p> <p>12465005.15 right of way, right to convey water, electricity, telecommunications and gas easement</p> <p>12465005.17 Consent notice</p> <p>12465005.18 land covenant</p> <p>12465005.20 land covenant</p> <p>Subject to s 241(2) RMA 1991</p> <p>13209961.4 right to convey gas easement</p> <p>13209961.5 right to drain sewage easement</p> <p>13209961.6 right to convey electricity easement</p> <p>13209961.7 right to convey telecommunications easements</p> <p>13209961.8 right of way and right to drain water and convey electricity, gas, telecommunications and water easement</p>
--	--	--	--

			<p>13209961.8 right of way, right to drain water and right to convey electricity, gas, telecommunications and water easement</p> <p>13209961.9 encumbrance</p> <p>13209961.10 consent notice</p> <p>13209961.11 land covenant</p> <p>13209961.12 land covenant</p>
29 Kahiwi Drive, Lower Shotover, Queenstown-Lakes	1169555	s 9(2)(a)	<p>834400.3 land covenant in deed</p> <p>838259.2 right to convey water easement</p> <p>838259.3 land covenant in deed</p> <p>850246.4 land covenant in deed</p> <p>850246.7 land covenant</p> <p>5226852.1 land covenant</p> <p>5820735.7 right of way and right to convey water easement</p> <p>5907860.3 land covenant</p> <p>12505508.3 right to convey electricity easement</p> <p>12505508.15 land covenants</p> <p>12465005.2 court order</p> <p>12465005.17 Consent notice</p> <p>12465005.18 land covenant</p> <p>12465005.20 land covenant</p> <p>13209961.5 right to drain sewage easement</p> <p>13209961.9 encumbrance</p> <p>13209961.10 consent notice</p>

			13209961.11 land covenant 13209961.12 land covenant
24 Kahiwi Drive, Lower Shotover Queenstown-Lakes	1169558	s 9(2)(a)	474208 gazette notice 834400.2 right to convey water easement 834400.3 land covenant in deed 838259.2 right to convey water easement 838259.2 right to convey water easement 838259.3 land covenant in deed 850246.3 right to convey water easement 850246.4 land covenant in deed 850246.6 right to convey water easement 850246.7 land covenant 5226852.1 land covenant 5820735.6 Right to convey electricity easement 5820735.7 right to convey water easement 5820735.7 right of way and right to convey water easement 5907860.3 land covenant 12505508.15 land covenants 12465005.2 court order 12465005.15 right of way, right to convey water, electricity, telecommunications and gas easement 12465005.17 Consent notice 12465005.18 land covenant

			12465005.20 land covenant 13209961.9 encumbrance 13209961.10 consent notice 13209961.11 land covenant 13209961.12 land covenant
12 Lower Shotover Road, Queenstown	1194482	s 9(2)(a)	462350.1 right of way easement 474208 gazette notice 769961.5 land covenant 829946.6 land covenant 829946.9 land covenant 829946.12 land covenant 834400.3 land covenant 838259.3 land covenant 842026.3 land covenant 850246.4 land covenant 850246.7 land covenant 862985.4 land covenant 884459 right to convey water easement 5154900.3 land covenant 6064446.2 right to convey water 6682770.2 land covenant 7777688.5 land covenant 8026761.4 right to convey electricity easement

			8970568.1 right to convey water easement 12669287.3 consent notice 12846682.1 right to convey water easement 13134523.3 encumbrance 13162784.2 mortgage 13169236.1 land covenant 13390322.1 caveat462350.1 right of way easement 474208 gazette notice 769961.5 land covenant 829946.6 land covenant 829946.9 land covenant 829946.12 land covenant 834400.3 land covenant 838259.3 land covenant 842026.3 land covenant 850246.4 land covenant 850246.7 land covenant 862985.4 land covenant 884459 right to convey water easement 5154900.3 land covenant 6064446.2 right to convey water 6682770.2 land covenant 7777688.5 land covenant
--	--	--	---

			8026761.4 right to convey electricity easement 8970568.1 right to convey water easement 12669287.3 consent notice 12846682.1 right to convey water easement 13134523.3 encumbrance 13162784.2 mortgage 13169236.1 land covenant 13390322.1 caveat
435 Frankton-Ladies Mile Highway, Queenstown	1142422	s 9(2)(a)  s 9(2)(a) 	474208 gazette notice 769961.4 right to convey water 769961.6 right to convey water 769961.7 right to convey water 769961.10 right to convey water 769961.12 right to convey water 769962 right to convey water 785737.1 right to convey water 829946.5 right to convey water 829946.6 land covenant 829946.8 right to convey water 829946.9 land covenant 829946.11 right to convey water 829946.12 land covenant 834400.2 right to convey water

			<p>834400.3 land covenant</p> <p>838259.2 right to convey water</p> <p>838259.3 land covenant</p> <p>838259.2 right to convey water</p> <p>842026.3 land covenant</p> <p>850246.3 right to convey water</p> <p>850246.4 land covenant</p> <p>850246.6 right to convey water</p> <p>850246.7 land covenant</p> <p>862985.3 right to convey water</p> <p>862985.3 right of way, right to convey electricity, right to convey telephonic communications</p> <p>862985.4 land covenant</p> <p>5154900.3 land covenant</p> <p>5154900.4 right to convey water</p> <p>5363757.6 right to convey water and right to draw water</p> <p>5363757.9 right to convey water and right to draw water</p> <p>6064446.2 right to convey water</p> <p>Land covenant 7777688.5</p> <p>11672944.1 right to convey electricity</p> <p>11672944.1 right to transform electricity</p> <p>12313409.6 right to convey water</p> <p>12313409.7 right to convey water</p>
--	--	--	---

			Land covenant 13016703.1 Land covenant 13016703.2
0 Frankton-Ladies Mile Highway, Queenstown	811429	s 9(2)(a) [REDACTED] s 9(2)(a) [REDACTED] s 9(2)(a) [REDACTED]	474208 gazette notice 692898 right of way easement 769961.4 right to convey water 769961.5 land covenant 769961.6 right to convey water 769961.7 right to convey water 769961.10 right to convey water 769961.12 right to convey water 769962 right to convey water 785737.1 right to convey water 829946.5 right to convey water 829946.6 land covenant 829946.8 right to convey water 829946.6 land covenant 829946.11 right to convey water 829946.12 land covenant 834400.2 right to convey water 834400.3 land covenant 838259.2 right to convey water 838259.3 land covenant 842026.2 right to convey water

			<p>842026.3 land covenant</p> <p>850246.3 right to convey water</p> <p>850246.4 land covenant</p> <p>850246.6 right to convey water</p> <p>850246.7 land covenant</p> <p>862985.3 right to convey water and right to draw water</p> <p>862985.4 land covenant</p> <p>5154900.3 land covenant</p> <p>5154900.4 right to convey water</p> <p>5363757.6 right to convey water and right to draw water</p> <p>5363757.9 right to convey water and right to draw water</p> <p>6064446.2 right to convey water</p> <p>Land covenant 7777688.5</p> <p>9368187.5 right to convey water</p> <p>9368187.5 right of way</p> <p>12477217.2 mortgage</p>
439 Frankton-Ladies Mile Highway, Queenstown	1195549	§ 9(2)(a)	<p>12823714.1 compensation certificate</p> <p>13013938.1 compensation certificate</p> <p>12858966.2 mortgage</p> <p>474208 gazette notice</p> <p>829946.6 land covenant</p> <p>829946.9 land covenant</p> <p>829946.12 land covenant</p>

			834400.3 land covenant 838259.3 land covenant 842026.3 land covenant 850246.4 land covenant 850246.7 land covenant 862985.4 land covenant 876500 consent notice 5154900.3 land covenant 7777688.5 land covenant 9368187.5 right to store and convey water and right to convey electricity easements 11672944.1 right to convey electricity easement 12313409.4 right of way easement 12505508.15 land covenant Subject to s 241(2) RMA 1991 12797191.2 right of way easement
FRANKTON HUB STATION TO LADIES MILE STATION (OPTION B)			
Address	Record of title	Registered Owner	Registered Interest, number and type
0 Kawarau Road, Queenstown	1091078	Queenstown Lakes District Council	13225227.1 compensation certificate Subject to the Reserves Act 1977
33 Joe O'Connell Drive, Queenstown	659427	Queenstown Lakes District Council	13035755.1 compensation certificate 7896547.2 right to convey electricity and right to transform electricity easement

			<p>9794602.4 consent notice</p> <p>Subject to s 241(2) RMA 1991</p> <p>Subject to Section 59 Land Act 1948 (affects Part Lot 2 DP 476309 formerly part Section 60 Block I Shotover SD)</p> <p>416858 gazette notice</p> <p>929901.2 right to convey water easement</p> <p>9775573.2 partial removal of right to convey water easement</p>
0 Grant Road, Queenstown	627621	Queenstown Lakes District Council	<p>13035755.1 compensation certificate</p> <p>9581839.4 right to convey gas, electricity, water, telecommunications and computer media and right to drain water and sewage easements</p> <p>9581839.5 land covenant</p> <p>9916739.7 right to drain water easement</p> <p>7498079.5 consent notice</p> <p>7520232.6 consent notice</p> <p>9581839.3 consent notice</p> <p>9916739.5 land covenant</p> <p>416858 gazette notice</p> <p>939910.2 right to drain foul sewage and stormwater easement</p> <p>13035755.1 compensation certificate</p> <p>9581839.4 right to convey gas, electricity, water, telecommunications and computer media and right to drain water and sewage easements</p> <p>9581839.5 land covenant</p> <p>9916739.7 right to drain water easement</p>

			7498079.5 consent notice 7520232.6 consent notice 9581839.3 consent notice 9916739.5 land covenant 416858 gazette notice 939910.2 right to drain foul sewage and stormwater easement
60 Frankton-Ladies Mile Highway, Queenstown	OT17C/911	s 9(2)(a) s 9(2)(a)	929901.2 right to convey water easement Subject to s 241(2) RMA 1991 Subject to Section 11 Crown Minerals Act 1991 (affects Section 121 Block I Shotover SD) Subject to Part IV A Conservation Act 1987 (affects Section 121 Block I Shotover SD) 416858 gazette notice 856954 right to convey water easement
0 Grant Road, Queenstown	941148	s 9(2)(a) s 9(2)(a)	9533017.3 mortgage and 11698637.3 variation of mortgage 416858 gazette notice 939910.2 right to drain foul sewage and stormwater easement 7498079.5 consent notice (property was previously Lot 3 DP 374540 referred to in CN) 9916739.4 land covenant 9916739.7 right to drain water easement
1-16/34 Grant Road, Queenstown	967689	s 9(2)(a) s 9(2)(a)	939910.2 right to drain foul sewage and stormwater easement 7520232.6 consent notice

			<p>9533017.3 mortgage and 11698637.3 variation of mortgage</p> <p>9581839.4 right to convey gas, electricity, water, telecommunications and computer media and right to drain water and sewage easements and 10363193.3 surrender</p> <p>9581839.5 land covenant</p> <p>9916739.4 land covenant</p> <p>9916739.7 right to drain water easement</p> <p>10363193.7 projection easement</p> <p>10363193.7 right of way (pedestrian traveller), right of way (pedestrian lift), right of way (temporary parking), right to convey gas, water, telecommunications and computer media, and right drain water and sewage easements</p> <p>10363193.10 land covenant and 13046277.1 variation of land covenant</p> <p>Subject to ss 241(2) and 242(1) and (2) RMA 1991</p> <p>12342678.11 right of way (pedestrian) and right of way easements</p>
Off Grant Road/State Highway 6, Queenstown	1031095	s 9(2)(a)	<p>416858 gazette notice</p> <p>939910.2 right to drain foul sewage and stormwater easement</p> <p>10304380.1 right to drain sewage easement</p> <p>10564146.6 land covenant</p> <p>11765163.2 right of way (pedestrian and cycle) easement</p> <p>11842523.1 right to convey electricity easement</p>
Off Hawthorne Drive/State Highway 6, Queenstown	763430	s 9(2)(a)	<p>416858 gazette notice</p> <p>939910.2 right to drain foul sewage and stormwater easement</p>

			10304380.1 right to drain sewage easement 10225799.5 consent notice 10652235.4 right of way (pedestrian and cycle) easement
148 Frankton-Ladies Mile Highway, Queenstown	OT15C/26	s 9(2)(a)	585120.3 transfer 416858 gazette notice 848064.3 right of way easement 11727650.1 s 77 Building Act certificate 12043965.2 pedestrian right of way easement 12067327.2 mortgage
148 Frankton-Ladies Mile Highway, Queenstown	OT15C/27	s 9(2)(a)	585120.3 transfer 416858 gazette notice 848064.3 right of way easement 11727650.1 s 77 Building Act certificate 12043965.2 pedestrian right of way easement 12044165.2 right to convey and transform electricity easement 12067327.2 mortgage
2 Hardware Lane, Queenstown	700276	s 9(2)(a)	10135189.5 consent notice 10135189.30 right to convey telecommunications and computer media easement 10135189.37 land covenant and 13089059.1 variation of land covenant 10135189.46 land covenant 10135189.47 encumbrance

2 Hardware Lane, Queenstown	700277	s 9(2)(a)	<p>416858 gazette notice</p> <p>7098676.33 land covenant</p> <p>7098676.33 land covenant and partial surrender under 9705299.11</p> <p>909701702 land covenant and partial surrender under 9659622.2</p> <p>9133855.3 land covenant</p> <p>9132744.4 land covenant</p> <p>9274358.4 land covenant</p> <p>10135189.9 consent notice</p> <p>10135189.33 land covenant and variation 13047852.1</p> <p>10135189.34 land covenant</p> <p>10135189.35 land covenant & variations 13088179.1, 13088409.1, 13117596.1, and</p> <p>13074949.1</p> <p>10135189.36 land covenant</p> <p>10135189.37 land covenant and 13089059.1 variation of land covenant</p> <p>10135189.38 land covenant</p> <p>10135189.39 land covenant</p> <p>10135189.41 land covenant</p> <p>10135189.46</p> <p>10183590.4 land covenant and variation 13103251.1</p> <p>10537877.5 land covenant</p>
--------------------------------	--------	-----------	--

			10746924.12 signage easement 10746924.16 land covenant 10746924.17 land covenant 12516533.1 pedestrian right of way easement
Off Frankton-Ladies Mile Highway	941475	Queenstown Lakes District Council	416858 gazette notice 677034.1 Right to drain water 677034.2 Right to convey electricity Subject to the Reserves Act 1977 6716934.1 Right to convey electricity 10985703.2 Right to convey electricity 11245709.2 Right to convey electricity
1 Hardware Lane, Queenstown	1048154	s 9(2)(a)	6248863.3 consent notice 6248863.6 right to drain stormwater & foul sewer easement 6382899.1 right to convey telecommunications easement 8778148.2 land covenant 8410707.2 mortgage 10649444.1 right to convey telecommunications and computer media easement 10649444.2 right to convey water and right to drain sewage and stormwater easements 10649444.3 right to convey electricity easement 10649444.4 right to convey gas easement Subject to s 345(2A)(a) and (b) Local Government Act 1974

3 Jock Boyd Place, Queenstown	906191	s 9(2)(a)	6248863.3 consent notice 6248863.6 right to drain stormwater & foul sewer easement 6382899.1 right to drain stormwater and sewage and right to convey communications and telecommunications easements 6516941.1 right to convey electricity easement 8778148.2 land covenant
5 Jock Boyd Place, Queenstown	137498	s 9(2)(a)	6029079.5 right to convey and transform electricity easement 6248863.3 consent notice 8778148.2 land covenant
Shotover River, Queenstown	455331	Queenstown Lakes District Council	Subject to the Reserves Act 1977 NB Gazette title
12 Lower Shotover Road, Queenstown	See Record of Title details set out above in the Lake Johnson Station to Ladies Mile Station (Option A) section of this table.		
435 Frankton- Ladies Mile Highway, Queenstown			
0 Frankton-Ladies Mile Highway, Queenstown			
439 Frankton- Ladies Mile Highway, Queenstown			