

- NOTES:
- ALL WORK AND MATERIALS TO COMPLY WITH AT TRANSPORT DESIGN MANUAL STANDARDS. ANY AMBIGUITY BETWEEN ISSUED DRAWINGS AND CONCIL STANDARDS IS TO BE REPORTED TO THE ENGINEER FOR CLARIFICATION.
 - THE CONTRACTOR SHALL EXTEND ROAD CONSTRUCTION 2m PAST THE STAGE BOUNDARY FOR FUTURE INTERNAL SUBDIVISION CONNECTIONS.
 - ROAD SETOUT DATA SHOWN ON 3000 SERIES DRAWINGS IS TO BE PROVIDED ELECTRONICALLY.
 - ALL ROAD MARKING AND ROAD SIGNAGE IS TO BE CONSTRUCTED AS PER TRANSIT NEW ZEALAND'S MANUAL OF SIGNS AND MARKINGS, AND AT TDM.
 - VEHICLE ACCESSWAYS FOR JOAL SHALL BE AS PER AT COMMERCIAL VEHICLE STANDARD DRAWINGS VX0201-VX0205. ALL OTHER VEHICLE CROSSINGS SHALL BE AS PER AT DRAWINGS VX0101-VX0105.
 - REFER TO LANDSCAPE ARCHITECTS PLANS FOR STREET TREE DETAILS. TREES SHOWN ON PLAN ARE INDICATIVE ONLY.
 - STREET LIGHTS SHOWN ON PLAN ARE INDICATIVE ONLY.

LEGEND:

SITE BOUNDARY	---
SUB STAGE BOUNDARY	---
ROAD CENTRELINES	---
PROPOSED CARRIAGEWAY	---
PROPOSED VEHICLE CROSSING	---
INDICATIVE STREETLIGHTS	---
ROAD SIGNS / NAME BLADES	---
PROPOSED SPEED TABLE	---
PROPOSED SPEED CUSHION	---

<table><tr><td>F</td><td>FOR CONSENT</td><td>EY</td><td>JK</td><td>02/07/25</td></tr><tr><td>E</td><td>FOOTPATHS ADDED</td><td>JK</td><td></td><td>19/06/25</td></tr><tr><td>D</td><td>UPDATED ROAD NAME</td><td>MO</td><td>PO</td><td>17/06/25</td></tr><tr><td>C</td><td>UPDATED ROAD NAME</td><td>MO</td><td>ZW</td><td>11/06/25</td></tr><tr><td>B</td><td>FOR CONSENT</td><td>ZW</td><td>JK</td><td>31/01/25</td></tr><tr><td>A</td><td>FIRST ISSUE</td><td></td><td></td><td></td></tr></table>					F	FOR CONSENT	EY	JK	02/07/25	E	FOOTPATHS ADDED	JK		19/06/25	D	UPDATED ROAD NAME	MO	PO	17/06/25	C	UPDATED ROAD NAME	MO	ZW	11/06/25	B	FOR CONSENT	ZW	JK	31/01/25	A	FIRST ISSUE						CLIENT: VINEWAY LIMITED	PROJECT: DELMORE STAGE 2 53A, 53B & 55 RUSSELL RD OREWA	TITLE: ROADING OVERALL PLAN	PURPOSE OF ISSUE: RESOURCE CONSENT
F	FOR CONSENT	EY	JK	02/07/25																																				
E	FOOTPATHS ADDED	JK		19/06/25																																				
D	UPDATED ROAD NAME	MO	PO	17/06/25																																				
C	UPDATED ROAD NAME	MO	ZW	11/06/25																																				
B	FOR CONSENT	ZW	JK	31/01/25																																				
A	FIRST ISSUE																																							
<table><tr><th>REV</th><th>DESCRIPTION</th><th>DRN BY</th><th>CHK BY</th><th>APP BY</th><th>DATE</th></tr></table>					REV	DESCRIPTION	DRN BY	CHK BY	APP BY	DATE					SCALE: 1:4000m @ A3 DO NOT SCALE	DRAWING NO: 3725-2-3000	REV: F																							
REV	DESCRIPTION	DRN BY	CHK BY	APP BY	DATE																																			

NOTES:

1. REFER TO DRAWING 3000 FOR STANDARD ROADING NOTES.

LEGEND:

- SITE BOUNDARY
- SUB STAGE BOUNDARY
- ROAD CENTRELINES
- PROPOSED CARRIAGEWAY
- PROPOSED VEHICLE CROSSING
- INDICATIVE STREETLIGHTS
- ROAD SIGNS / NAME BLADES
- PROPOSED SPEED TABLE
- PROPOSED SPEED CUSHION
- ROAD BARRIER
- PEDESTRIAN BARRIER
- CAR PARKING



F	FOR CONSENT	EY	JK	02/07/25
D	UPDATED ROAD NAME	MO	PO	17/06/25
C	UPDATED ROAD NAME	MO	ZW	11/06/25
B	FOR CONSENT	ZW	JK	31/01/25
A	FIRST ISSUE			



MCKENZIE & CO.

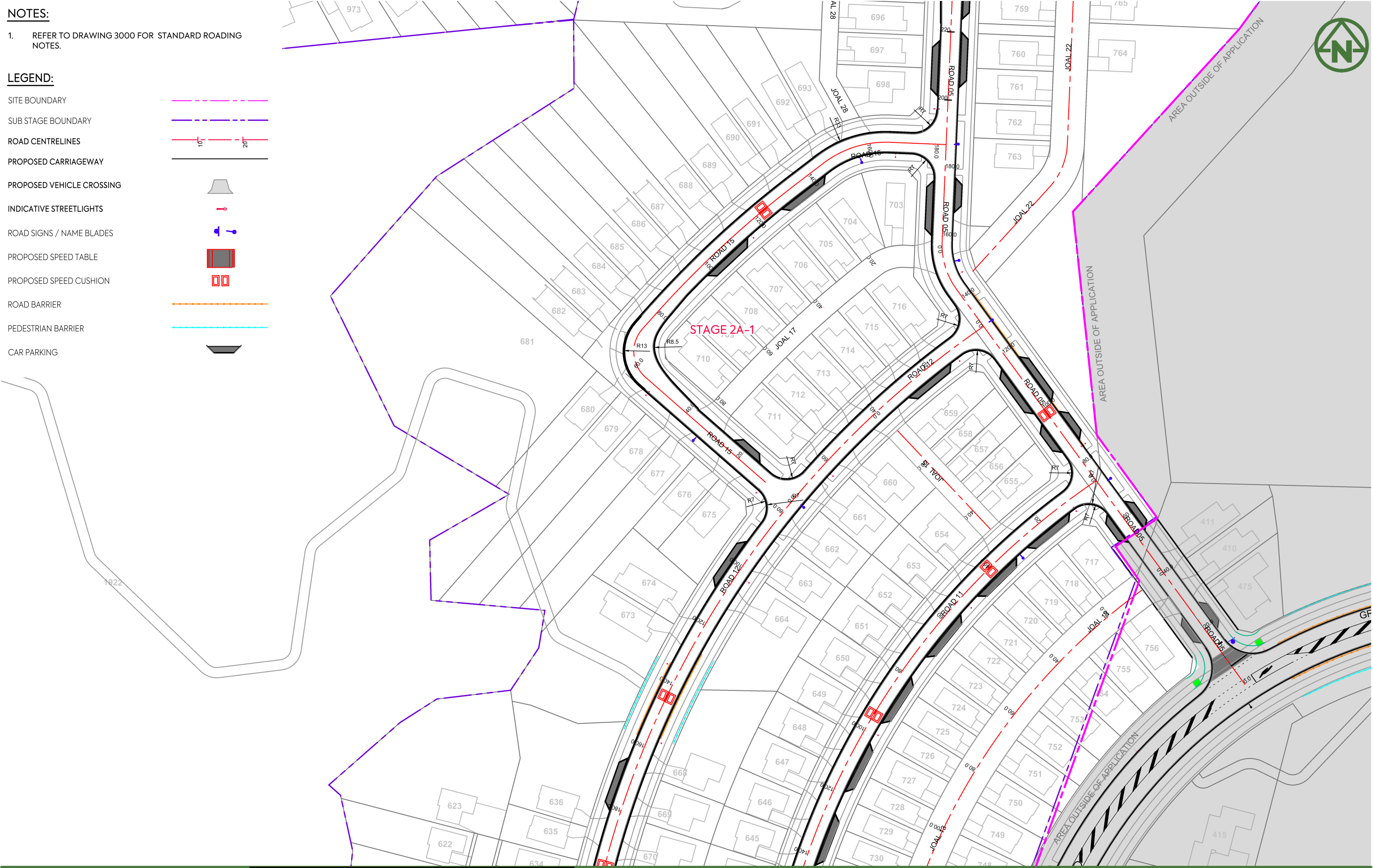
CLIENT:	PROJECT:	TITLE:	PURPOSE OF ISSUE:
VINEWAY LIMITED	DELMORE STAGE 2 53A, 53B & 55 RUSSELL RD OREWA	ROADING SHEET 1	RESOURCE CONSENT
SCALE: 1:1000m @ A3			REV:
DO NOT SCALE			F
DRAWING NO:			
3725-2-3001			

NOTES:

1. REFER TO DRAWING 3000 FOR STANDARD ROADING NOTES.

LEGEND:

SITE BOUNDARY	
SUB STAGE BOUNDARY	
ROAD CENTRELINES	
PROPOSED CARRIAGEWAY	
PROPOSED VEHICLE CROSSING	
INDICATIVE STREETLIGHTS	
ROAD SIGNS / NAME BLADES	
PROPOSED SPEED TABLE	
PROPOSED SPEED CUSHION	
ROAD BARRIER	
PEDESTRIAN BARRIER	
CAR PARKING	



F	FOR CONSENT	EY	JK	02/07/25
D	UPDATED ROAD NAME	MO	PO	17/06/25
C	UPDATED ROAD NAME	MO	ZW	11/06/25
B	FOR CONSENT	ZW	JK	31/01/25
A	FIRST ISSUE			



MCKENZIE & CO.

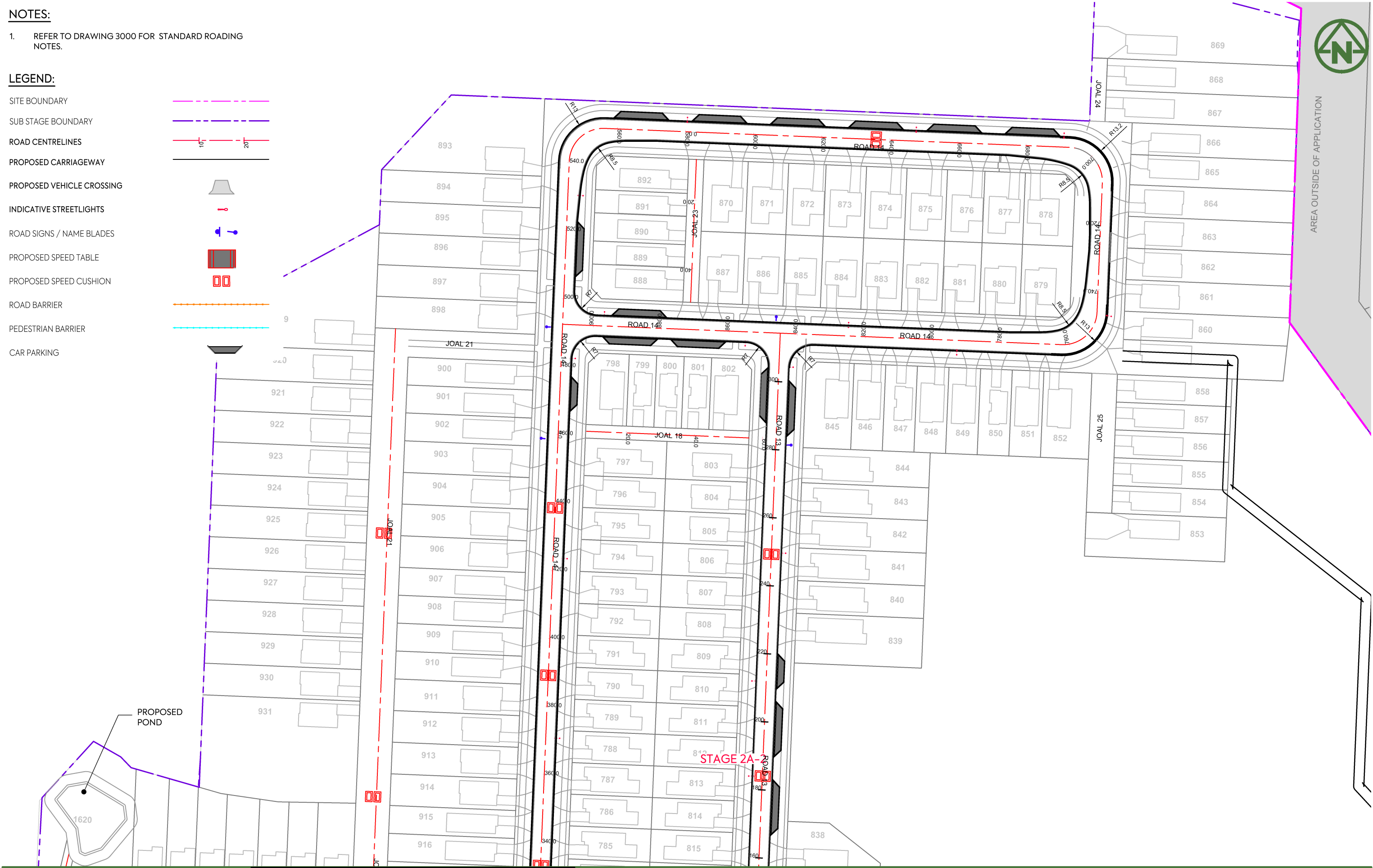
CLIENT:	PROJECT:	TITLE:	PURPOSE OF ISSUE:
VINEWAY LIMITED	DELMORE STAGE 2 53A, 53B & 55 RUSSELL RD OREWA	ROADING SHEET 2	RESOURCE CONSENT
SCALE: 1:1000m @ A3 DO NOT SCALE			REV:
DRAWING NO: 3725-2-3002			F

NOTES:

1. REFER TO DRAWING 3000 FOR STANDARD ROADING NOTES.

LEGEND:

SITE BOUNDARY	
SUB STAGE BOUNDARY	
ROAD CENTRELINES	
PROPOSED CARRIAGEWAY	
PROPOSED VEHICLE CROSSING	
INDICATIVE STREETLIGHTS	
ROAD SIGNS / NAME BLADES	
PROPOSED SPEED TABLE	
PROPOSED SPEED CUSHION	
ROAD BARRIER	
PEDESTRIAN BARRIER	
CAR PARKING	



F	FOR CONSENT	EY	JK	02/07/25
D	UPDATED ROAD NAME	MO	PO	17/06/25
C	UPDATED ROAD NAME	MO	ZW	11/06/25
B	FOR CONSENT	ZW	JK	31/01/25
A	FIRST ISSUE			



MCKENZIE & CO.

CLIENT:

VINEWAY LIMITED

PROJECT:

DELMORE
STAGE 2
53A, 53B & 55 RUSSELL RD
OREWA

TITLE:

ROADING
SHEET 4

PURPOSE OF ISSUE:

RESOURCE CONSENT

SCALE:
1:1000m @ A3

DO NOT SCALE

DRAWING NO:

3725-2-3004

REV:

F



NOTES:

1. REFER TO DRAWING 3000 FOR STANDARD ROADING NOTES.

LEGEND:

SITE BOUNDARY	
SUB STAGE BOUNDARY	
ROAD CENTRELINES	
PROPOSED CARRIAGEWAY	
PROPOSED VEHICLE CROSSING	
INDICATIVE STREETLIGHTS	
ROAD SIGNS / NAME BLADES	
PROPOSED SPEED TABLE	
PROPOSED SPEED CUSHION	
ROAD BARRIER	
PEDESTRIAN BARRIER	
CAR PARKING	

<div><div><div>F</div><div>FOR CONSENT</div><div>EY</div><div>JK</div><div>02/07/25</div></div><div><div>D</div><div>UPDATED ROAD NAME</div><div>MO</div><div>PO</div><div>17/06/25</div></div><div><div>C</div><div>UPDATED ROAD NAME</div><div>MO</div><div>ZW</div><div>11/06/25</div></div><div><div>B</div><div>FOR CONSENT</div><div>ZW</div><div>JK</div><div>31/01/25</div></div><div><div>A</div><div>FIRST ISSUE</div><div></div><div></div><div></div></div></div> <div></div>						CLIENT: VINEWAY LIMITED	PROJECT: DELMORE STAGE 2 53A, 53B & 55 RUSSELL RD OREWA	TITLE: ROADING SHEET 5	PURPOSE OF ISSUE: RESOURCE CONSENT <div>SCALE: 1:1000m @ A3 DO NOT SCALE</div> <div>DRAWING NO: 3725-2-3005</div> <div>REV: F</div>
REV	DESCRIPTION	DRN BY	CHK BY	APP BY	DATE				

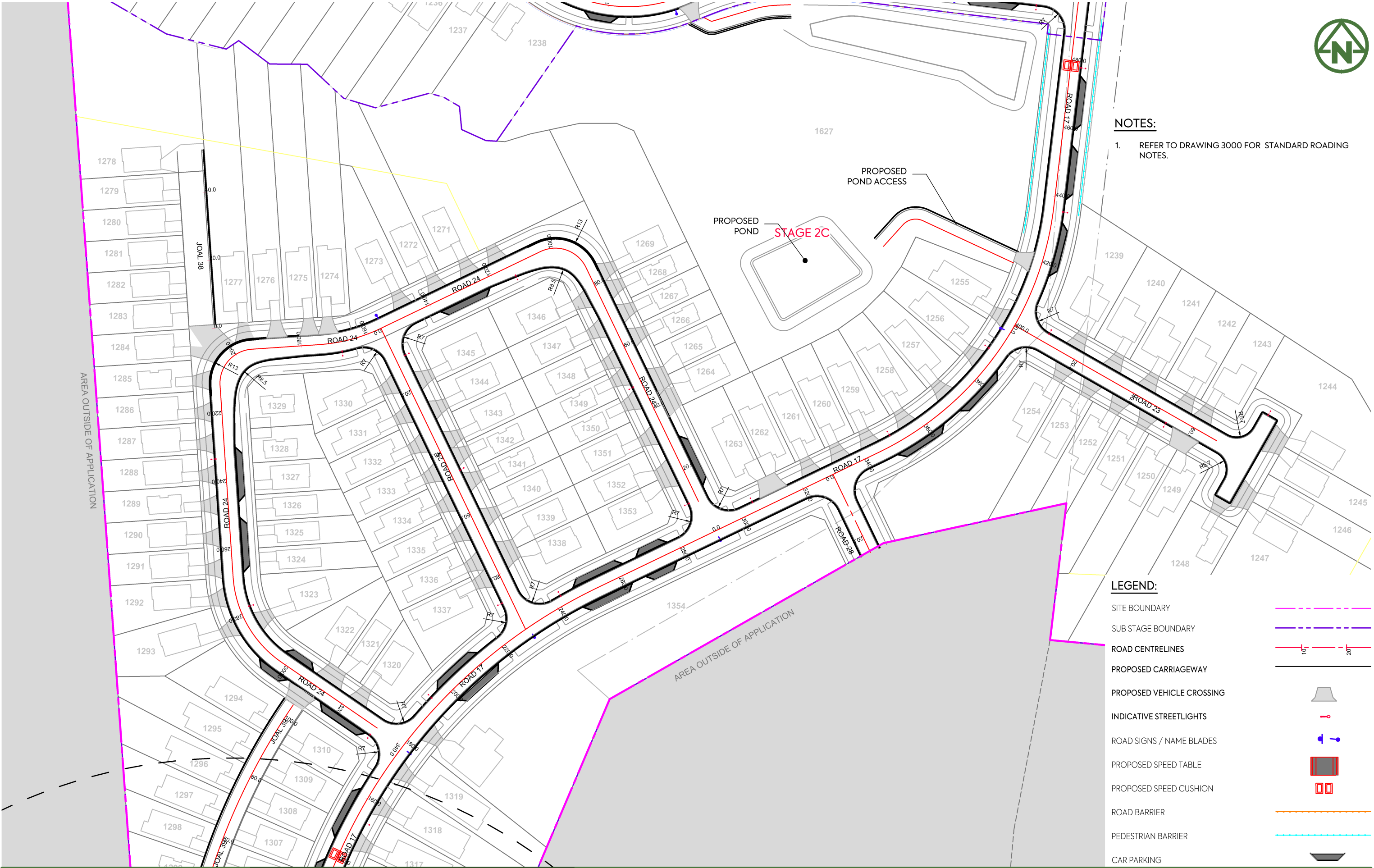


NOTES:

1. REFER TO DRAWING 3000 FOR STANDARD ROADING NOTES.

LEGEND:

- SITE BOUNDARY
SUB STAGE BOUNDARY
ROAD CENTRELINES
PROPOSED CARRIAGEWAY
PROPOSED VEHICLE CROSSING
INDICATIVE STREETLIGHTS
ROAD SIGNS / NAME BLADES
PROPOSED SPEED TABLE
PROPOSED SPEED CUSHION
ROAD BARRIER
PEDESTRIAN BARRIER
CAR PARKING



<div><div><div>F</div><div>FOR CONSENT</div><div>EY</div><div>JK</div><div>02/07/25</div></div><div><div>D</div><div>UPDATED ROAD NAME</div><div>MO</div><div>PO</div><div>17/06/25</div></div><div><div>C</div><div>UPDATED ROAD NAME</div><div>MO</div><div>ZW</div><div>11/06/25</div></div><div><div>B</div><div>FOR CONSENT</div><div>ZW</div><div>JK</div><div>31/01/25</div></div><div><div>A</div><div>FIRST ISSUE</div><div></div><div></div><div></div></div></div> <div><div><div>MCKENZIE & CO.</div><div>VINEWAY LIMITED</div></div></div> <div><div>CLIENT:</div><div>PROJECT:</div><div>TITLE:</div></div> <div><div>DELMORE</div><div>STAGE 2</div><div>53A, 53B & 55 RUSSELL RD</div><div>OREWA</div></div> <div><div>ROADING</div><div>SHEET 6</div></div> <div><div>PURPOSE OF ISSUE:</div><div>RESOURCE CONSENT</div><div>SCALE:</div><div>1:1000m @ A3</div><div>DO NOT SCALE</div><div>DRAWING NO:</div><div>3725-2-3006</div><div>REV:</div><div>F</div></div>



LEGEND:

00



CLIENT:	PROJECT:	TITLE:	PURPOSE OF ISSUE:
---------	----------	--------	-------------------

ROADING
SHEET 8

SCALE:
1:1000m @ A3

DO NOT SCALE

DRAWING NO: 3725-2-3008 REV: F