



## Powerhouse Fast-track Application

---

### Revised Ropeway Centreline Plans



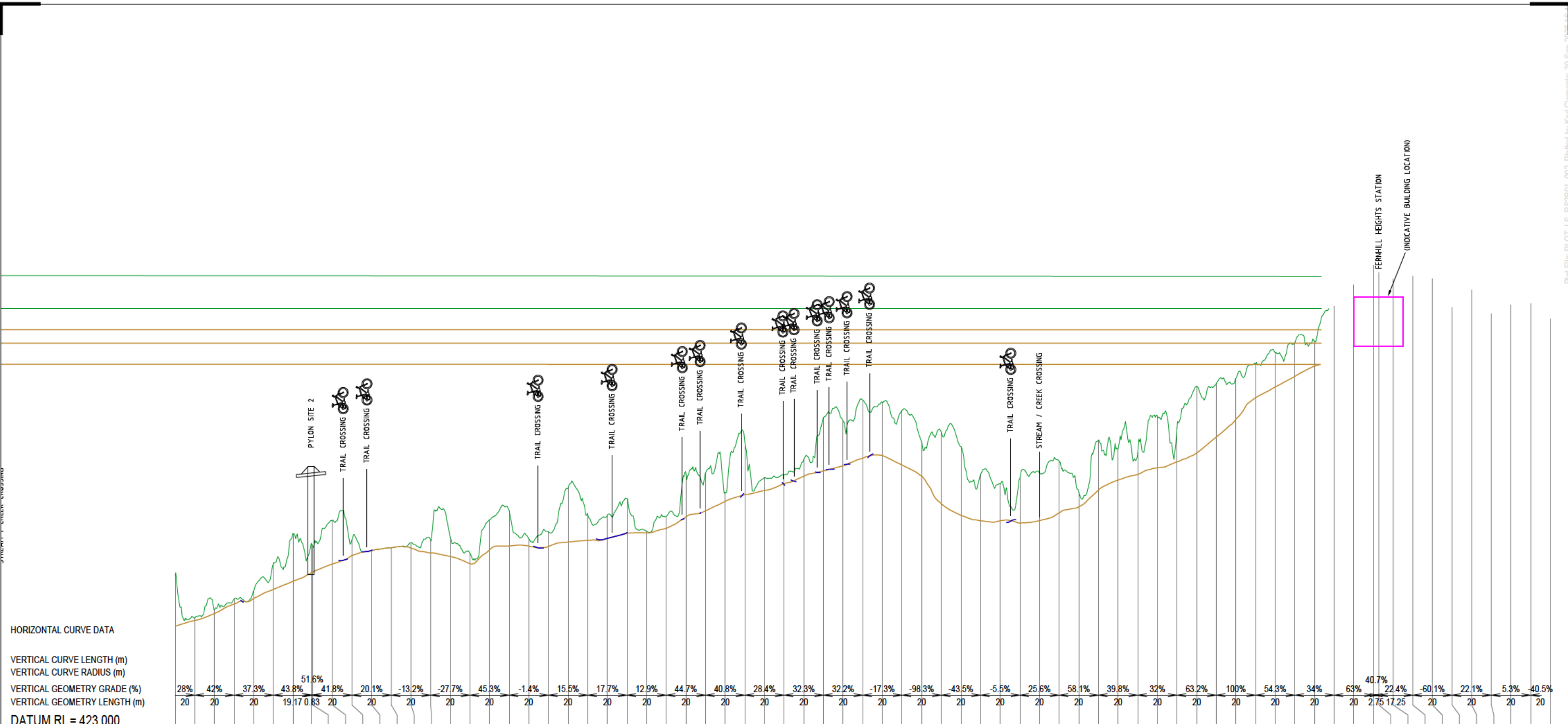
**Prepared by Clark Fortune McDonald & Associates**

**Hayden Knight**  
Licenced Surveyor

**Karl Clements**  
Graduate Surveyor

15 December 2025





2016 LiDAR GROUND LEVEL	2016 LiDAR CANOPY LEVEL	CANOPY HEIGHT	CENTRELINE CHAINAGE
475.068	501.017	-25.808	650
478.011	479.363	-1.363	660
481.617	483.464	-1.266	670
486.407	488.979	-2.572	680
489.274	493.370	-3.229	690
493.876	507.237	-13.361	700
498.000	522.251	-23.997	710
502.269	516.976	-14.707	719.171
502.696	515.968	-13.272	720
506.769	529.028	-22.153	730
511.054	519.286	-8.232	740
513.500	513.500	-0.435	750
515.077	515.043	0.034	760
514.915	517.588	-3.827	770
512.445	519.008	-6.562	780
510.608	520.382	-10.706	790
506.907	512.294	-5.387	800
514.029	529.256	-17.820	810
515.965	533.964	-17.999	820
515.865	519.514	-3.685	830
515.693	523.115	-7.422	840
517.942	545.467	-28.219	850
518.802	531.826	-13.023	860
519.784	531.592	-11.021	870
522.340	540.033	-17.693	880
522.616	523.330	0.305	890
524.930	531.018	-6.088	900
530.788	552.672	-23.277	910
533.861	553.109	-19.248	920
538.709	543.187	-5.241	930
542.031	568.613	-26.582	940
544.201	550.769	-5.903	950
547.701	552.164	-4.463	960
551.457	560.055	-9.129	970
554.151	581.278	-27.127	980
556.749	579.638	-22.285	990
560.595	590.054	-29.458	1000
561.963	589.134	-30.265	1010
567.143	584.968	-27.815	1020
561.476	568.883	-21.573	1030
537.477	573.713	-36.236	1040
531.599	566.545	-33.421	1050
528.772	552.496	-23.724	1060
528.756	547.607	-19.388	1070
527.666	550.418	-22.751	1080
528.910	552.972	-22.749	1080
532.779	559.120	-26.341	1100
535.849	543.267	-4.678	1110
544.398	569.813	-25.415	1120
549.517	565.351	-16.968	1130
552.367	563.541	-11.174	1140
555.686	581.955	-26.384	1150
568.775	576.133	-17.359	1160
563.246	597.153	-32.054	1170
571.422	598.651	-27.229	1180
580.442	601.338	-19.916	1190
591.420	608.751	-17.331	1200
596.855	614.441	-17.588	1210
602.286	619.524	-17.237	1220
607.471	620.204	-14.518	1230
609.086	638.004	-28.919	1240
615.522	648.733	-33.352	1250
621.677	658.843	-37.166	1260
622.794	655.121	-32.327	1262.745
624.422	651.915	-27.499	1270
626.651	653.308	-26.656	1280
625.647	651.947	-31.311	1290
614.621	637.310	-22.688	1300
619.949	646.301	-29.473	1310
619.033	634.130	-15.097	1320
622.607	638.608	-19.046	1330
620.091	639.202	-19.111	1340

A1 SCALE: H 1:1000, V 1:1000  
 LONGITUDINAL SECTION 1

FOR CLIENT REVIEW

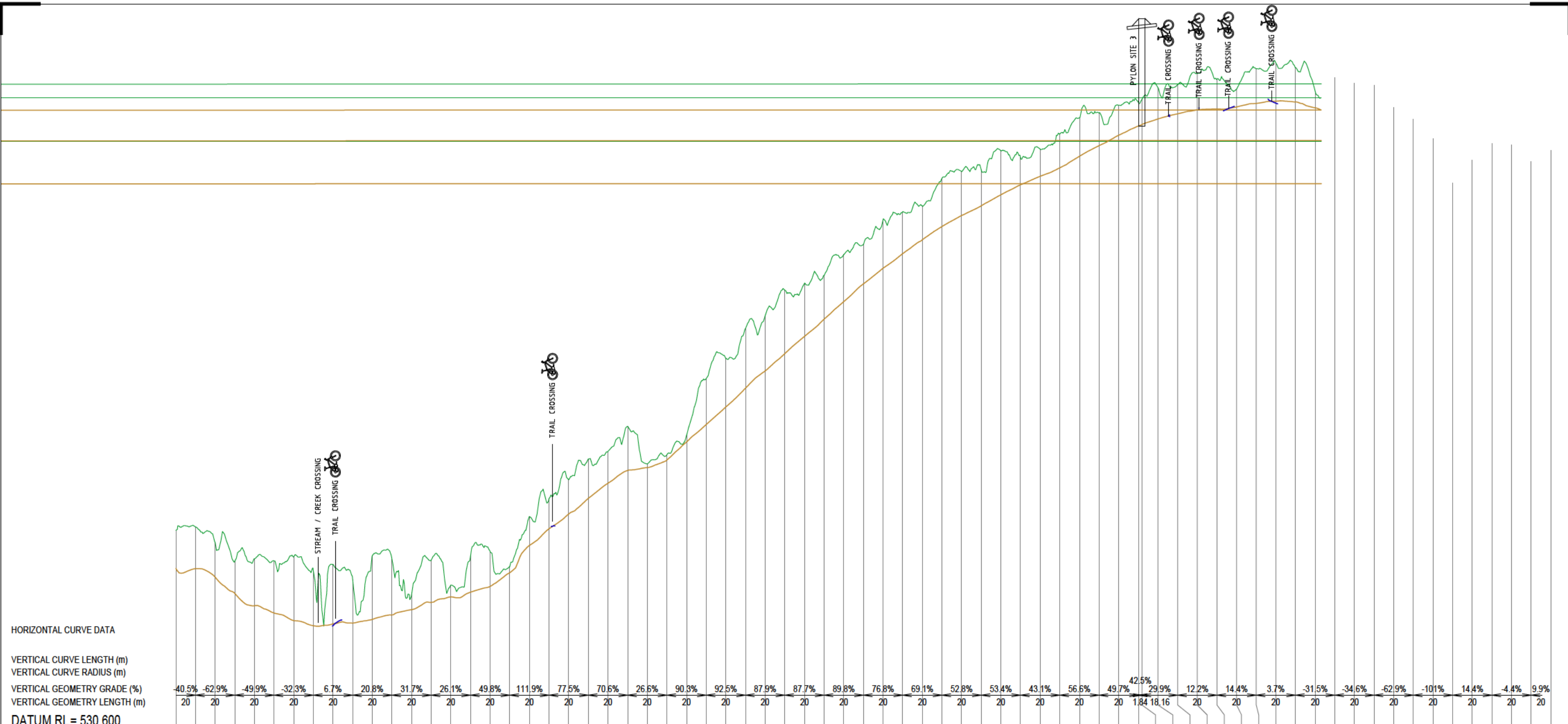
Rev.	Date	Revision Details	By
B	01/10/25	REALIGNED THE FUNIFOR CENTRELINE	KC

**CLARK FORTUNE McDONALD**  
 LAND SURVEYORS - LAND DEVELOPMENT - PLANNING CONSULTANTS  
 QUEENSTOWN | DUNEDIN | CHRISTCHURCH | GORE

309 Lower Shotover Road, P.O.Box 553 Queenstown  
 Tel. (03)441-8044, Email admin@cfma.co.nz, www.cfma.co.nz

**PROPOSED BEN LOMOND/BOWEN PEAK LONG SECTIONS**

Client	Surveyed	Date	Job No.	Drawing No.
BOWEN PEAK LTD	-	-	16592	10
	Drawn	Date	Scale	1:1000.000 @ A1 1:2000 @ A3
	KC	23.05.25		
	Checked	Date	Datum & Level	Rev.
	-	-	NZVD 2016	B



HORIZONTAL CURVE DATA

VERTICAL CURVE LENGTH (m)

VERTICAL CURVE RADIUS (m)

VERTICAL GEOMETRY GRADE (%)

VERTICAL GEOMETRY LENGTH (m)

DATUM RL = 530.600

2016 LiDAR GROUND LEVEL	612.143	611.990	607.709	599.410	583.095	589.421	585.550	582.954	583.925	584.293	588.186	588.443	591.136	594.783	597.609	600.003	602.971	609.960	623.845	632.346	639.823	647.848	655.491	661.973	663.441	667.297	676.465	685.361	694.321	703.866	712.623	721.439	730.195	738.970	747.889	756.923	764.883	772.293	779.361	786.113	791.741	796.666	802.270	807.352	811.684	815.970	821.854	827.300	832.590	837.248	838.030	840.880	843.465	845.477	846.900	846.962	848.774	849.929	849.504	846.542	843.198	840.038	836.272	832.216	823.694	811.739	803.489	804.269	806.367	811.082	805.491
2016 LiDAR CANOPY LEVEL	631.490	633.272	625.243	615.823	616.998	615.973	618.133	610.837	614.137	606.473	618.563	616.848	598.824	616.396	603.609	618.338	620.661	613.183	638.494	647.658	657.287	667.818	671.563	684.438	665.293	670.035	679.982	708.793	718.963	734.308	740.772	753.745	757.150	761.278	771.751	777.075	789.436	793.603	796.475	810.621	814.205	814.963	824.689	821.306	825.552	833.319	841.517	844.026	847.876	849.275	850.889	856.737	858.317	864.109	861.165	856.063	866.452	869.336	867.035	855.008	862.021	859.114	858.190	846.600	840.710	830.818	808.212	819.824	828.490	827.577	819.198
CANOPY HEIGHT	-15.450	-21.282	-19.543	-16.413	-22.583	-26.553	-31.945	-27.883	-30.514	-22.180	-32.215	-28.405	-7.210	-21.613	-6.216	-18.335	-15.680	-3.223	-17.341	-15.311	-17.190	-19.970	-16.653	-22.465	-0.658	-2.738	-3.663	-23.432	-24.350	-30.442	-28.120	-32.307	-26.946	-22.309	-23.805	-20.152	-24.829	-21.311	-17.273	-24.509	-22.816	-18.298	-22.680	-13.954	-13.891	-17.349	-19.882	-16.726	-15.602	-12.027	-12.859	-16.265	-14.851	-19.427	-15.265	-8.756	-17.678	-20.197	-17.531	-8.657	-18.822	-19.379	-21.918	-16.617	-17.017	-17.227	-4.723	-14.896	-22.123	-21.648	-13.707
CENTRELINE CHAINAGE	1350	1360	1370	1380	1390	1400	1410	1420	1430	1440	1450	1460	1470	1480	1490	1500	1510	1520	1530	1540	1550	1560	1570	1580	1590	1600	1610	1620	1630	1640	1650	1660	1670	1680	1690	1700	1710	1720	1730	1740	1750	1760	1770	1780	1790	1800	1810	1820	1830	1840	1841.941	1850	1860	1870	1880	1890	1900	1910	1920	1930	1940	1950	1960	1970	1980	1990	2000	2010	2020	2030	2040

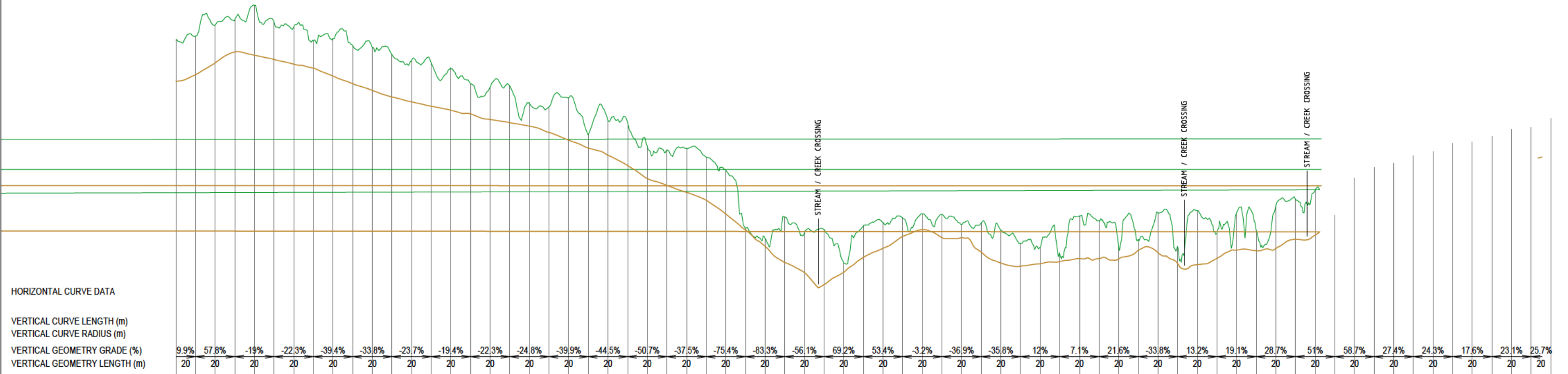
A1 SCALE: H 1:1000, V 1:1000  
LONGITUDINAL SECTION 1

FOR CLIENT REVIEW

<p><b>CLARK FORTUNE McDONALD</b> LAND SURVEYORS - LAND DEVELOPMENT - PLANNING CONSULTANTS QUEENSTOWN   DUNEDIN   CHRISTCHURCH   GORE</p> <p>309 Lower Shotover Road, P.O.Box 553 Queenstown Tel. (03)441-8044, Email admin@cfma.co.nz, www.cfma.co.nz</p>	Rev.	Date	Revision Details	By
	B	01/10/25	REALIGNED THE FUNIFOR CENTRELINE	KC

**PROPOSED BEN LOMOND/BOWEN PEAK LONG SECTIONS**

Client	Surveyed	Date	Job No.	Drawing No.
BOWEN PEAK LTD	-	-	16592	10
Drawn	Date	Scale	1:1000.000 @ A1 1:2000 @ A3	
KC	23.05.25			
Checked	Date	Datum & Level	Rev.	
-	-	NZVD 2016	B	



HORIZONTAL CURVE DATA  
 VERTICAL CURVE LENGTH (m)  
 VERTICAL CURVE RADIUS (m)  
 VERTICAL GEOMETRY GRADE (%)  
 VERTICAL GEOMETRY LENGTH (m)  
 DATUM RL = 646.900

2016 LiDAR GROUND LEVEL	804.197	807.481	813.466	819.036	817.401	815.236	812.842	810.761	806.779	802.895	799.471	796.142	793.625	791.404	789.413	787.525	784.664	783.056	781.287	778.087	774.128	770.106	766.404	761.209	754.573	751.063	747.524	743.555	736.508	728.479	720.170	711.810	706.731	700.590	706.856	714.438	719.045	725.110	728.626	724.468	724.485	717.098	711.541	709.930	711.149	712.331	713.902	713.758	713.691	718.083	716.812	711.314	710.736	713.962	718.129	717.784	718.975	723.525	725.770	733.718	740.563	745.454	748.302	750.936	752.935	755.798	757.486	759.322	761.079	763.943		
2016 LiDAR CANOPY LEVEL	825.019	827.189	832.837	835.470	842.828	834.169	831.816	824.778	825.788	822.368	821.475	817.713	814.785	813.485	810.721	803.016	801.150	783.056	793.034	791.062	795.689	774.128	777.091	784.175	783.104	770.988	769.138	765.428	758.852	729.283	723.903	735.011	726.931	728.659	711.661	730.587	732.207	734.406	736.663	736.354	724.468	731.191	731.970	728.201	721.690	719.641	719.641	716.296	735.523	733.144	719.747	723.434	737.255	719.817	738.282	726.895	737.113	728.141	740.680	743.872	748.691	735.862	754.921	760.013	762.215	766.292	768.306	772.623	773.259	776.059	779.623	780.582
CANOPY HEIGHT	-18.533	-19.708	-19.579	-16.433	-25.693	-18.934	-18.808	-13.996	-18.950	-19.472	-21.956	-21.571	-21.013	-22.081	-21.257	-15.490	-15.859	-18.695	-12.462	-12.975	-21.593	-6.985	-18.518	-21.895	-14.852	-18.074	-22.657	-21.873	-22.835	-0.804	-3.759	-23.201	-20.731	-28.069	-4.147	-16.150	-12.433	-9.295	-11.874	-11.886	-10.408	-14.872	-14.687	-11.760	-8.510	-3.965	-22.479	-19.386	-3.826	-5.351	-22.557	-8.503	-25.643	-12.933	-21.240	-10.357	-20.026	-20.347	-20.070	-2.144	-15.335	-14.559	-14.020	-15.356	-14.939	-16.825	-15.699	-16.737	-17.991	-16.640		
CENTRELINE CHAINAGE	2050	2060	2070	2080	2090	2100	2110	2120	2130	2140	2150	2160	2170	2180	2190	2200	2210	2220	2230	2240	2250	2260	2270	2280	2290	2300	2310	2320	2330	2340	2350	2360	2370	2380	2390	2400	2410	2420	2430	2440	2450	2460	2470	2480	2490	2500	2510	2520	2530	2540	2550	2560	2570	2580	2590	2600	2610	2620	2630	2640	2650	2660	2670	2680	2690	2700	2710	2720	2730	2740		

A1 SCALE: H 1:1000, V 1:1000  
 LONGITUDINAL SECTION 1

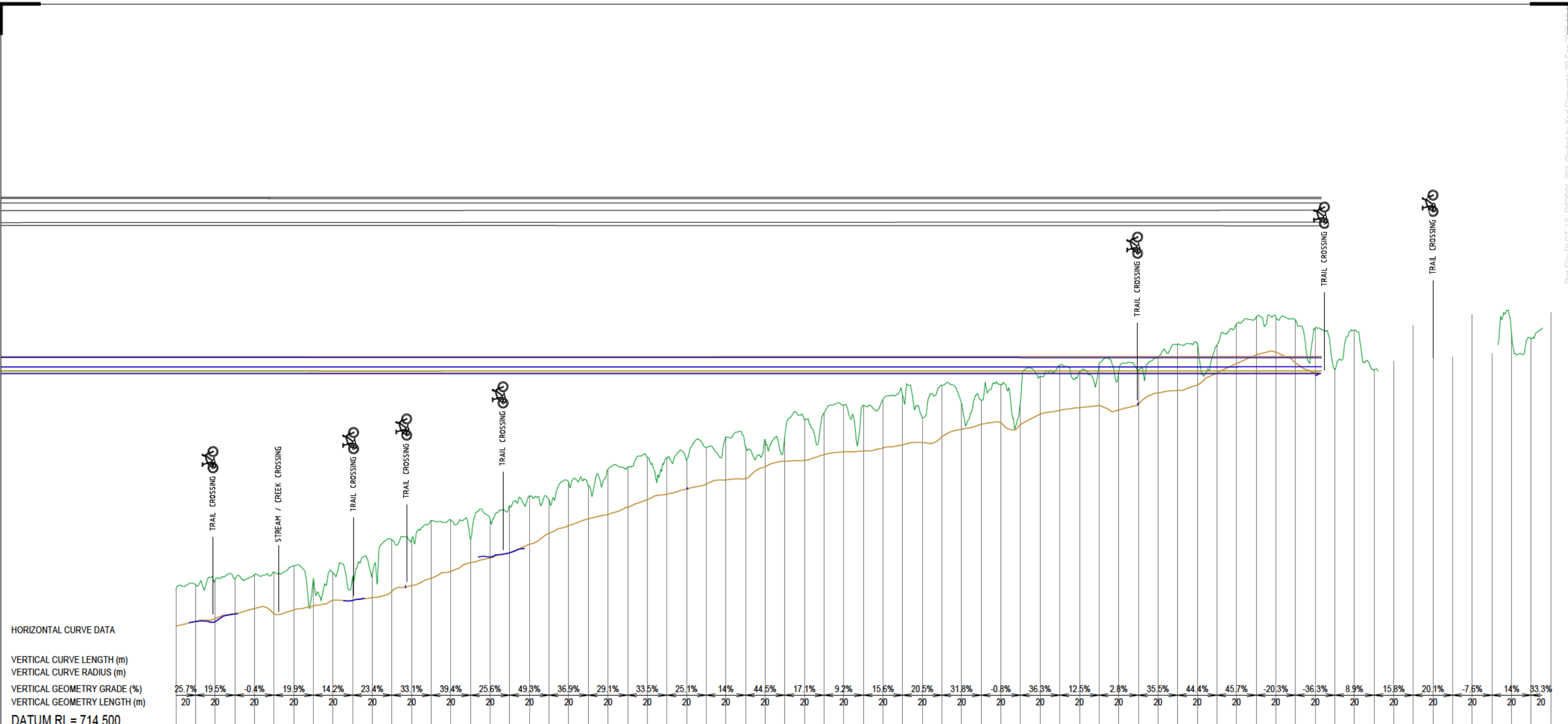
FOR CLIENT REVIEW

**CLARK FORTUNE McDONALD**  
 LAND SURVEYORS - LAND DEVELOPMENT - PLANNING CONSULTANTS  
 QUEENSTOWN | DUNEDIN | CHRISTCHURCH | GORE  
 309 Lower Shotover Road, P.O.Box 553 Queenstown  
 Tel. (03)441-8044, Email admin@cfma.co.nz, www.cfma.co.nz

Rev.	Date	Revision Details	By
B	01/10/25	REALIGNED THE FUNIFOR CENTRELINE	KC

**PROPOSED BEN LOMOND/BOWEN PEAK LONG SECTIONS**

Client	BOWEN PEAK LTD	Surveyed	-	Date	-	Job No.	16592	Drawing No.	10
Drawn	KC	Date	23.05.25	Scale	1:1000.000 @ A1 1:2000 @ A3	Datum & Level	NZVD 2016	Rev.	B



HORIZONTAL CURVE DATA

VERTICAL CURVE LENGTH (m)

VERTICAL CURVE RADIUS (m)

VERTICAL GEOMETRY GRADE (%)

VERTICAL GEOMETRY LENGTH (m)

DATUM RL = 714.500

25.7%	19.5%	-0.4%	19.9%	14.2%	23.4%	33.1%	39.4%	25.6%	49.3%	36.9%	29.1%	33.5%	25.1%	14%	44.5%	17.1%	9.2%	15.6%	20.5%	31.8%	-0.8%	36.8%	12.5%	2.8%	35.5%	44.4%	45.7%	-20.3%	-36.3%	8.9%	15.8%	20.1%	-7.6%	14%	33.3%		
20	20	20	20	20	20	20	20	20	20	20	20	20	20	20	20	20	20	20	20	20	20	20	20	20	20	20	20	20	20	20	20	20	20	20	20	20	20

2016 LiDAR GROUND LEVEL	766.728	768.088	770.490	772.983	775.581	778.177	780.772	783.367	785.962	788.557	791.152	793.747	796.342	798.937	801.532	804.127	806.722	809.317	811.912	814.507	817.102	819.697	822.292	824.887	827.482	830.077	832.672	835.267	837.862	840.457	843.052	845.647	848.242	850.837	853.432	856.027	858.622	861.217	863.812	866.407	869.002	871.597	874.192	876.787	879.382	881.977	884.572	887.167	889.762	892.357	894.952	897.547	900.142	902.737	905.332	907.927	910.522	913.117	915.712	918.307	920.902	923.497	926.092	928.687	931.282	933.877	936.472	939.067	941.662	944.257	946.852	949.447	952.042	954.637	957.232	959.827	962.422	965.017	967.612	970.207	972.802	975.397	977.992	980.587	983.182	985.777	988.372	990.967	993.562	996.157	998.752	1001.347	1003.942	1006.537	1009.132	1011.727	1014.322	1016.917	1019.512	1022.107	1024.702	1027.297	1029.892	1032.487	1035.082	1037.677	1040.272	1042.867	1045.462	1048.057	1050.652	1053.247	1055.842	1058.437	1061.032	1063.627	1066.222	1068.817	1071.412	1074.007	1076.602	1079.197	1081.792	1084.387	1086.982	1089.577	1092.172	1094.767	1097.362	1099.957	1102.552	1105.147	1107.742	1110.337	1112.932	1115.527	1118.122	1120.717	1123.312	1125.907	1128.502	1131.097	1133.692	1136.287	1138.882	1141.477	1144.072	1146.667	1149.262	1151.857	1154.452	1157.047	1159.642	1162.237	1164.832	1167.427	1170.022	1172.617	1175.212	1177.807	1180.402	1183.000	1185.595	1188.190	1190.785	1193.380	1195.975	1198.570	1201.165	1203.760	1206.355	1208.950	1211.545	1214.140	1216.735	1219.330	1221.925	1224.520	1227.115	1229.710	1232.305	1234.900	1237.495	1240.090	1242.685	1245.280	1247.875	1250.470	1253.065	1255.660	1258.255	1260.850	1263.445	1266.040	1268.635	1271.230	1273.825	1276.420	1279.015	1281.610	1284.205	1286.800	1289.395	1291.990	1294.585	1297.180	1299.775	1302.370	1304.965	1307.560	1310.155	1312.750	1315.345	1317.940	1320.535	1323.130	1325.725	1328.320	1330.915	1333.510	1336.105	1338.700	1341.295	1343.890	1346.485	1349.080	1351.675	1354.270	1356.865	1359.460	1362.055	1364.650	1367.245	1369.840	1372.435	1375.030	1377.625	1380.220	1382.815	1385.410	1388.005	1390.600	1393.195	1395.790	1398.385	1400.980	1403.575	1406.170	1408.765	1411.360	1413.955	1416.550	1419.145	1421.740	1424.335	1426.930	1429.525	1432.120	1434.715	1437.310	1439.905	1442.500	1445.095	1447.690	1450.285	1452.880	1455.475	1458.070	1460.665	1463.260	1465.855	1468.450	1471.045	1473.640	1476.235	1478.830	1481.425	1484.020	1486.615	1489.210	1491.805	1494.400	1497.000	1499.595	1502.190	1504.785	1507.380	1510.000	1512.595	1515.190	1517.785	1520.380	1522.975	1525.570	1528.165	1530.760	1533.355	1535.950	1538.545	1541.140	1543.735	1546.330	1548.925	1551.520	1554.115	1556.710	1559.305	1561.900	1564.495	1567.090	1569.685	1572.280	1574.875	1577.470	1580.065	1582.660	1585.255	1587.850	1590.445	1593.040	1595.635	1598.230	1600.825	1603.420	1606.015	1608.610	1611.205	1613.800	1616.395	1618.990	1621.585	1624.180	1626.775	1629.370	1631.965	1634.560	1637.155	1639.750	1642.345	1644.940	1647.535	1650.130	1652.725	1655.320	1657.915	1660.510	1663.105	1665.700	1668.295	1670.890	1673.485	1676.080	1678.675	1681.270	1683.865	1686.460	1689.055	1691.650	1694.245	1696.840	1699.435	1702.030	1704.625	1707.220	1709.815	1712.410	1715.005	1717.600	1720.195	1722.790	1725.385	1727.980	1730.575	1733.170	1735.765	1738.360	1740.955	1743.550	1746.145	1748.740	1751.335	1753.930	1756.525	1759.120	1761.715	1764.310	1766.905	1769.500	1772.095	1774.690	1777.285	1779.880	1782.475	1785.070	1787.665	1790.260	1792.855	1795.450	1798.045	1800.640	1803.235	1805.830	1808.425	1811.020	1813.615	1816.210	1818.805	1821.400	1824.000	1826.595	1829.190	1831.785	1834.380	1836.975	1839.570	1842.165	1844.760	1847.355	1850.000	1852.595	1855.190	1857.785	1860.380	1862.975	1865.570	1868.165	1870.760	1873.355	1875.950	1878.545	1881.140	1883.735	1886.330	1888.925	1891.520	1894.115	1896.710	1899.305	1901.900	1904.495	1907.090	1909.685	1912.280	1914.875	1917.470	1920.065	1922.660	1925.255	1927.850	1930.445	1933.040	1935.635	1938.230	1940.825	1943.420	1946.015	1948.610	1951.205	1953.800	1956.395	1958.990	1961.585	1964.180	1966.775	1969.370	1971.965	1974.560	1977.155	1979.750	1982.345	1984.940	1987.535	1990.130	1992.725	1995.320	1997.915	2000.510	2003.105	2005.700	2008.295	2010.890	2013.485	2016.080	2018.675	2021.270	2023.865	2026.460	2029.055	2031.650	2034.245	2036.840	2039.435	2042.030	2044.625	2047.220	2049.815	2052.410	2055.005	2057.600	2060.195	2062.790	2065.385	2067.980	2070.575	2073.170	2075.765	2078.360	2080.955	2083.550	2086.145	2088.740	2091.335	2093.930	2096.525	2099.120	2101.715	2104.310	2106.905	2109.500	2112.095	2114.690	2117.285	2119.880	2122.475	2125.070	2127.665	2130.260	2132.855	2135.450	2138.045	2140.640	2143.235	2145.830	2148.425	2151.020	2153.615	2156.210	2158.805	2161.400	2164.000	2166.595	2169.190	2171.785	2174.380	2176.975	2179.570	2182.165	2184.760	2187.355	2190.000	2192.595	2195.190	2197.785	2200.380	2202.975	2205.570	2208.165	2210.760	2213.355	2215.950	2218.545	2221.140	2223.735	2226.330	2228.925	2231.520	2234.115	2236.710	2239.305	2241.900	2244.495	2247.090	2249.685	2252.280	2254.875	2257.470	2260.065	2262.660	2265.255	2267.850	2270.445	2273.040	2275.635	2278.230	2280.825	2283.420	2286.015	2288.610	2291.205	2293.800	2296.395	2298.990	2301.585	2304.180	2306.775	2309.370	2311.965	2314.560	2317.155	2319.750	2322.345	2324.940	2327.535	2330.130	2332.725	2335.320	2337.915	2340.510	2343.105	2345.700	2348.295	2350.890	2353.485	2356.080	2358.675	2361.270	2363.865	2366.460	2369.055	2371.650	2374.245	2376.840	2379.435	2382.030	2384.625	2387.220	2389.815	2392.410	2395.005	2397.600	2400.195	2402.790	2405.385	2407.980	2410.575	2413.170	2415.765	2418.360	2420.955	2423.550	2426.145	2428.740	2431.335	2433.930	2436.525	2439.120	2441.715	2444.310	2446.905	2449.500	2452.095	2454.690	2457.285	2459.880	2462.475	2465.070	2467.665	2470.260	2472.855	2475.450	2478.045	2480.640	2483.235	2485.830	2488.425	2491.020	2493.615	2496.210	2498.805	2501.400	2504.000	2506.595	2509.190	2511.785	2514.380	2516.975	2519.570	2522.165	2524.760	2527.355	2529.950	2532.545	2535.140	2537.735	2540.330	2542.925	2545.520	2548.115	2550.710	2553.305	2555.900	2558.495	2561.090	2563.685	2566.280	2568.875	2571.470	2574.065	2576.660	2579.255	2581.850	2584.445	2587.040	2589.635	2592.230	2594.825	2597.420	2599.995	2602.590	2605.185	2607.780	2610.375	2612.970	2615.565	2618.160	2620.755	2623.350	2625.945	2628.540	2631.135	2633.730	2636.325	2638.920	2641.515	2644.110	2646.705	2649.300	2651.895	2654.490	2657.085	2659.680	2662.275	2664.870	2667.465	2670.060	2672.655	2675.250	2677.845	2680.440	2683.035	2685.630	2688.225	2690.820	2693.415	2696.010	2698.605	2701.200	2703.795	2706.390	2708.985	2711.580	2714.175	2716.770	2719.365	2721.960	2724.555	2727.150	2729.745	2732.340	2734.935	2737.530	2740.125	2742.720	2745.315	2747.910	2750.505	2753.100	2755.695	2758.290	2760.885	2763.480	2766.075	2768.670	2771.265	2773.860	2776.455	2779.050	2781.645	2784.240	2786.835	2789.430	2792.025	2794.620	2797.215	2799.810	2802.405	2805.000	2807.595	2810.190	2812.785	2815.380	2817.975	2820.570	2823.165	2825.760	2828.355	2830.950	2833.545	2836.140	2838.735	2841.330	2843.925	2846.520	2849.115	2851.710	2854.305	2856.900	2859.495	2862.090	2864.685	2867.280	2869.875	2872.470	2875.065	2877.660	2880.255	2882.850	2885.445	2888.040	2890.635	2893.230	2895.825	2898.420	2901.015	2903.610	2906.205	2908.800	2911.395	2913.990	2916.585	2919.180	2921.775	2924.370	2926.965	2929.560	2932.155	2934.750	2937.345	2939.940	2942.535	2945.130	2947.725	2950.320	2952.915	2955.510	2958.105	2960.700	2963.295	2965.890	2968.485	2971.080	2973.675	2976.270	2978.865	2981.460	2984.055	2986.650	2989.245	2991.840	2994.435	2997.030	2999.625	3002.220	3004.815	3007.410	3010.005	3012.600	3015.195	3017.790	3020.385	3022.980	3025.575	3028.170	3030.765	3033.360	3035.955	3038.550	3041.145	3043.740	3046.335	3048.930	3051.525	3054.120	3056.715	3059.310	3061.905	3064.500	3067.095	3069.690	3072.285</
-------------------------	---------	---------	---------	---------	---------	---------	---------	---------	---------	---------	---------	---------	---------	---------	---------	---------	---------	---------	---------	---------	---------	---------	---------	---------	---------	---------	---------	---------	---------	---------	---------	---------	---------	---------	---------	---------	---------	---------	---------	---------	---------	---------	---------	---------	---------	---------	---------	---------	---------	---------	---------	---------	---------	---------	---------	---------	---------	---------	---------	---------	---------	---------	---------	---------	---------	---------	---------	---------	---------	---------	---------	---------	---------	---------	---------	---------	---------	---------	---------	---------	---------	---------	---------	---------	---------	---------	---------	---------	---------	---------	---------	----------	----------	----------	----------	----------	----------	----------	----------	----------	----------	----------	----------	----------	----------	----------	----------	----------	----------	----------	----------	----------	----------	----------	----------	----------	----------	----------	----------	----------	----------	----------	----------	----------	----------	----------	----------	----------	----------	----------	----------	----------	----------	----------	----------	----------	----------	----------	----------	----------	----------	----------	----------	----------	----------	----------	----------	----------	----------	----------	----------	----------	----------	----------	----------	----------	----------	----------	----------	----------	----------	----------	----------	----------	----------	----------	----------	----------	----------	----------	----------	----------	----------	----------	----------	----------	----------	----------	----------	----------	----------	----------	----------	----------	----------	----------	----------	----------	----------	----------	----------	----------	----------	----------	----------	----------	----------	----------	----------	----------	----------	----------	----------	----------	----------	----------	----------	----------	----------	----------	----------	----------	----------	----------	----------	----------	----------	----------	----------	----------	----------	----------	----------	----------	----------	----------	----------	----------	----------	----------	----------	----------	----------	----------	----------	----------	----------	----------	----------	----------	----------	----------	----------	----------	----------	----------	----------	----------	----------	----------	----------	----------	----------	----------	----------	----------	----------	----------	----------	----------	----------	----------	----------	----------	----------	----------	----------	----------	----------	----------	----------	----------	----------	----------	----------	----------	----------	----------	----------	----------	----------	----------	----------	----------	----------	----------	----------	----------	----------	----------	----------	----------	----------	----------	----------	----------	----------	----------	----------	----------	----------	----------	----------	----------	----------	----------	----------	----------	----------	----------	----------	----------	----------	----------	----------	----------	----------	----------	----------	----------	----------	----------	----------	----------	----------	----------	----------	----------	----------	----------	----------	----------	----------	----------	----------	----------	----------	----------	----------	----------	----------	----------	----------	----------	----------	----------	----------	----------	----------	----------	----------	----------	----------	----------	----------	----------	----------	----------	----------	----------	----------	----------	----------	----------	----------	----------	----------	----------	----------	----------	----------	----------	----------	----------	----------	----------	----------	----------	----------	----------	----------	----------	----------	----------	----------	----------	----------	----------	----------	----------	----------	----------	----------	----------	----------	----------	----------	----------	----------	----------	----------	----------	----------	----------	----------	----------	----------	----------	----------	----------	----------	----------	----------	----------	----------	----------	----------	----------	----------	----------	----------	----------	----------	----------	----------	----------	----------	----------	----------	----------	----------	----------	----------	----------	----------	----------	----------	----------	----------	----------	----------	----------	----------	----------	----------	----------	----------	----------	----------	----------	----------	----------	----------	----------	----------	----------	----------	----------	----------	----------	----------	----------	----------	----------	----------	----------	----------	----------	----------	----------	----------	----------	----------	----------	----------	----------	----------	----------	----------	----------	----------	----------	----------	----------	----------	----------	----------	----------	----------	----------	----------	----------	----------	----------	----------	----------	----------	----------	----------	----------	----------	----------	----------	----------	----------	----------	----------	----------	----------	----------	----------	----------	----------	----------	----------	----------	----------	----------	----------	----------	----------	----------	----------	----------	----------	----------	----------	----------	----------	----------	----------	----------	----------	----------	----------	----------	----------	----------	----------	----------	----------	----------	----------	----------	----------	----------	----------	----------	----------	----------	----------	----------	----------	----------	----------	----------	----------	----------	----------	----------	----------	----------	----------	----------	----------	----------	----------	----------	----------	----------	----------	----------	----------	----------	----------	----------	----------	----------	----------	----------	----------	----------	----------	----------	----------	----------	----------	----------	----------	----------	----------	----------	----------	----------	----------	----------	----------	----------	----------	----------	----------	----------	----------	----------	----------	----------	----------	----------	----------	----------	----------	----------	----------	----------	----------	----------	----------	----------	----------	----------	----------	----------	----------	----------	----------	----------	----------	----------	----------	----------	----------	----------	----------	----------	----------	----------	----------	----------	----------	----------	----------	----------	----------	----------	----------	----------	----------	----------	----------	----------	----------	----------	----------	----------	----------	----------	----------	----------	----------	----------	----------	----------	----------	----------	----------	----------	----------	----------	----------	----------	----------	----------	----------	----------	----------	----------	----------	----------	----------	----------	----------	----------	----------	----------	----------	----------	----------	----------	----------	----------	----------	----------	----------	----------	----------	----------	----------	----------	----------	----------	----------	----------	----------	----------	----------	----------	----------	----------	----------	----------	----------	----------	----------	----------	----------	----------	----------	----------	----------	----------	----------	----------	----------	----------	----------	----------	----------	----------	----------	----------	----------	----------	----------	----------	----------	----------	----------	----------	----------	----------	----------	----------	----------	----------	----------	----------	----------	----------	----------	----------	----------	----------	----------	----------	----------	----------	----------	----------	----------	----------	----------	----------	----------	----------	----------	----------	----------	----------	----------	----------	----------	----------	----------	----------	----------	----------	----------	----------	----------	----------	----------	----------	----------	----------	----------	----------	----------	----------	----------	----------	----------	----------	----------	----------	----------	----------	----------	----------	----------	----------	----------	----------	----------	----------	----------	----------	----------	----------	----------	----------	----------	----------	----------	----------	----------	----------	----------	----------	----------	----------	----------	----------	----------	----------	----------	----------	----------	----------	----------	----------	----------	----------	----------	----------	----------	----------	----------	----------	----------	----------	----------	----------	----------	----------	----------	----------	----------	----------	----------	----------	----------	----------	----------	----------	----------	----------	----------	----------	----------	----------	----------	----------	----------	----------	----------	----------	----------	----------	----------	----------	----------	----------	----------	----------	----------	----------	----------	----------	----------	----------	----------	----------	----------	----------	----------	----------	----------	----------	----------	------------



HORIZONTAL CURVE DATA

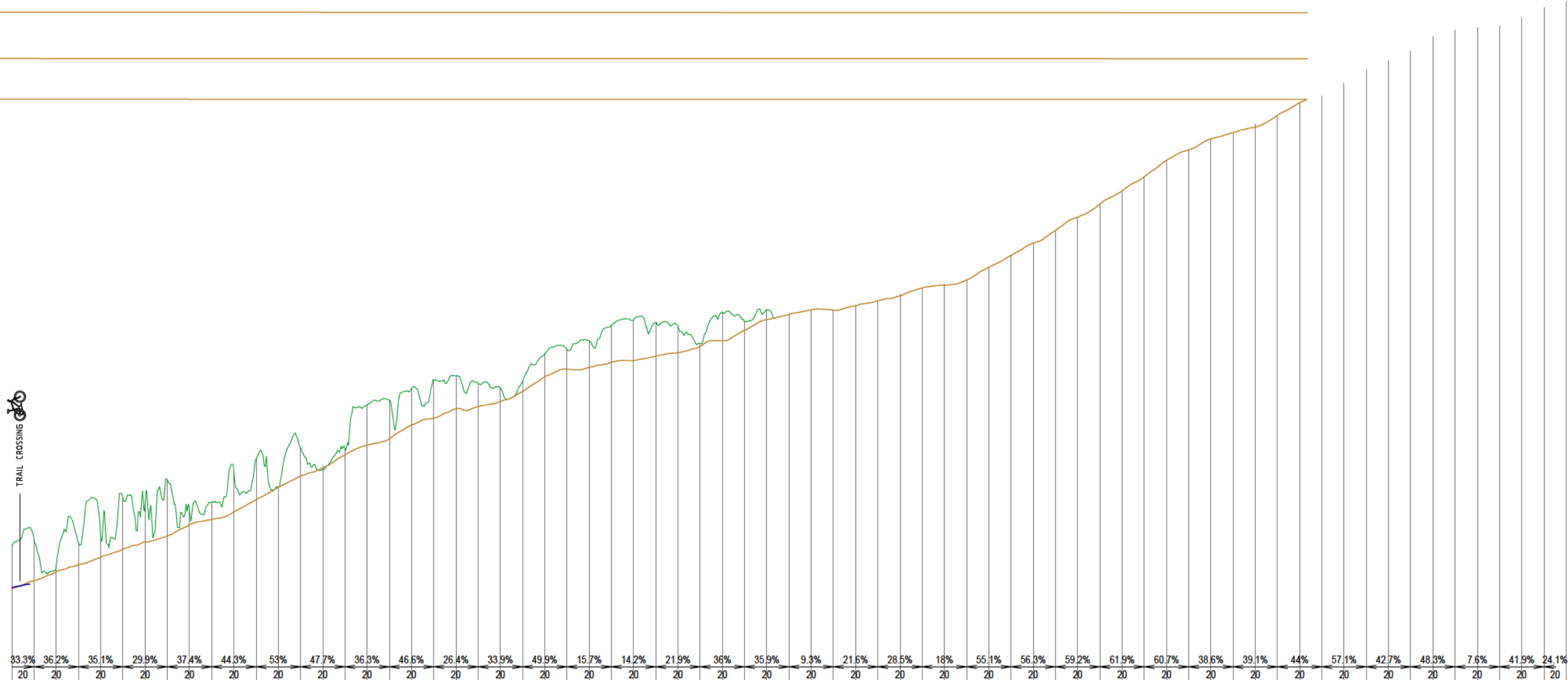
VERTICAL CURVE LENGTH (m)

VERTICAL CURVE RADIUS (m)

VERTICAL GEOMETRY GRADE (%)

VERTICAL GEOMETRY LENGTH (m)

DATUM RL = 854.500



2016 LiDAR GROUND LEVEL	906.510	910.216	914.379	917.450	920.885	924.463	927.728	930.447	935.500	937.918	941.281	946.784	952.407	957.383	961.102	966.932	971.361	974.195	980.388	983.511	987.731	988.782	991.028	995.570	1000.10	1002.17	1012.52	1014.47	1005.54	1006.40	1008.67	1009.45	1011.51	1012.95	1015.89	1018.36	1023.09	1027.85	1030.27	1032.24	1032.13	1034.09	1034.09	1036.46	1038.59	1042.15	1043.38	1045.76	1051.46	1056.78	1062.38	1068.04	1074.03	1079.93	1085.89	1092.25	1099.68	1104.40	1109.33	1112.13	1114.60	1119.95	1125.64	1128.75	1134.31	1140.16	1143.96	1148.70	1155.28	1158.35	1159.23	1159.87	1162.16	1168.25
2016 LiDAR CANOPY LEVEL	926.312	928.848	917.192	927.454	931.043	947.634	944.451	955.662	941.627	945.663	959.257	965.066	952.402	970.262	960.272	969.905	988.559	991.625	996.772	1000.75	1002.52	999.236	997.083	1000.10	1012.52	1014.47	1016.32	1025.37	1027.84	1026.64	1024.84	1017.16	1031.28	1027.08	1032.43	1030.49	1032.32	1032.18	1034.38	1036.48	1038.57	1042.24	1043.38	1045.86	1051.49	1057.20	1062.38	1068.22	1074.05	1079.93	1086.02	1092.44	1099.85	1104.40	1109.35	1112.15	1114.59	1119.94	1125.68	1128.78	1134.35	1140.17	1143.96	1148.70	1155.28	1158.43	1159.45	1159.86	1162.16	1168.48				
CANOPY HEIGHT	-19.424	-18.631	-3.358	-10.004	-10.086	-23.170	-16.995	-25.215	-7.444	-7.745	-16.906	-18.282	-0.319	-12.879	1.885	-2.973	-18.986	-17.431	-17.919	-17.244	-16.379	-10.453	-4.907	-4.531	-11.985	-8.930	-11.211	-16.682	-17.749	-15.127	-11.134	-1.262	-11.782	-3.983	-5.746	-0.221	-1.118	-0.055	-0.085	-0.024	0.733	-0.088	0.578	-0.096	-0.211	-0.419	0.028	-0.181	-0.091	-0.060	0.046	-0.191	-1.526	-0.008	-1.086	-0.025	1.454	0.012	-1.323	-0.030	0.103	-0.007	0.470	0.002	-1.758	-0.075	-0.344	0.002	1.902	-0.225				
CENTRELINE CHAINAGE	3450	3460	3470	3480	3490	3500	3510	3520	3530	3540	3550	3560	3570	3580	3590	3600	3610	3620	3630	3640	3650	3660	3670	3680	3690	3700	3710	3720	3730	3740	3750	3760	3770	3780	3790	3800	3810	3820	3830	3840	3850	3860	3870	3880	3890	3900	3910	3920	3930	3940	3950	3960	3970	3980	3990	4000	4010	4020	4030	4040	4050	4060	4070	4080	4090	4100	4110	4120	4130	4140				

A1 SCALE: H 1:1000, V 1:1000  
LONGITUDINAL SECTION 1

FOR CLIENT REVIEW

**CLARK FORTUNE McDONALD**  
LAND SURVEYORS - LAND DEVELOPMENT - PLANNING CONSULTANTS  
QUEENSTOWN | DUNEDIN | CHRISTCHURCH | GORE

309 Lower Shotover Road, P.O.Box 553 Queenstown  
Tel. (03)441-8044, Email admin@cfma.co.nz, www.cfma.co.nz

Rev.	Date	Revision Details	By
B	01/10/25	REALIGNED THE FUNIFOR CENTRELINE	KC

**PROPOSED BEN LOMOND/BOWEN PEAK LONG SECTIONS**

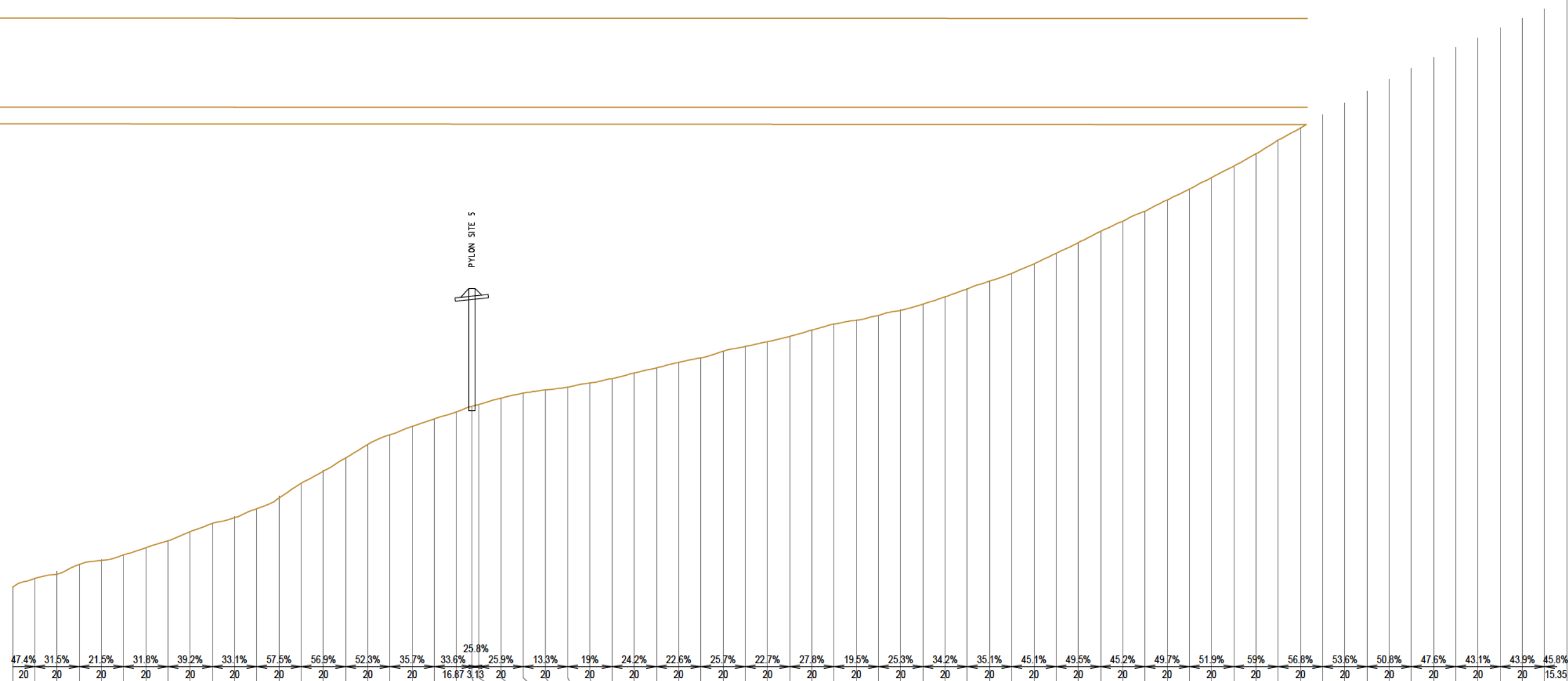
Client	Surveyed	Date	Job No.	Drawing No.
BOWEN PEAK LTD	-	-	16592	10
	Drawn	Date	Scale	
KC	23.05.25		1:1000.000 @ A1 1:2000 @ A3	
	Checked	Date	Datum & Level	Rev.
-	-	-	NZVD 2016	B

Notes:  
All dimensions shown are in meters unless shown otherwise.  
Any person using Clark Fortune McDonald drawings and other data accepts the risk of:  
- Using the drawings and other data in electronic form without requesting and checking them for accuracy against the original hard copy versions.  
- Ensuring the information is the most recent issue.  
- Copyright on this drawing is reserved.



HORIZONTAL CURVE DATA

VERTICAL CURVE LENGTH (m)  
 VERTICAL CURVE RADIUS (m)  
 VERTICAL GEOMETRY GRADE (%)  
 VERTICAL GEOMETRY LENGTH (m)



DATUM RL = 1293.500

2016 LiDAR GROUND LEVEL	2016 LiDAR CANOPY LEVEL	CANOPY HEIGHT	CENTRELINE CHAINAGE
1346.28	1346.28	-0.771	4850
1350.25	1350.25	-0.000	4860
1352.18	1352.20	1.217	4870
1356.55	1356.55	-0.002	4880
1358.38	1358.37	0.321	4890
1360.85	1360.85	0.001	4900
1364.07	1364.07	-0.039	4910
1367.21	1367.21	0.000	4920
1371.34	1371.36	-0.227	4930
1375.05	1375.04	0.002	4940
1377.68	1377.68	0.672	4950
1381.66	1381.66	-0.000	4960
1386.48	1386.51	0.883	4970
1393.15	1393.15	-0.002	4980
1398.60	1398.60	0.246	4990
1404.54	1404.70	-0.162	5000
1410.65	1410.70	-0.932	5010
1415.00	1415.00	0.001	5020
1418.77	1418.77	-0.208	5030
1422.13	1422.13	-0.001	5040
1425.29	1425.28	0.213	5050
1427.81	1427.81	-0.002	5056.869
1428.62	1428.62	-0.008	5060
1431.47	1431.47	-0.264	5070
1433.80	1433.80	0.000	5080
1435.20	1435.20	-0.072	5090
1436.46	1436.46	0.000	5100
1438.28	1438.28	0.081	5110
1440.27	1440.27	0.000	5120
1442.82	1442.82	-0.134	5130
1445.11	1445.11	-0.000	5140
1447.58	1447.58	-0.204	5150
1449.63	1449.63	0.000	5160
1452.61	1452.61	-0.410	5170
1454.78	1454.78	-0.000	5180
1456.93	1456.93	0.116	5190
1459.31	1459.31	-0.000	5200
1462.16	1462.16	-0.069	5210
1464.87	1464.87	0.001	5220
1466.55	1466.55	0.281	5230
1468.78	1468.78	0.000	5240
1471.02	1471.02	0.283	5250
1473.84	1473.84	0.000	5260
1477.14	1477.14	0.126	5270
1480.68	1480.68	0.000	5280
1484.21	1484.21	-0.010	5290
1487.71	1487.71	0.000	5300
1491.94	1491.94	0.275	5310
1496.73	1496.73	-0.054	5320
1501.55	1501.58	0.101	5330
1506.64	1506.64	0.000	5340
1511.21	1511.21	-0.047	5350
1515.69	1515.69	0.000	5360
1520.75	1520.75	-0.092	5370
1525.63	1525.63	-0.004	5380
1530.84	1530.84	-0.024	5390
1536.01	1536.01	0.005	5400
1541.63	1541.63	0.285	5410
1547.82	1547.81	-0.004	5420
1553.13	1553.17	0.326	5430
1559.18	1559.29	-0.118	5440
1564.53	1564.53	0.008	5450
1569.89	1569.89	0.000	5460
1575.07	1575.07	-0.098	5470
1580.04	1580.03	0.013	5480
1584.93	1585.03	-0.224	5490
1589.56	1589.56	0.000	5500
1593.86	1593.86	0.005	5510
1598.17	1598.17	0.001	5520
1602.58	1602.58	-0.013	5530
1606.96	1606.96	0.009	5540

A1 SCALE: H 1:1000, V 1:1000  
 LONGITUDINAL SECTION 1

FOR CLIENT REVIEW

**CLARK FORTUNE McDONALD**  
 LAND SURVEYORS - LAND DEVELOPMENT - PLANNING CONSULTANTS  
 QUEENSTOWN | DUNEDIN | CHRISTCHURCH | GORE  
 309 Lower Shotover Road, P.O.Box 553 Queenstown  
 Tel. (03)441-8044, Email admin@cfma.co.nz, www.cfma.co.nz

Rev.	Date	Revision Details	By
B	01/10/25	REALIGNED THE FUNIFOR CENTRELINE	KC

**PROPOSED BEN LOMOND/BOWEN PEAK LONG SECTIONS**

Client	Surveyed	Date	Job No.	Drawing No.
BOWEN PEAK LTD	-	-	16592	10
	Drawn	Date	Scale	
	KC	23.05.25	1:1000.000 @ A1 1:2000 @ A3	
	Checked	Date	Datum & Level	Rev.
	-	-	NZVD 2016	B

HORIZONTAL CURVE DATA

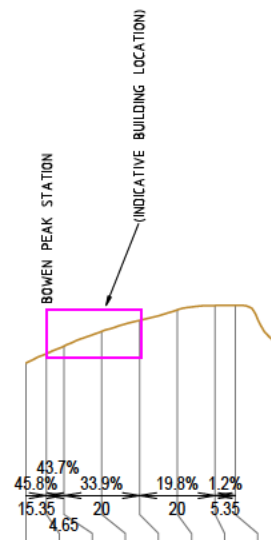
VERTICAL CURVE LENGTH (m)

VERTICAL CURVE RADIUS (m)

VERTICAL GEOMETRY GRADE (%)

VERTICAL GEOMETRY LENGTH (m)

DATUM RL = 1559.500



2016 LiDAR GROUND LEVEL	1611.56	1614.00	1616.03	1619.92	1622.90	1625.63	1626.77	1626.83
2016 LiDAR CANOPY LEVEL	1611.56	1613.98	1616.03	1619.92	1622.90	1625.63	1626.80	1626.83
CANOPY HEIGHT	-0.014	0.007	0.000	-0.508	0.000	-0.841	-0.030	0.001
CENTRELINE CHAINAGE	5550	5555.349	5560	5570	5580	5590	5600	5605.349

A1 SCALE: H 1:1000, V 1:1000  
 LONGITUDINAL SECTION 1  
 FOR CLIENT REVIEW



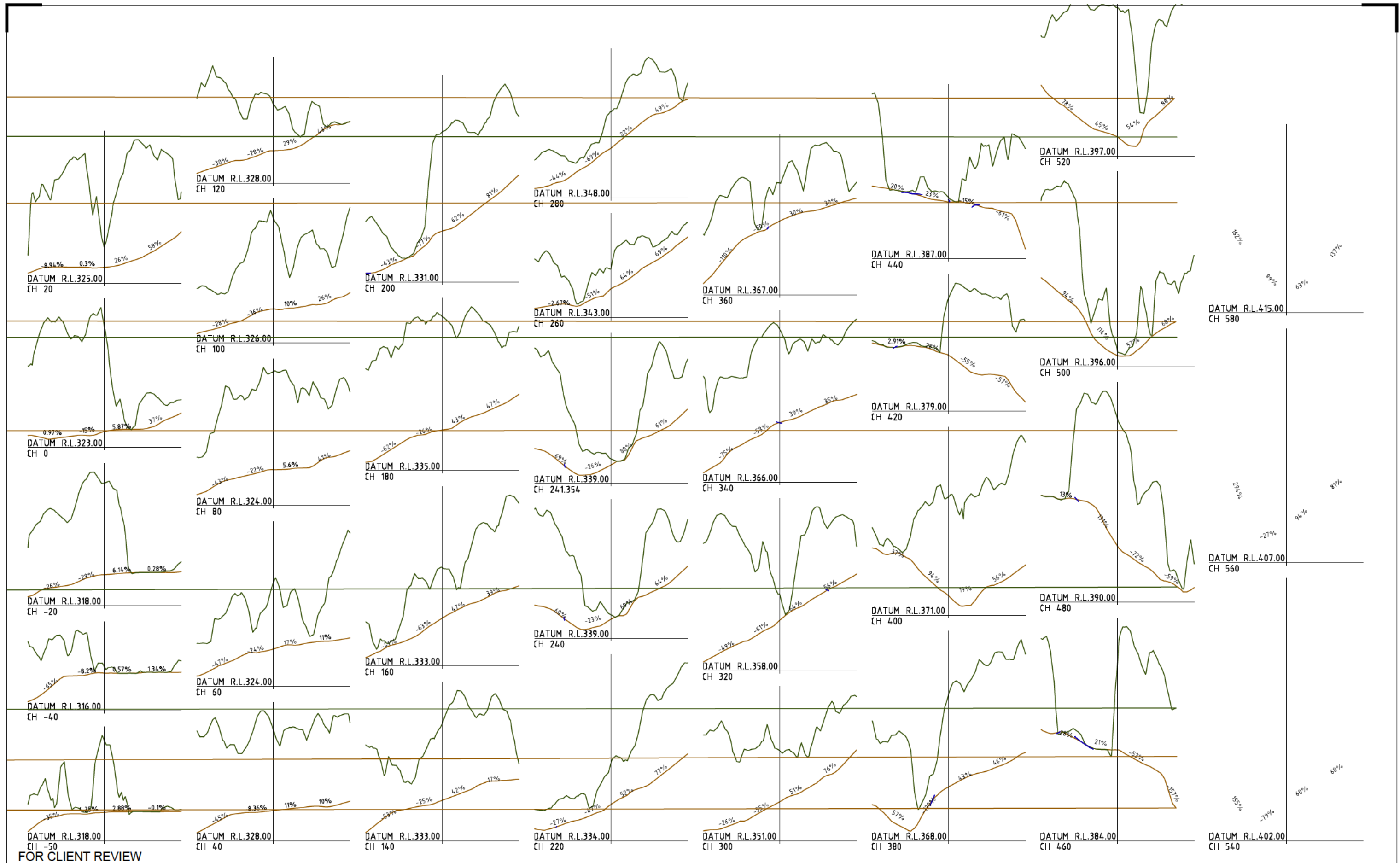
**CLARK FORTUNE McDONALD**  
 LAND SURVEYORS - LAND DEVELOPMENT - PLANNING CONSULTANTS  
 QUEENSTOWN | DUNEDIN | CHRISTCHURCH | GORE  
 309 Lower Shotover Road, P.O.Box 553 Queenstown  
 Tel. (03)441-8044, Email admin@cfma.co.nz, www.cfma.co.nz

Rev.	Date	Revision Details	By
B	01/10/25	REALIGNED THE FUNIFOR CENTRELINE	KC

**PROPOSED BEN LOMOND/BOWEN PEAK LONG SECTIONS**

Client	BOWEN PEAK LTD	Surveyed	-	Date	-	Job No.	16592	Drawing No.	10
Drawn	KC	Date	23.05.25	Scale	1:1000.000 @ A1 1:2000 @ A3	Datum & Level	NZVD 2016	Rev.	B

Notes:  
 - All dimensions shown are in meters unless shown otherwise.  
 - Any person using Clark Fortune McDonald drawings and other data accepts the risk of:  
 - Using the drawings and other data in electronic form without requesting and checking them for accuracy against the original hard copy versions.  
 - Ensuring the information is the most recent issue.  
 - Copyright on this drawing is reserved.



FOR CLIENT REVIEW

**CLARK FORTUNE McDONALD**  
 LAND SURVEYORS - LAND DEVELOPMENT - PLANNING CONSULTANTS  
 QUEENSTOWN | DUNEDIN | CHRISTCHURCH | GORE  
 309 Lower Shotover Road, P.O.Box 553 Queenstown  
 Tel. (03)441-8044, Email admin@cfma.co.nz, www.cfma.co.nz

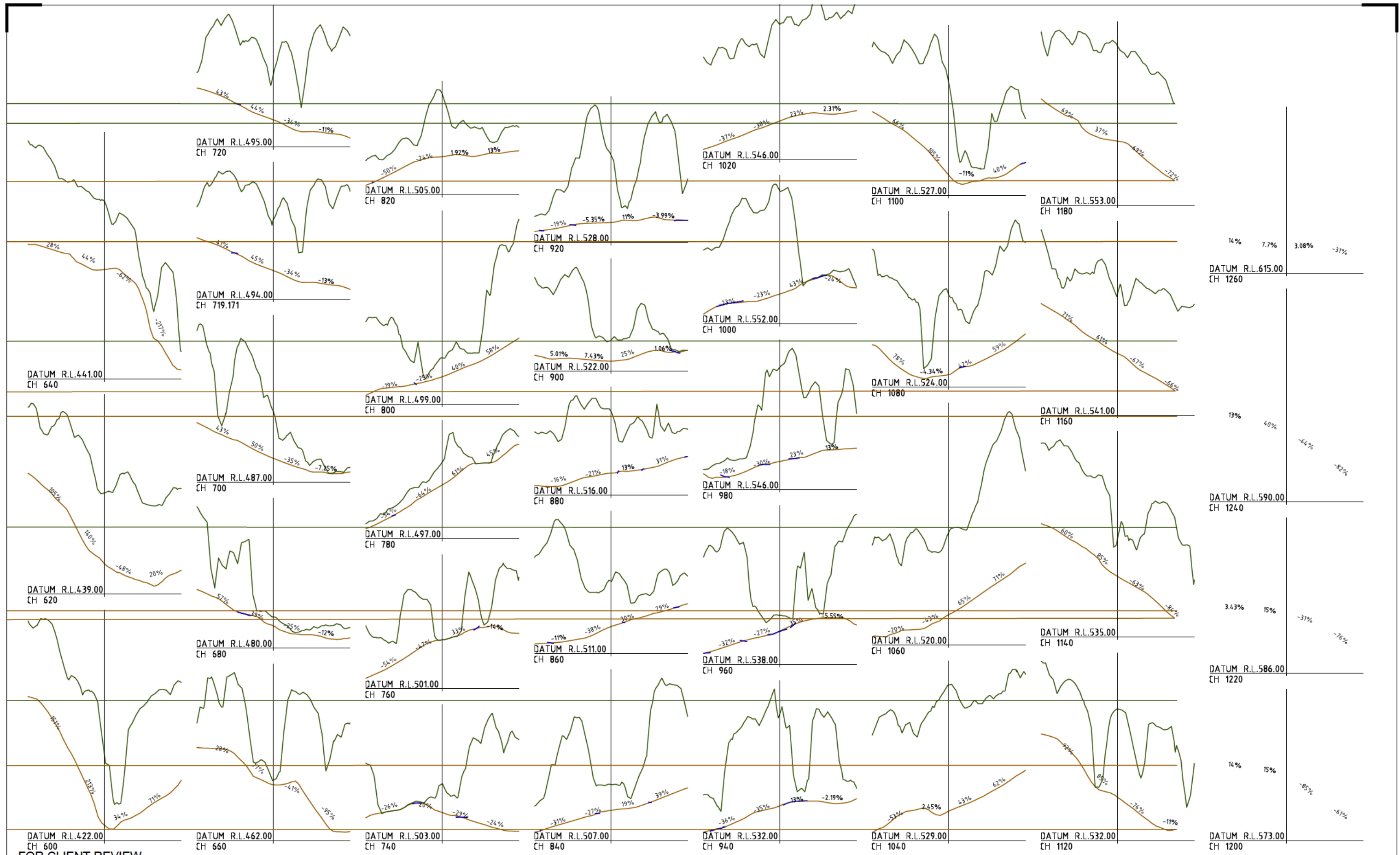
Rev.	Date	Revision Details	By
B	02/10/25	REALIGNED THE FUNIFOR CENTRELINE	KC

## PROPOSED BEN LOMOND/BOWEN PEAK CROSS SECTIONS

Client	Surveyed	Date	Job No.	Drawing No.
BOWEN PEAK LTD	-	-	16592	11
	Drawn	Date	Scale	Sheet 001
	KC	23.05.25	1:500 @ A1	
	Checked	Date	Datum & Level	Rev.
	-	-	-	8

Notes:  
 All dimensions shown are in meters unless shown otherwise.  
 Any person using Clark Fortune McDonald drawings and other data accepts the risk of:  
 - Using the drawings and other data in electronic form without requesting and checking them for accuracy against the original hard copy versions.  
 - Ensuring the information is the most recent issue.  
 - Copyright on this drawing is reserved.

NZVD 2016



FOR CLIENT REVIEW

**CLARK FORTUNE McDONALD**  
 LAND SURVEYORS - LAND DEVELOPMENT - PLANNING CONSULTANTS  
 QUEENSTOWN | DUNEDIN | CHRISTCHURCH | GORE  
 309 Lower Shotover Road, P.O. Box 553 Queenstown  
 Tel. (03)441-8044, Email admin@cfma.co.nz, www.cfma.co.nz

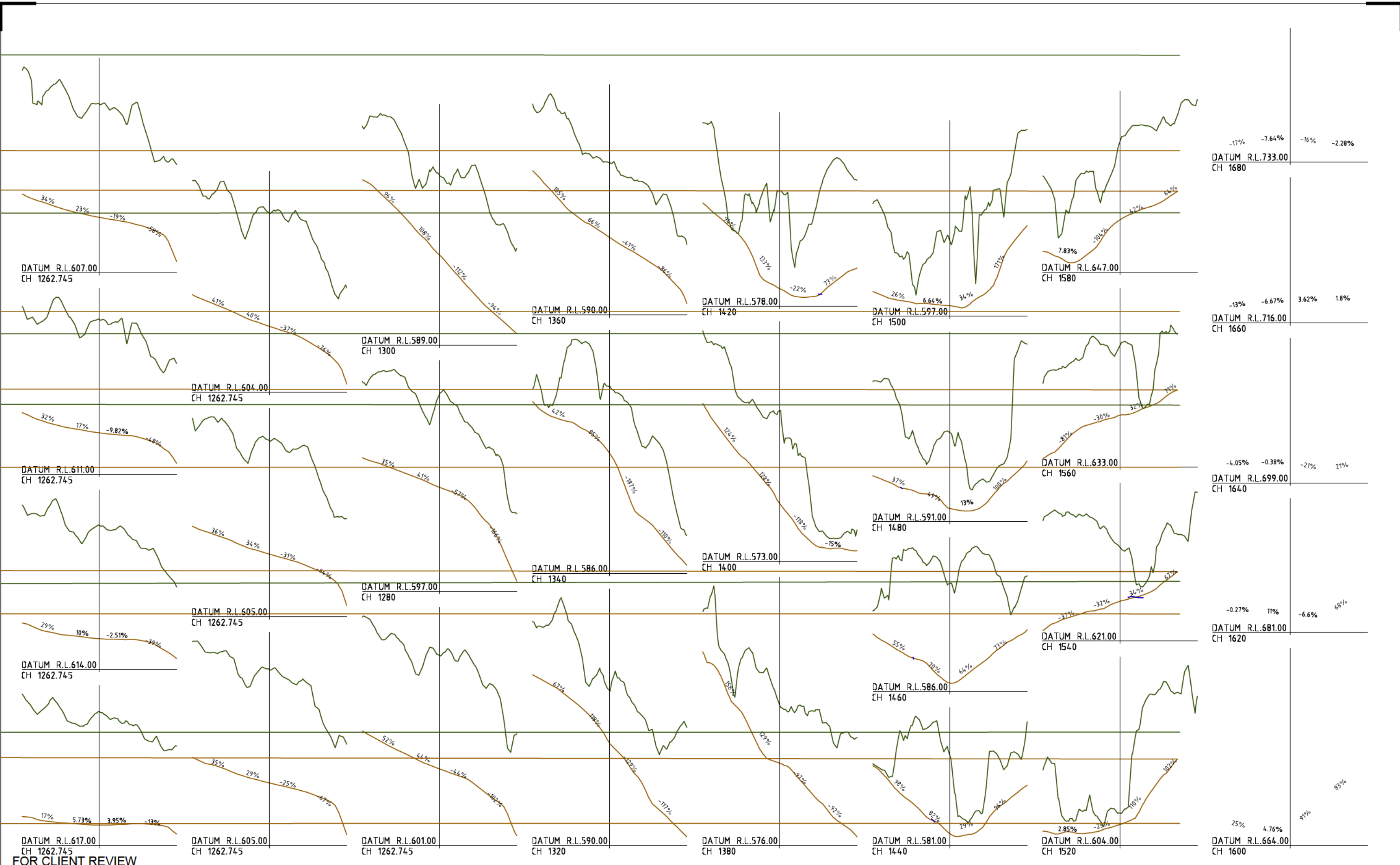
Rev.	Date	Revision Details	By
B	02/10/25	REALIGNED THE FUNIFOR CENTRELINE	KC

## PROPOSED BEN LOMOND/BOWEN PEAK CROSS SECTIONS

Client	Surveyed	Date	Job No.	Drawing No.
BOWEN PEAK LTD	-	-	16592	11 Sheet002
	Drawn	Date	Scale	1:500 @ A1 1:1000 @ A3
	KC	23.05.25		
	Checked	Date	Datum & Level	Rev.
	-	-	-	B

Notes:  
 All dimensions shown are in meters unless shown otherwise.  
 Any person using Clark Fortune McDonald drawings and other data accepts the risk of:  
 - Using the drawings and other data in electronic form without requesting and checking them for accuracy against the original hard copy versions.  
 - Ensuring the information is the most recent issue.  
 - Copyright on this drawing is reserved.

NZVD 2016



FOR CLIENT REVIEW



**CLARK FORTUNE McDONALD**  
 LAND SURVEYORS - LAND DEVELOPMENT - PLANNING CONSULTANTS  
 QUEENSTOWN | DUNEDIN | CHRISTCHURCH | GORE

309 Lower Shotover Road, P.O. Box 553 Queenstown  
 Tel. (03)441-8044, Email admin@cfma.co.nz, www.cfma.co.nz

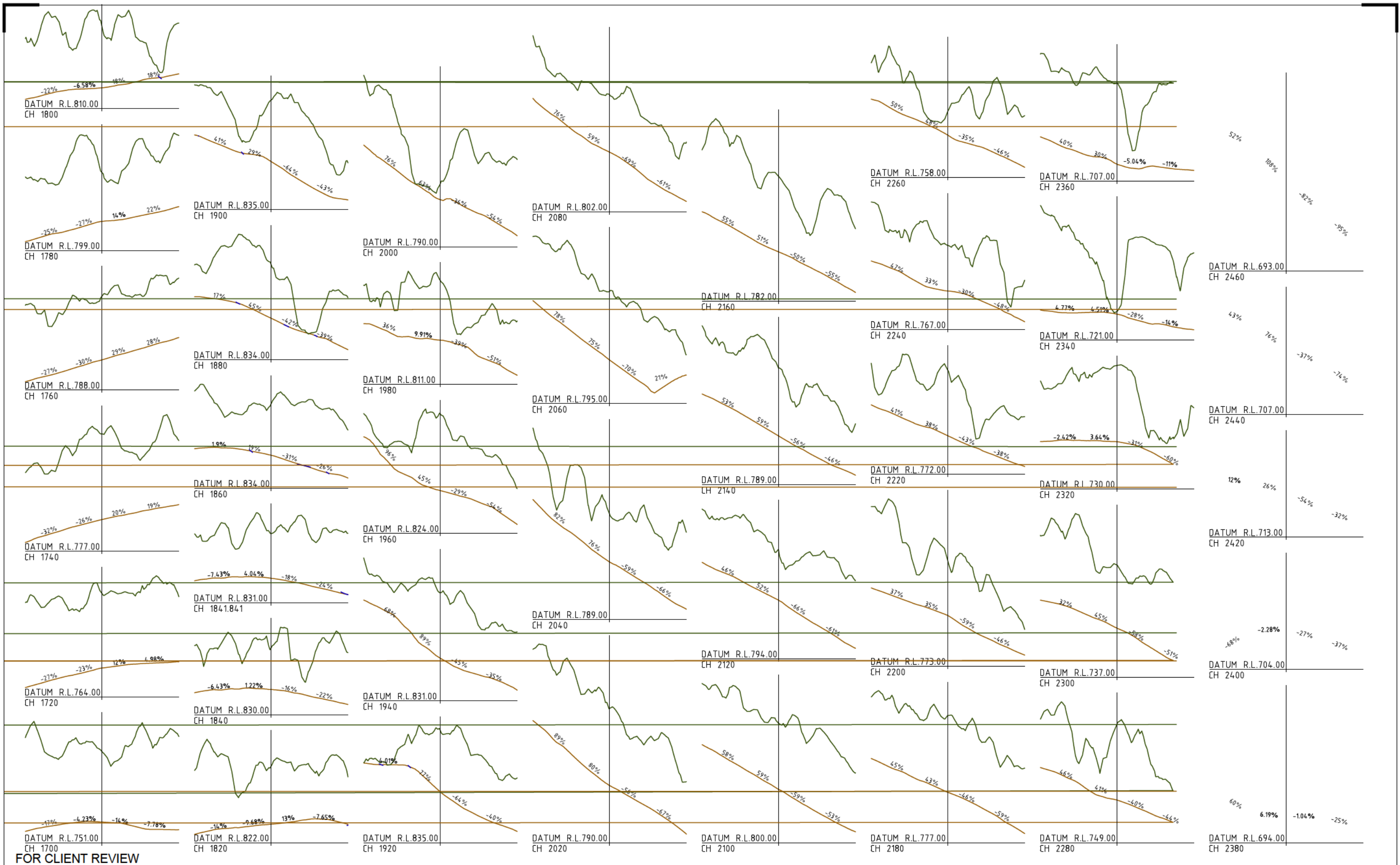
Rev.	Date	Revision Details	By
B	02/10/25	REALIGNED THE FUNIFOR CENTRELINE	KC

## PROPOSED BEN LOMOND/BOWEN PEAK CROSS SECTIONS

Client	Surveyed	Date	Job No.	Drawing No.
BOWEN PEAK LTD	-	-	16592	11
	Drawn	Date	Scale	Sheet
	KC	23.05.25	1:500 @ A1	003
	Checked	Date	Datum & Level	Rev.
	-	-	-	B

Notes:  
 All dimensions shown are in meters unless shown otherwise.  
 Any person using Clark Fortune McDonald drawings and other data accepts the risk of:  
 - Using the drawings and other data in electronic form without requesting and checking them for accuracy against the original hard copy versions.  
 - Ensuring the information is the most recent issue.  
 - Copyright on this drawing is reserved.

NZVD 2016



FOR CLIENT REVIEW

**CLARK FORTUNE McDONALD**  
 LAND SURVEYORS - LAND DEVELOPMENT - PLANNING CONSULTANTS  
 QUEENSTOWN | DUNEDIN | CHRISTCHURCH | GORE

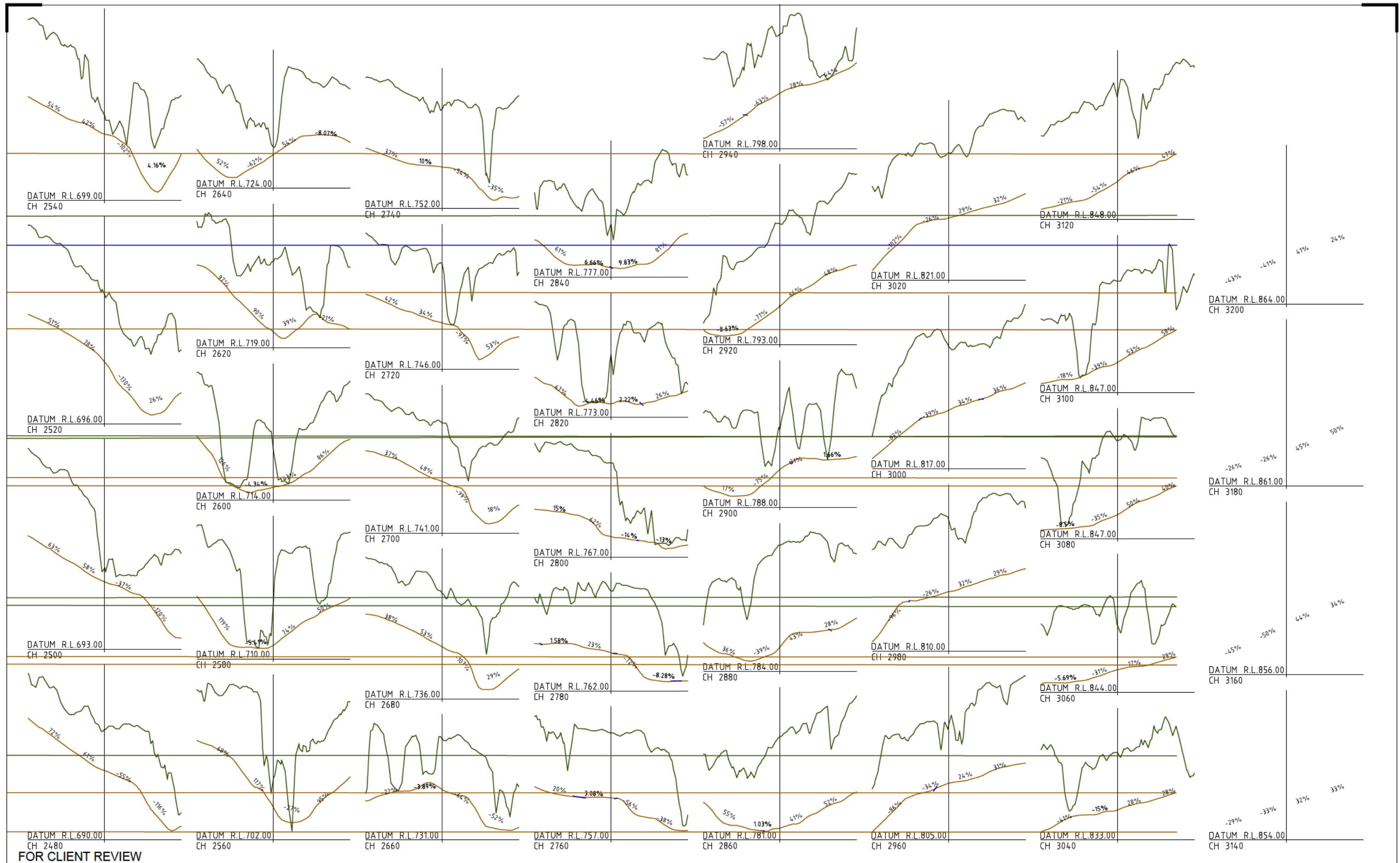
309 Lower Shotover Road, P.O.Box 553 Queenstown  
 Tel. (03)441-8044, Email admin@cfma.co.nz, www.cfma.co.nz

Rev.	Date	Revision Details	By
B	02/10/25	REALIGNED THE FUNIFOR CENTRELINE	KC

**PROPOSED BEN LOMOND/BOWEN PEAK CROSS SECTIONS**

Client	BOWEN PEAK LTD	Surveyed	-	Date	-	Job No.	16592	Drawing No.	11
Drawn	KC	Date	23.05.25	Scale	1:500 @ A1 1:1000 @ A3	Datum & Level	-	Rev.	B
Checked	-	Date	-	Datum & Level	NZVD 2016				

Notes:  
 - All dimensions shown are in meters unless shown otherwise.  
 - Any person using Clark Fortune McDonald drawings and other data accepts the risk of:  
 - Using the drawings and other data in electronic form without requesting and checking them for accuracy against the original hard copy versions.  
 - Ensuring the information is the most recent issue.  
 - Copyright on this drawing is reserved.



FOR CLIENT REVIEW



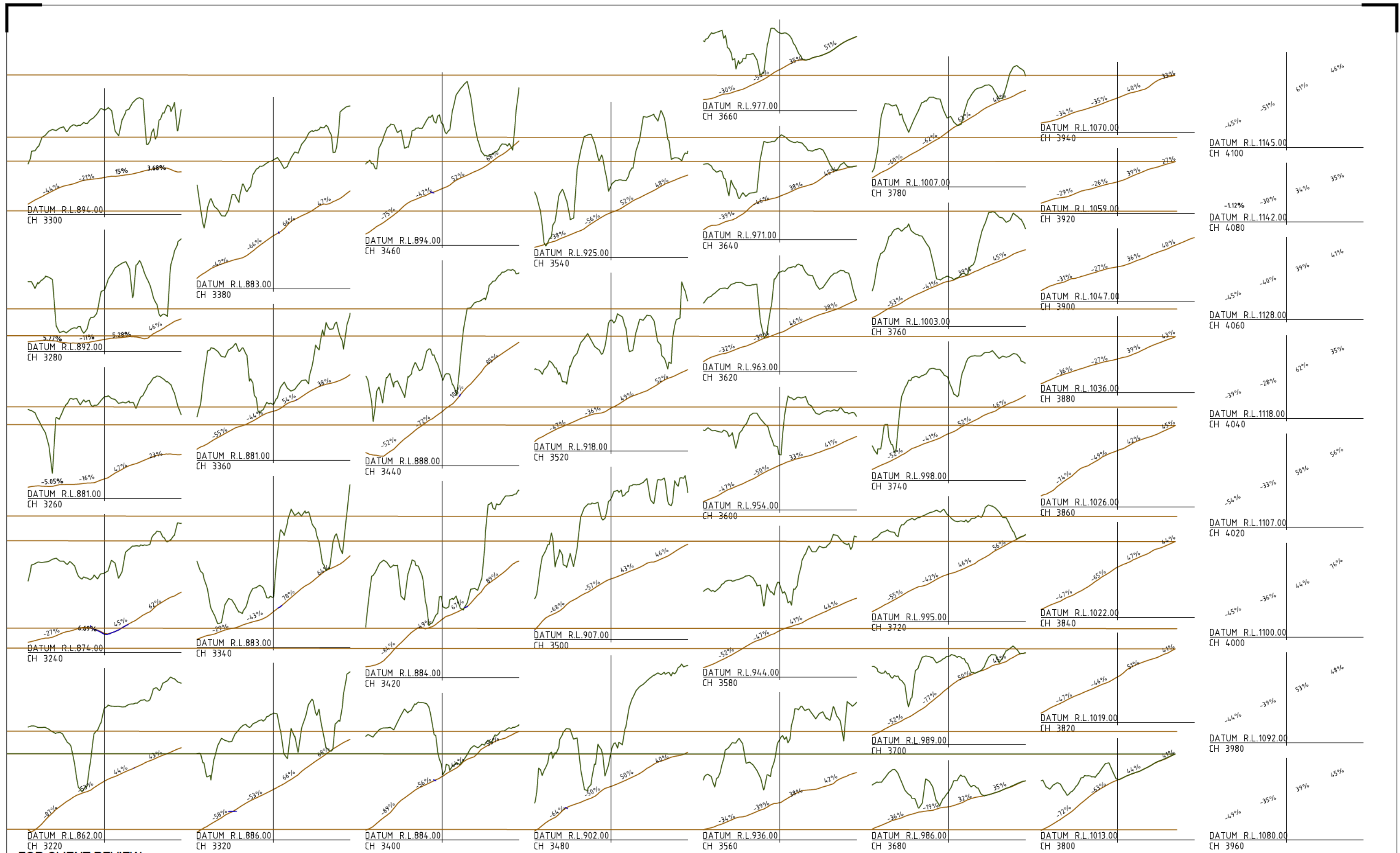
**CLARK FORTUNE McDONALD**  
 LAND SURVEYORS - LAND DEVELOPMENT - PLANNING CONSULTANTS  
 QUEENSTOWN | DUNEDIN | CHRISTCHURCH | GORE

309 Lower Shotover Road, P.O.Box 553 Queenstown  
 Tel. (03)441-8044, Email admin@cfma.co.nz, www.cfma.co.nz

Rev.	Date	Revision Details	By
1	02/10/25	REALIGNED THE FUNIFOR CENTRELIN	KC

## PROPOSED BEN LOMOND/BOWEN PEAK CROSS SECTIONS

Client	BOWEN PEAK LTD		Surveyed	-	Date	-	Job No.	16592	Drawing No.	11
Drawn	KC	Date	23.05.25	Scale	1:500 @ A1	1:1000 @ A3	Datum & Level	-	Rev.	8
Checked	-	Date	-	Datum & Level	-		Rev.	-		
Notes: All dimensions shown are in meters unless shown otherwise. Any person using Clark Fortune McDonald drawings and other data accepts the risk of: - Using the drawings and other data in electronic form without requesting and checking them for accuracy against the original hard copy versions. - Ensuring the information is the most recent issue. - Copyright on this drawing is reserved.										
NZVD 2016										



FOR CLIENT REVIEW


**CLARK FORTUNE McDONALD**  
 LAND SURVEYORS - LAND DEVELOPMENT - PLANNING CONSULTANTS  
 QUEENSTOWN | DUNEDIN | CHRISTCHURCH | GORE

309 Lower Shotover Road, P.O. Box 553 Queenstown  
 Tel. (03)441-8044, Email admin@cfma.co.nz, www.cfma.co.nz

Rev.	Date	Revision Details	By
1	02/10/25	REALIGNED THE FUNIFOR CENTRELINE	KC

## PROPOSED BEN LOMOND/BOWEN PEAK CROSS SECTIONS

Client	Surveyed	Date	Job No.	Drawing No.
BOWEN PEAK LTD	-	-	16592	11 Shee006
	Drawn	Date	Scale	
	KC	23.05.25	1:500 @ A1 1:1000 @ A3	
	Checked	Date	Datum & Level	Rev.
	-	-	NZVD 2016	8



FOR CLIENT REVIEW

**CLARK FORTUNE McDONALD**  
 LAND SURVEYORS - LAND DEVELOPMENT - PLANNING CONSULTANTS  
 QUEENSTOWN | DUNEDIN | CHRISTCHURCH | GORE

309 Lower Shotover Road, P.O. Box 553 Queenstown  
 Tel. (03)441-8044, Email admin@cfma.co.nz, www.cfma.co.nz

Rev.	Date	Revision Details	By
B	02/10/25	REALIGNED THE FUNIFOR CENTRELINE	KC

## PROPOSED BEN LOMOND/BOWEN PEAK CROSS SECTIONS

Client	Surveyed	Date	Job No.	Drawing No.
BOWEN PEAK LTD	-	-	16592	11 Sheet 007
Drawn	KC	Date	Scale	Rev.
Checked	-	23.05.25	1:500 @ A1 1:1000 @ A3	B
Datum & Level	NZVD 2016			