

















### LEGEND

-  Existing Easements (shown on Lot 12 DP 364700 only)
-  Indicative Wastewater Land Treatment Areas
-  Proposed Boundary
-  Existing Adjacent Boundary
-  Application Site Boundary
-  Proposed Reserve Boundary

### GENERAL NOTES

All drawings should be read in conjunction with the Proposed Subdivision Plan (Drawing Q7557-001) that includes subdivision information and relevant notes.  
All wastewater land treatment areas shown are indicative only.







**Lot 9014**

1.55ha

*to vest either in Queenstown Lakes District Council as Local Purpose Reserve (Stormwater and Services) or an incorporated society (or equivalent legal body)*







**Lot 9015**

1.60ha

*to vest either in Queenstown Lakes District Council as Local Purpose Reserve (Stormwater and Services) or an incorporated society (or equivalent legal body)*



**LEGEND**

-  Existing Easements (shown on Lot 12 DP 364700 only)
-  Indicative Wastewater Land Treatment Areas
-  Proposed Boundary
-  Existing Adjacent Boundary
-  Application Site Boundary
-  Proposed Reserve Boundary

**GENERAL NOTES**

All drawings should be read in conjunction with the Proposed Subdivision Plan (Drawing Q7557-001) that includes subdivision information and relevant notes.  
All wastewater land treatment areas shown are indicative only.

**DRAWING TITLE**

**RCL HOMESTEAD BAY LIMITED**  
**LOT 8 DP 443832 AND LOT 12 DP 364700**  
**PROPOSED RESERVES TO VEST AND**  
**INDICATIVE WASTEWATER AREAS**

**DATUM INFORMATION**

COORDINATE SYSTEM NZGD2000  
MOUNT NICHOLAS CIRCUIT  
DATUM NZVD2016  
ORIGIN OF COORDINATES YZ 5 SO 484152  
ORIGIN OF LEVELS 384.6249m (EVFY)

**REV DRAWN DATE NOTE**

**STATUS FOR CONSENT**

SURVEYED - -  
DESIGNED - -  
DRAWN MA 10.04.25  
REVIEWED BC 10.04.25  
APPROVED - -  
© Paterson Pitts Limited Partnership

**PROJECT Q7557**  
**DRAWING NO 009**  
**SHEET 006**  
**REVISION 0**  
**SCALE (A3) 1:1500**





LEGEND

- Existing Easements (shown on Lot 12 DP 364700 only)
- Indicative Wastewater Land Treatment Areas
- Proposed Boundary
- Existing Adjacent Boundary
- Application Site Boundary
- Proposed Reserve Boundary

GENERAL NOTES

All drawings should be read in conjunction with the Proposed Subdivision Plan (Drawing Q7557-001) that includes subdivision information and relevant notes.  
All wastewater land treatment areas shown are indicative only.





patersons.

Land Professionals

rcl

group

DRAWING TITLE

RCL HOMESTEAD BAY LIMITED  
LOT 8 DP 443832 AND LOT 12 DP 364700  
PROPOSED RESERVES TO VEST AND  
INDICATIVE WASTEWATER AREAS

DATUM INFORMATION

COORDINATE SYSTEM  
MOUNT NICHOLAS CIRCUIT  
DATUM  
ORIGIN OF COORDINATES  
ORIGIN OF LEVELS

NZGD2000  
NZVD2016  
YZ 5 SO 484152  
384.6249m (EVFY)

REV

DRAWN

DATE

NOTE

STATUS

FOR CONSENT

SURVEYED

DESIGNED

DRAWN

REVIEWED

APPROVED

© Paterson Pitts Limited Partnership

-

-

MA

BC

-

-

10.04.25

10.04.25

-

-

PROJECT

DRAWING NO

SHEET

REVISION

SCALE (A3)

Q7557

009

009

0

1:1000



LEGEND

- Existing Easements (shown on Lot 12 DP 364700 only)
- Indicative Wastewater Land Treatment Areas
- Proposed Boundary
- Existing Adjacent Boundary
- Application Site Boundary
- Proposed Reserve Boundary

GENERAL NOTES

All drawings should be read in conjunction with the Proposed Subdivision Plan (Drawing Q7557-001) that includes subdivision information and relevant notes.  
All wastewater land treatment areas shown are indicative only.