

Test according NEN 5140 class 1

Project : Hamlin Rd

Location: Hamlin Rd, Ardmore

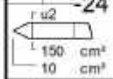
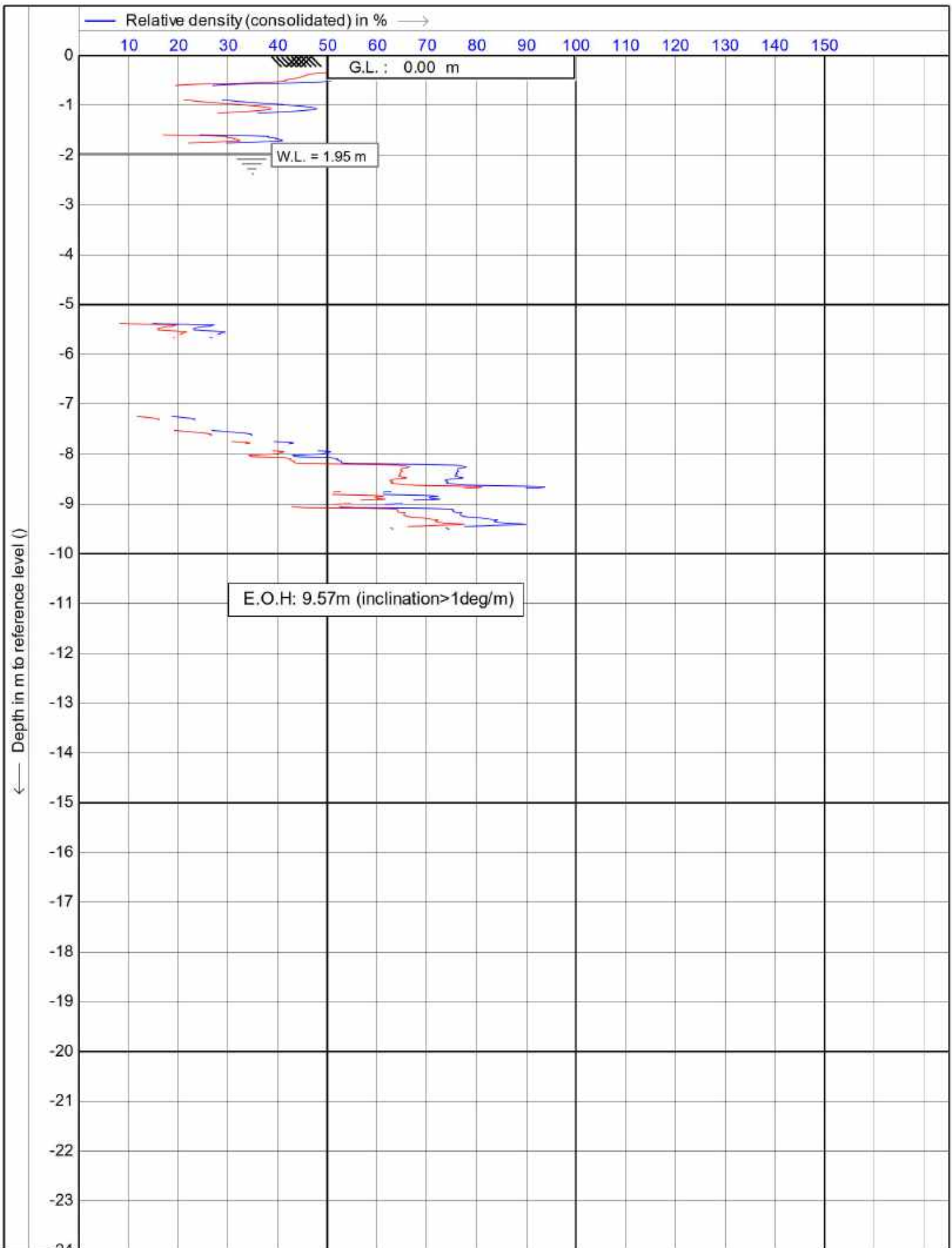
Position: 174.96484, -37.04044 WGS 84

Date : 16/04/2021

Cone no. : S10CFIIP.S16082

Project no. : DF21GE034

CPT no. : CPT_09 10/15



Test according NEN 5140 class 1

Project : Hamlin Rd

Location: Hamlin Rd, Ardmore

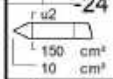
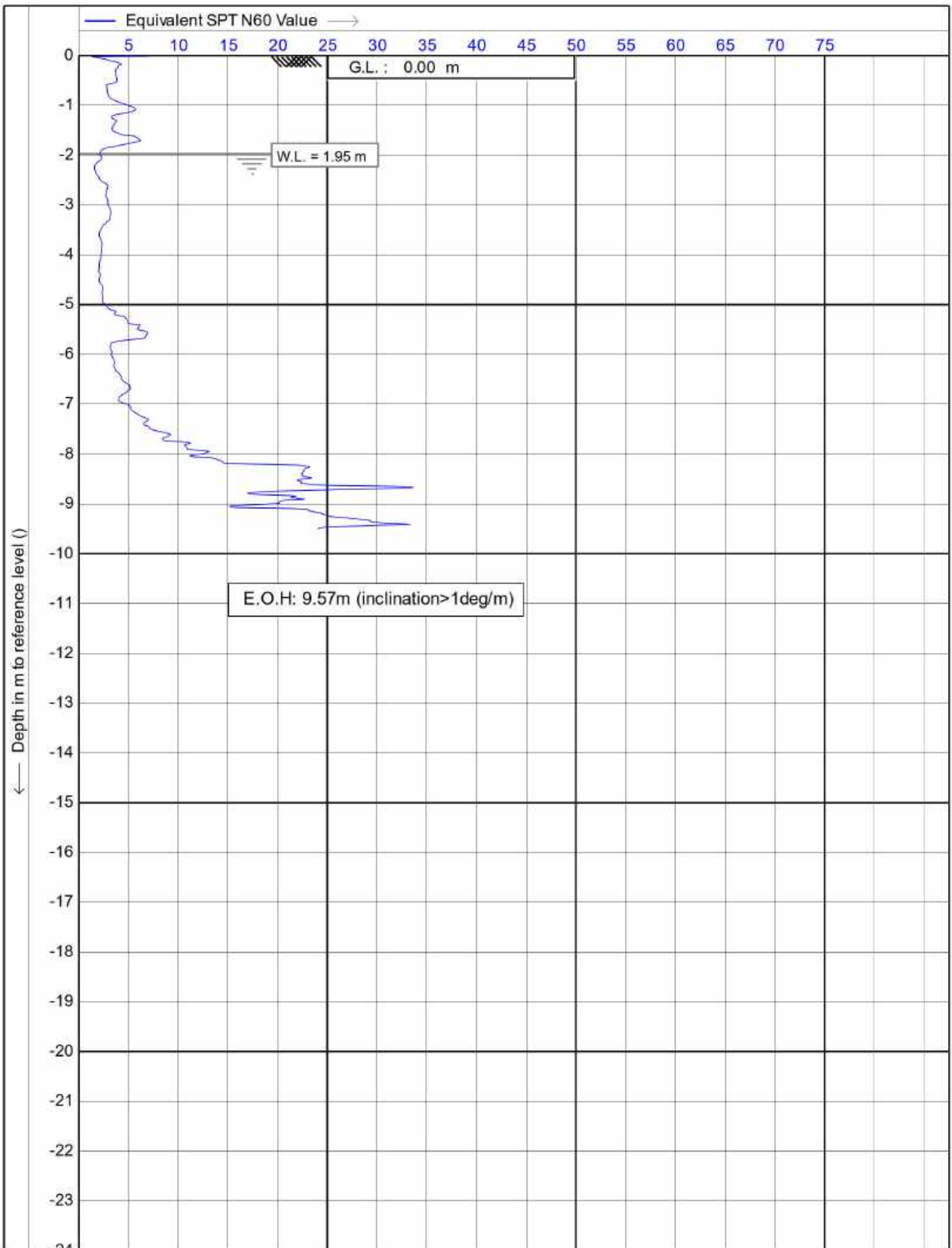
Position: 174.96484, -37.04044 WGS 84

Date : 16/04/2021

Cone no. : S10CFIIP.S16082

Project no. : DF21GE034

CPT no. : CPT_09 11/15



Test according NEN 5140 class 1

Project : Hamlin Rd

Location: Hamlin Rd, Ardmore

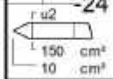
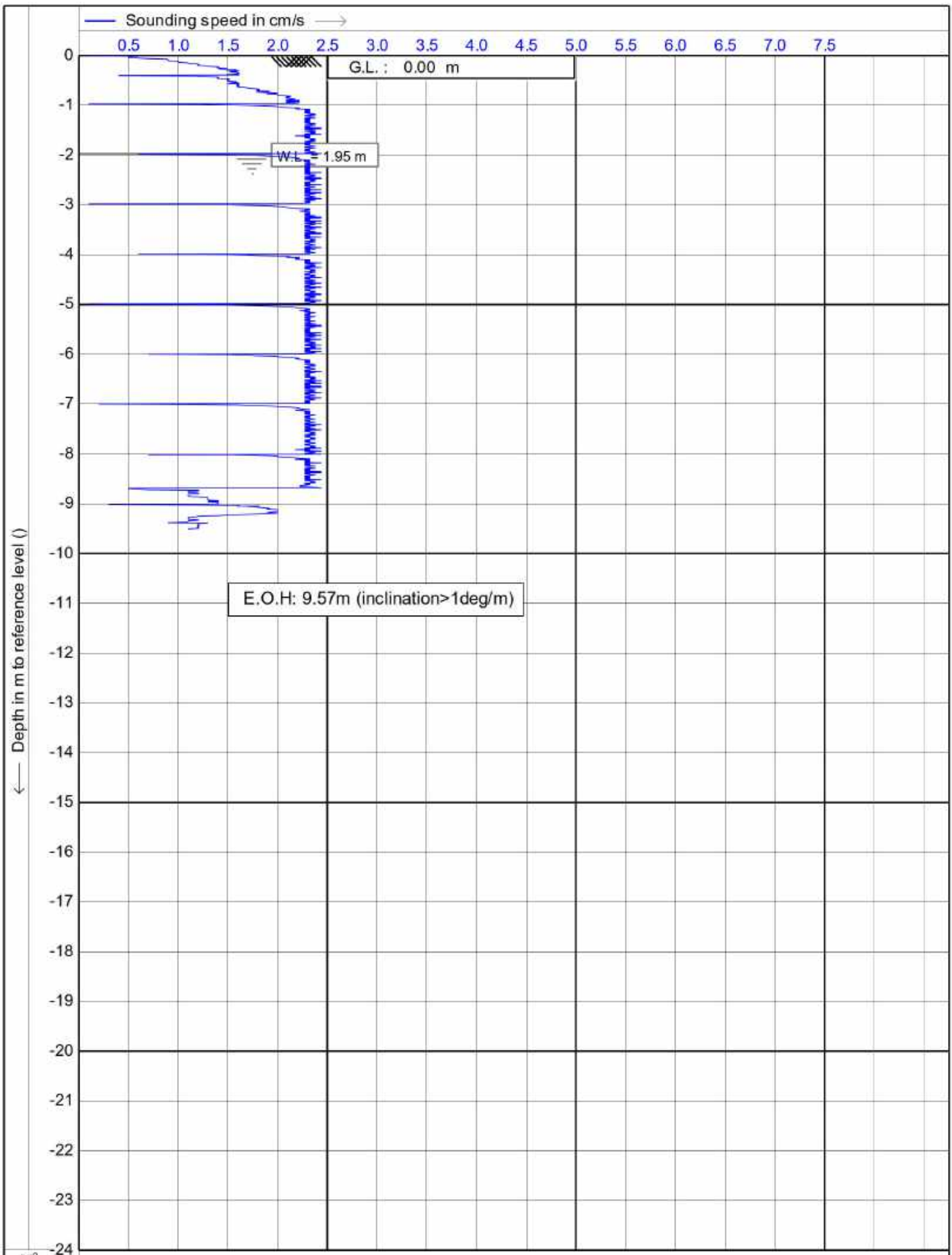
Position: 174.96484, -37.04044 WGS 84

Date : 16/04/2021

Cone no. : S10CFIIP.S16082

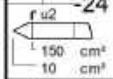
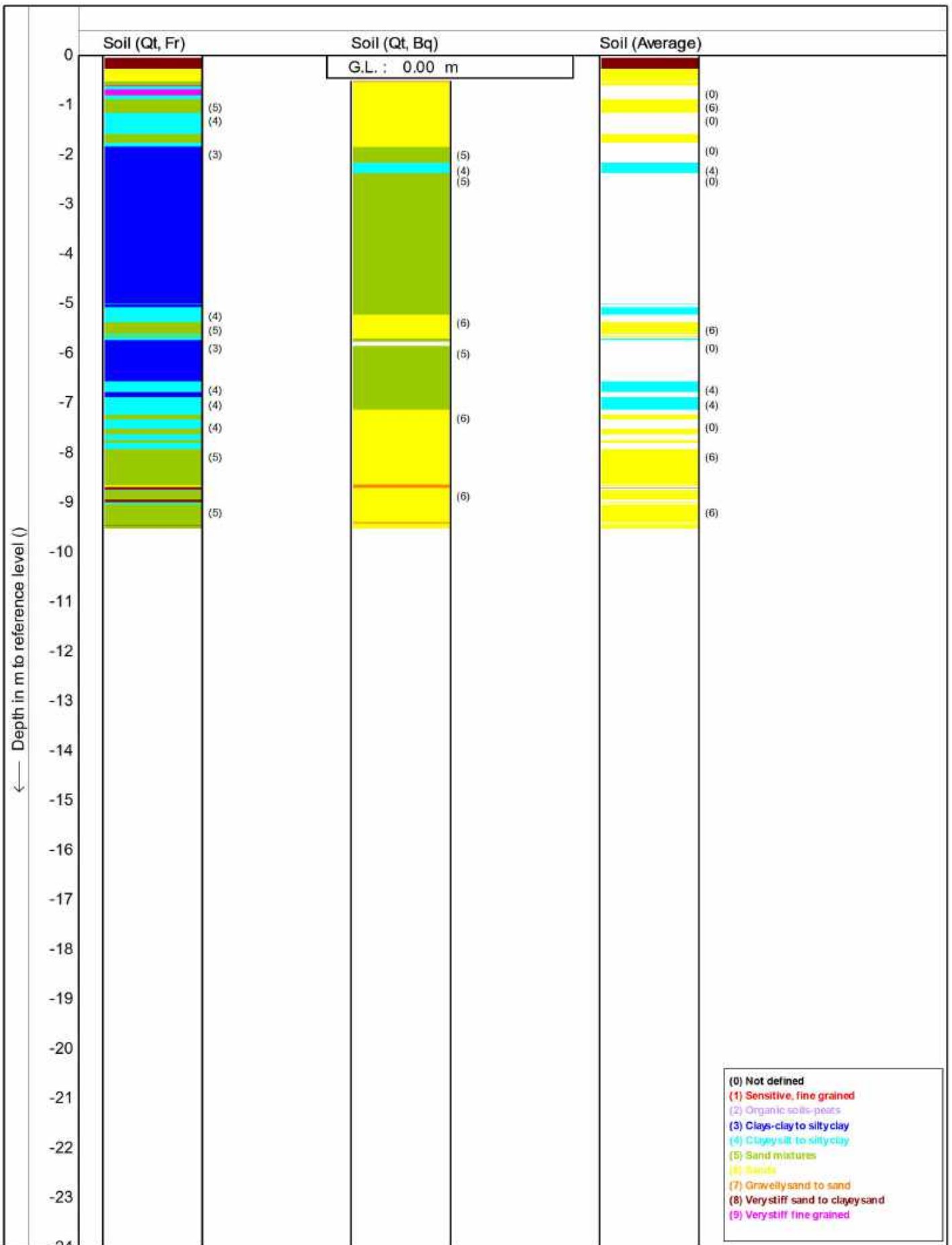
Project no. : DF21GE034

CPT no. : CPT_09 12/15



Test according NEN 5140 class 1
 Project : Hamlin Rd
 Location: Hamlin Rd, Ardmore
 Position: 174.96484, -37.04044 WGS 84

Date : 16/04/2021
 Cone no. : S10CFIIP.S16082
 Project no. : DF21GE034
 CPT no. : CPT_09 13/15



Test according NEN 5140 class 1

Project : Hamlin Rd

Location: Hamlin Rd, Ardmore

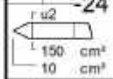
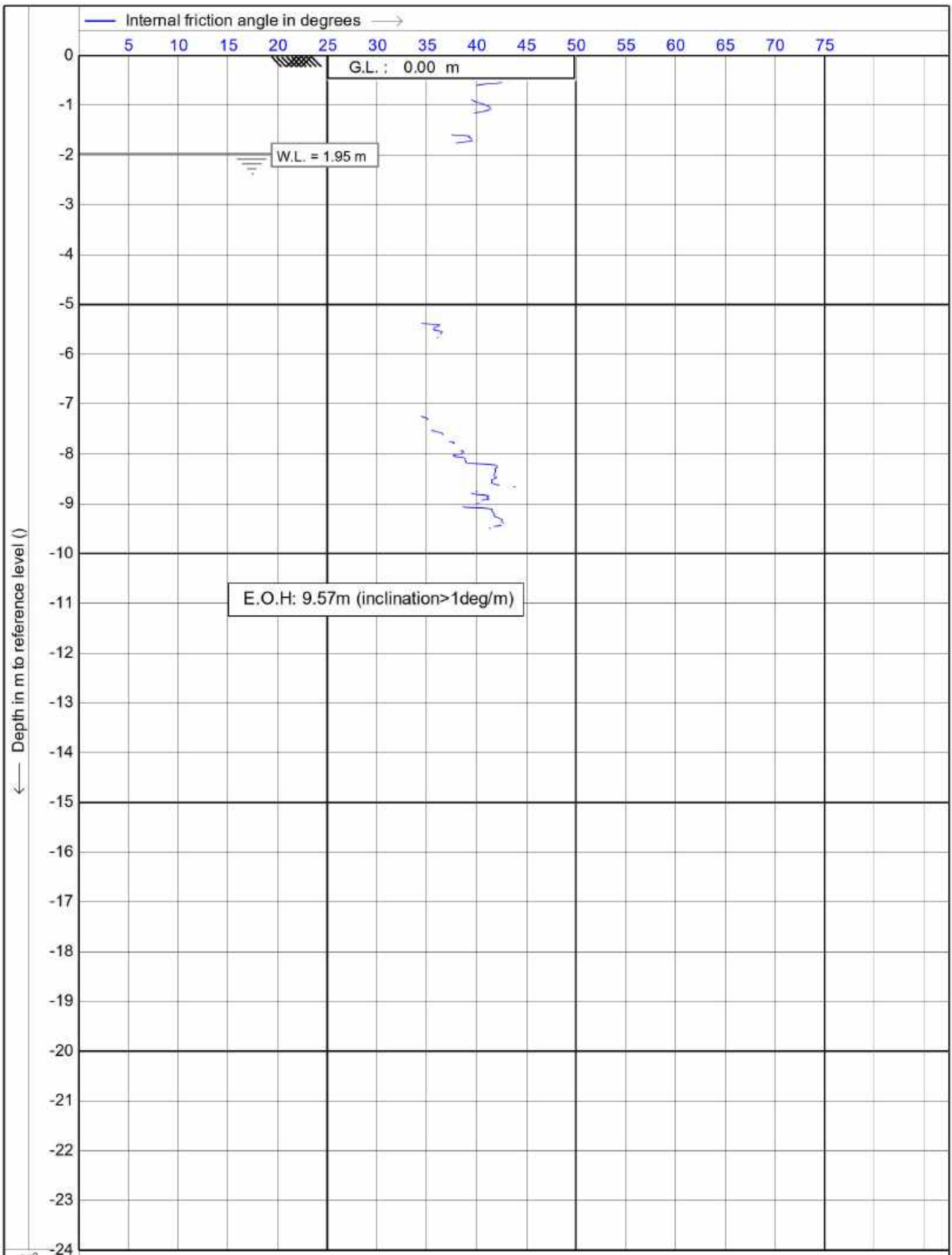
Position: 174.96484, -37.04044 WGS 84

Date : 16/04/2021

Cone no. : S10CFIIP.S16082

Project no. : DF21GE034

CPT no. : CPT_09 14/15



Test according NEN 5140 class 1

Project : Hamlin Rd

Location: Hamlin Rd, Ardmore

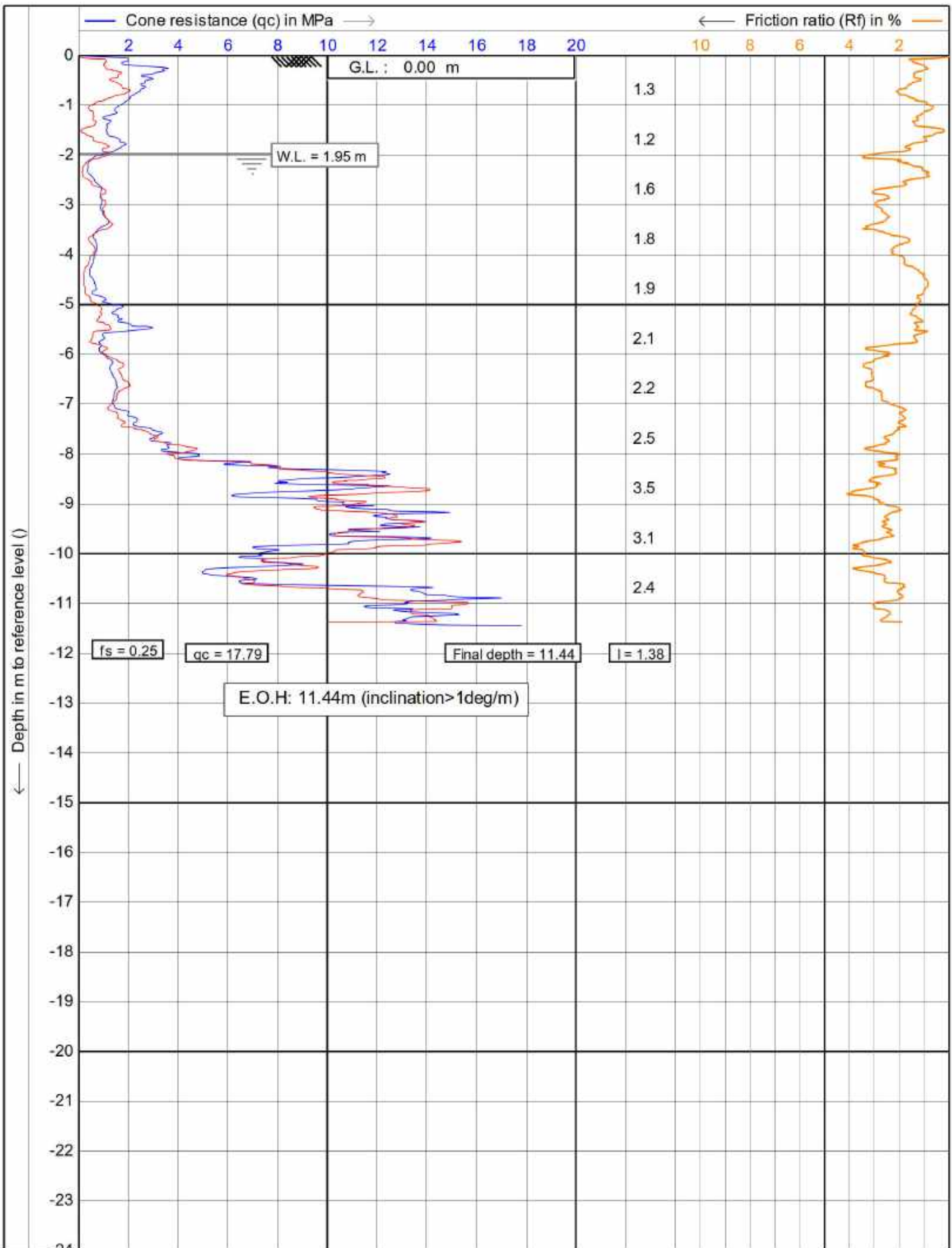
Position: 174.96484, -37.04044 WGS 84

Date : 16/04/2021

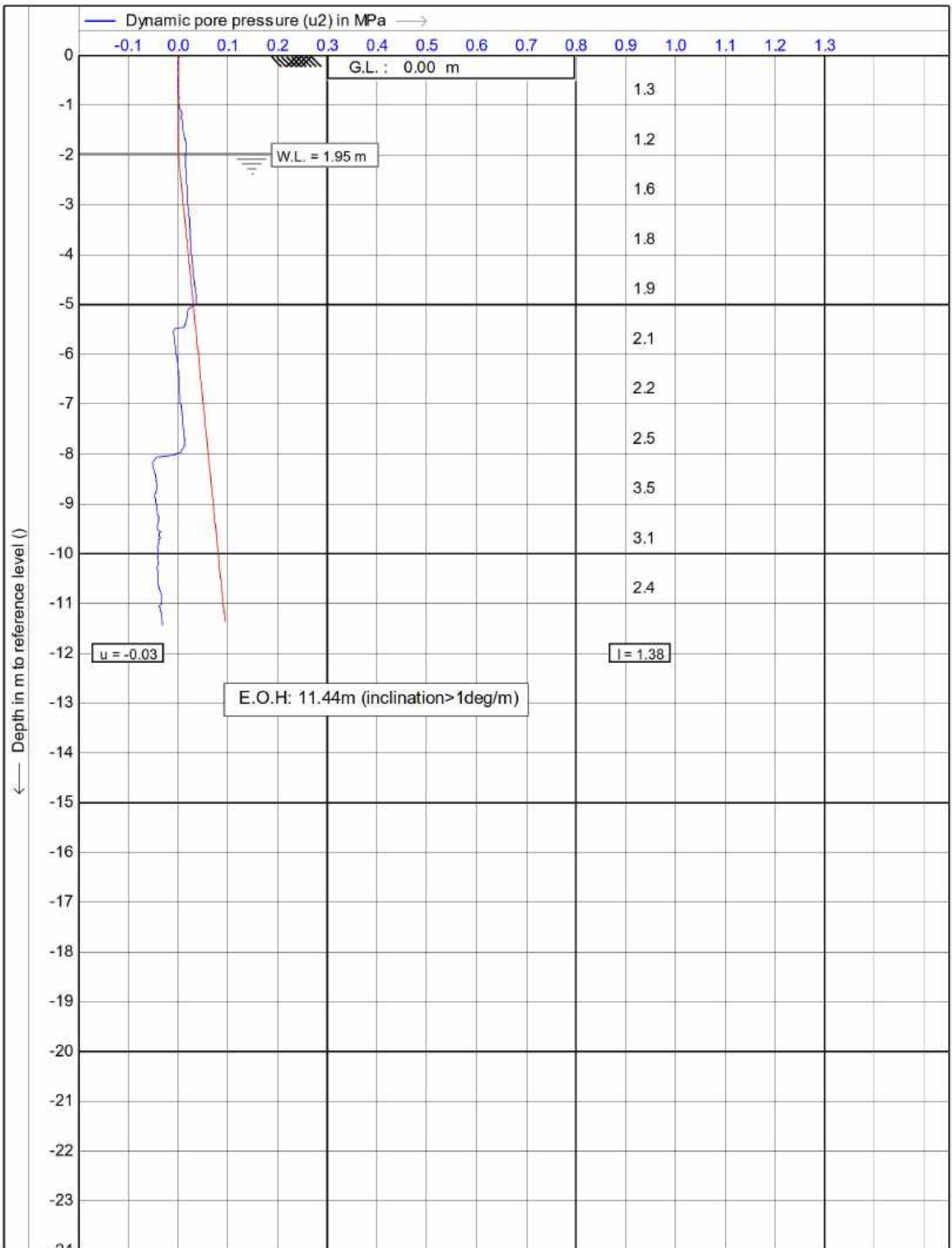
Cone no. : S10CFIIP.S16082

Project no. : DF21GE034

CPT no. : CPT_09 15/15



Test according NEN 5140 class 1		Date : 16/04/2021
Project : Hamlin Rd		Cone no. : S10CFIIP.S16082
Location: Hamlin Rd, Ardmore		Project no. : DF21GE034
Position: 174.96484, -37.04044 WGS 84		CPT no. : CPT_09A 1/15



$r u_2$
 $L 150 \text{ cm}^2$
 10 cm^3



Test according NEN 5140 class 1

Project : Hamlin Rd

Location: Hamlin Rd, Ardmore

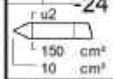
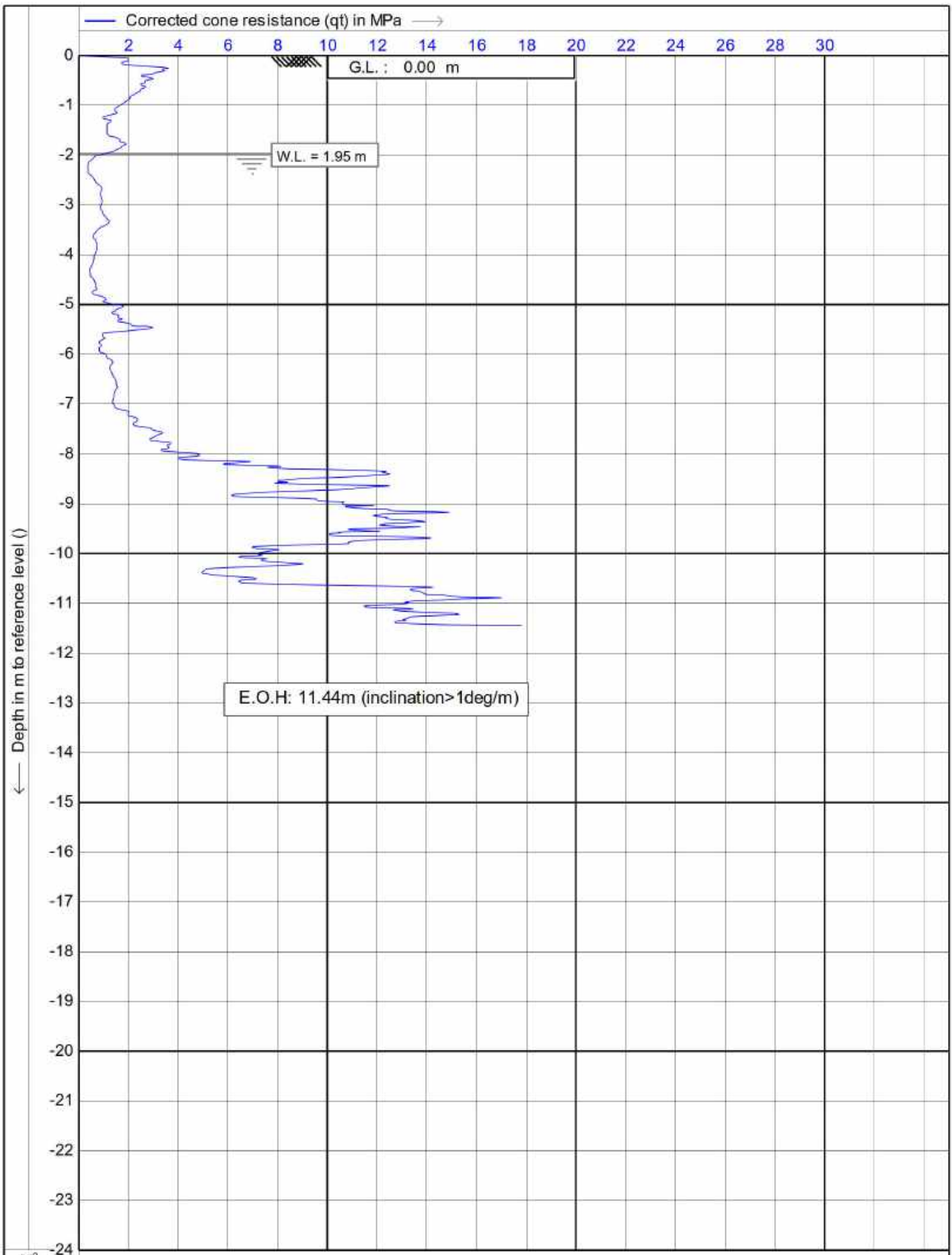
Position: 174.96484, -37.04044 WGS 84

Date : 16/04/2021

Cone no. : S10CFIIP.S16082

Project no. : DF21GE034

CPT no. : CPT_09A 2/15



Test according NEN 5140 class 1

Project : **Hamlin Rd**

Location: **Hamlin Rd, Ardmore**

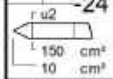
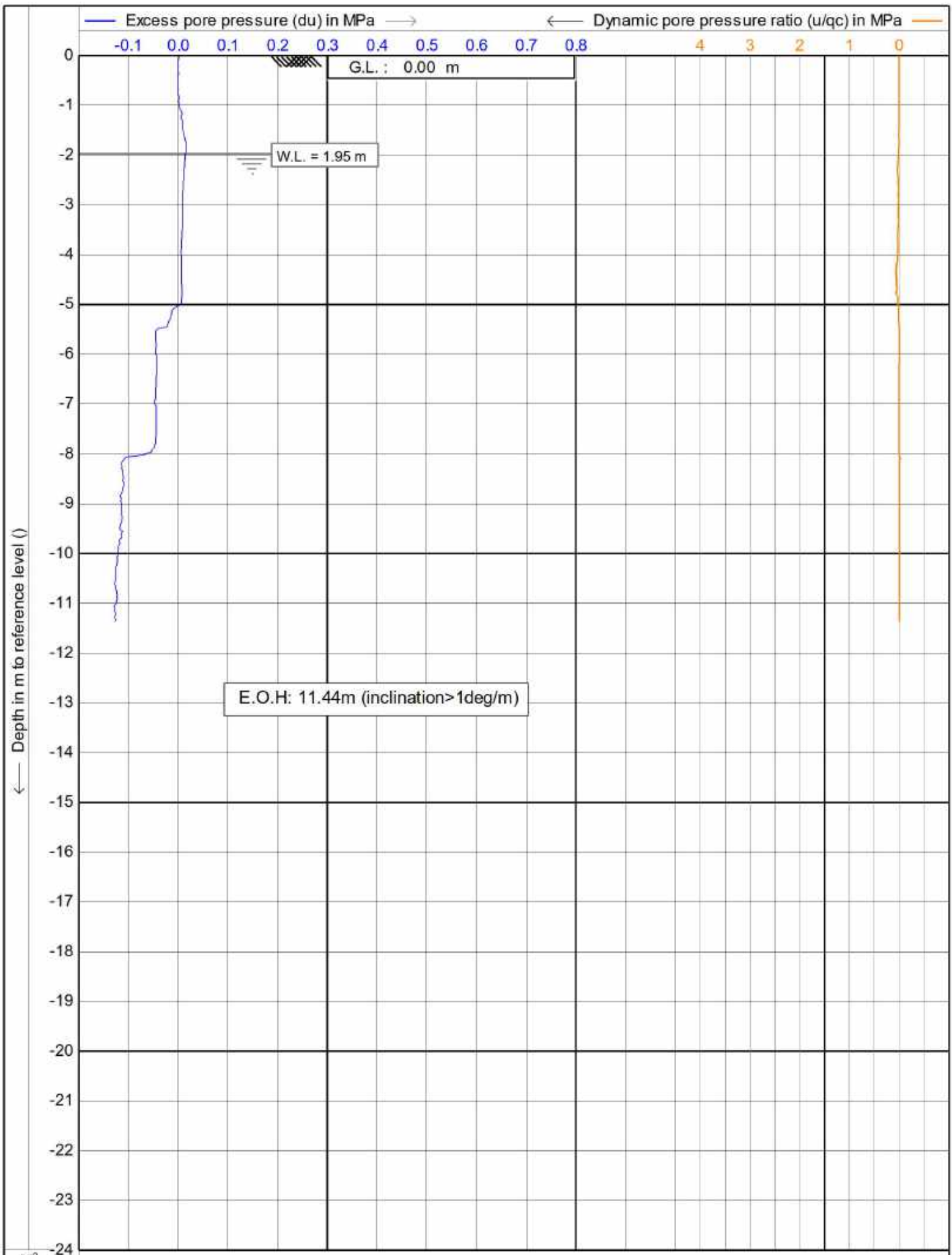
Position: **174.96484, -37.04044 WGS 84**

Date : **16/04/2021**

Cone no. : **S10CFIIP.S16082**

Project no. : **DF21GE034**

CPT no. : **CPT_09A 3/15**



Test according NEN 5140 class 1

Project : **Hamlin Rd**

Location: **Hamlin Rd, Ardmore**

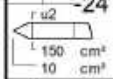
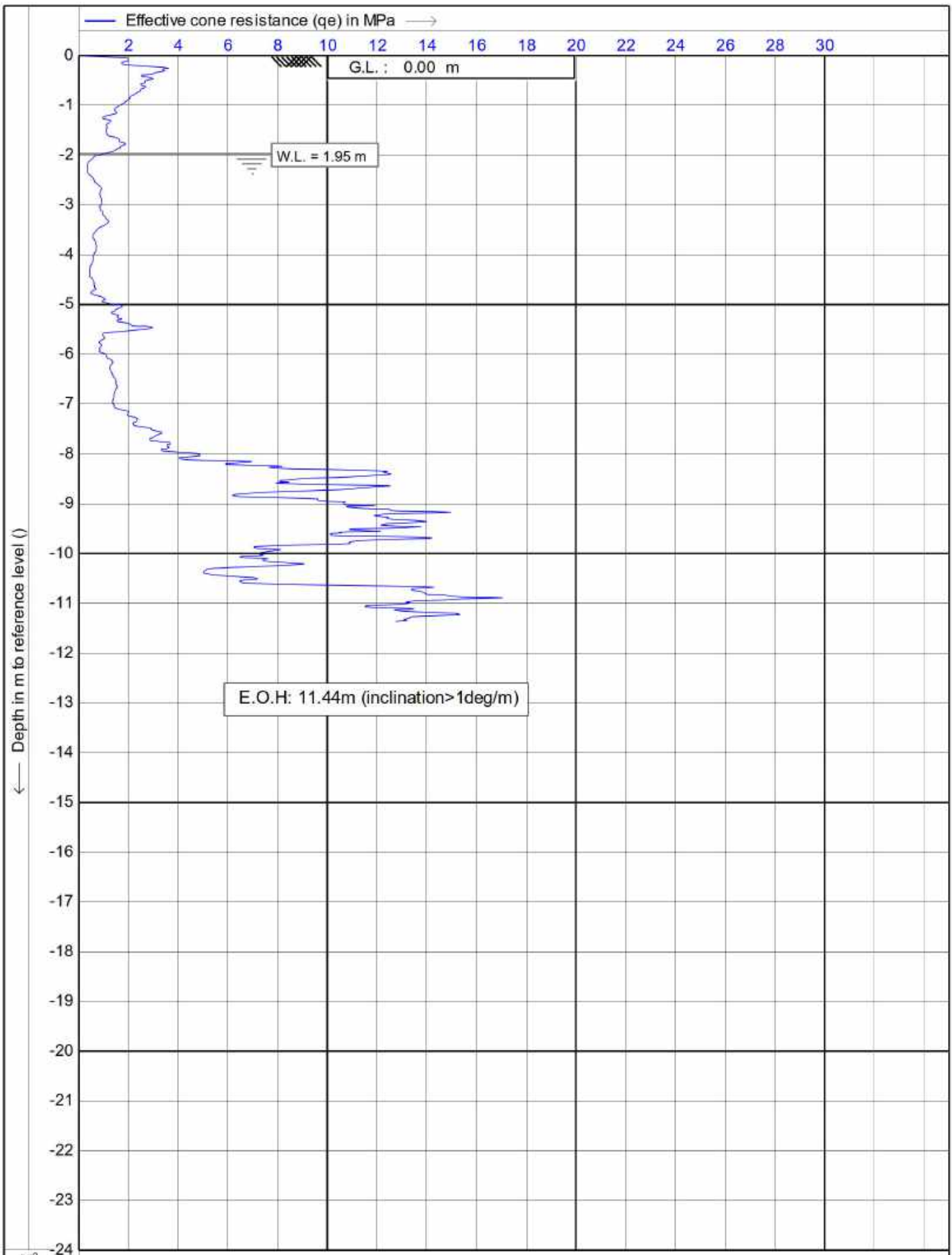
Position: **174.96484, -37.04044 WGS 84**

Date : **16/04/2021**

Cone no. : **S10CFIIP.S16082**

Project no. : **DF21GE034**

CPT no. : **CPT_09A 4/15**



Test according NEN 5140 class 1

Project : **Hamlin Rd**

Location: **Hamlin Rd, Ardmore**

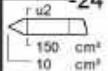
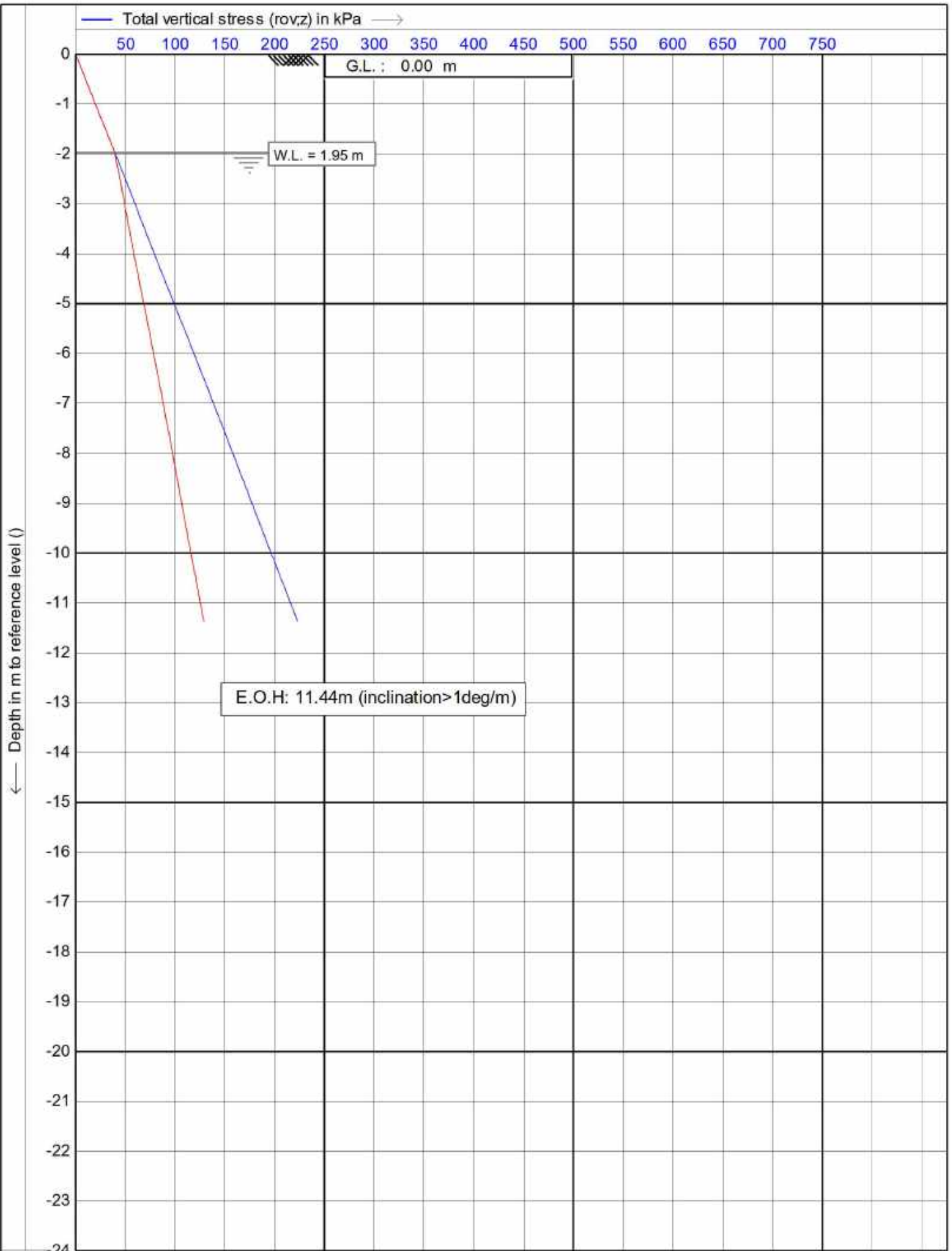
Position: **174.96484, -37.04044 WGS 84**

Date : **16/04/2021**

Cone no. : **S10CFIIP.S16082**

Project no. : **DF21GE034**

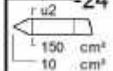
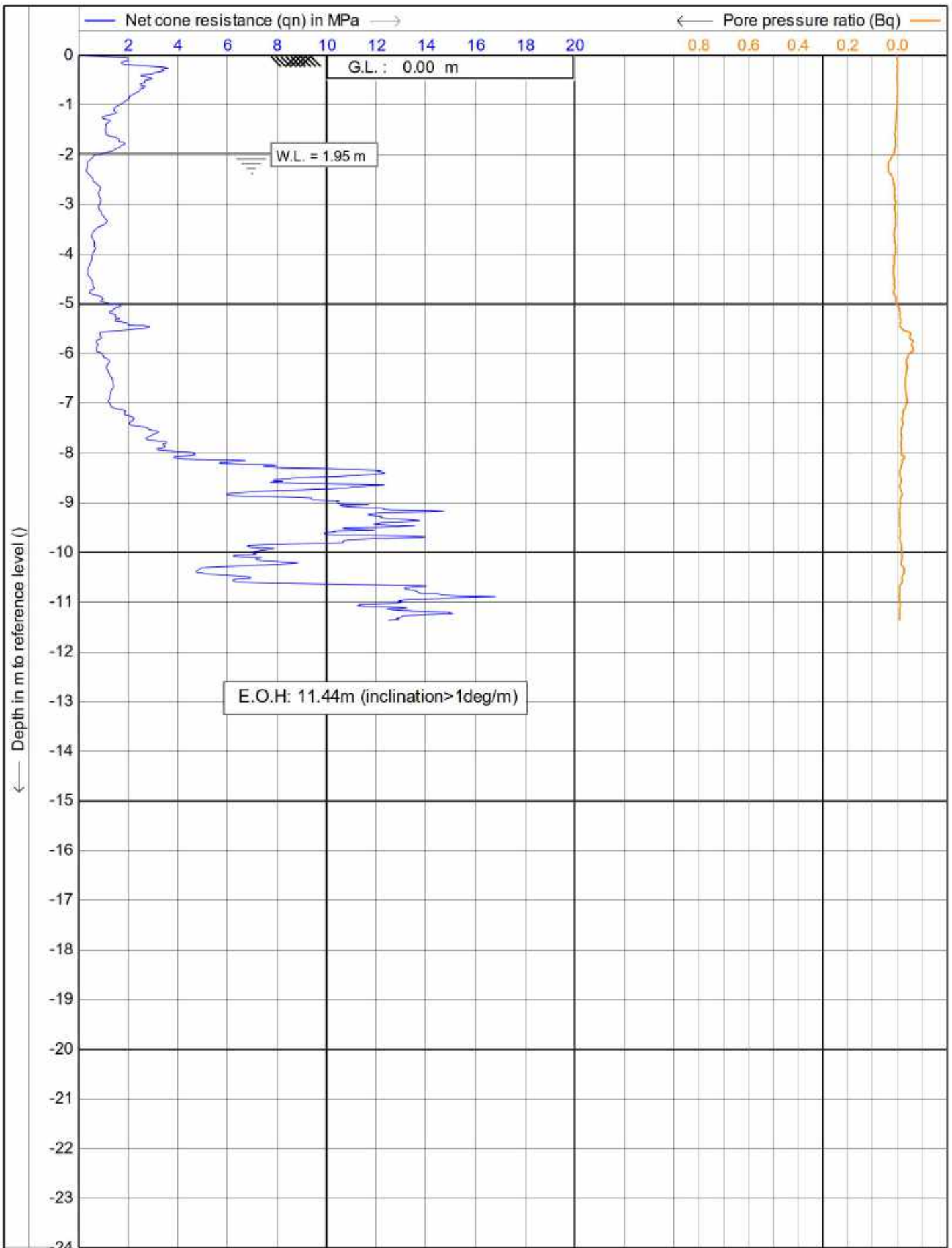
CPT no. : **CPT_09A 5/15**



100 200 300 400 500 600 700
 — Effective vertical stress (rov,z') in kPa —>



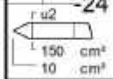
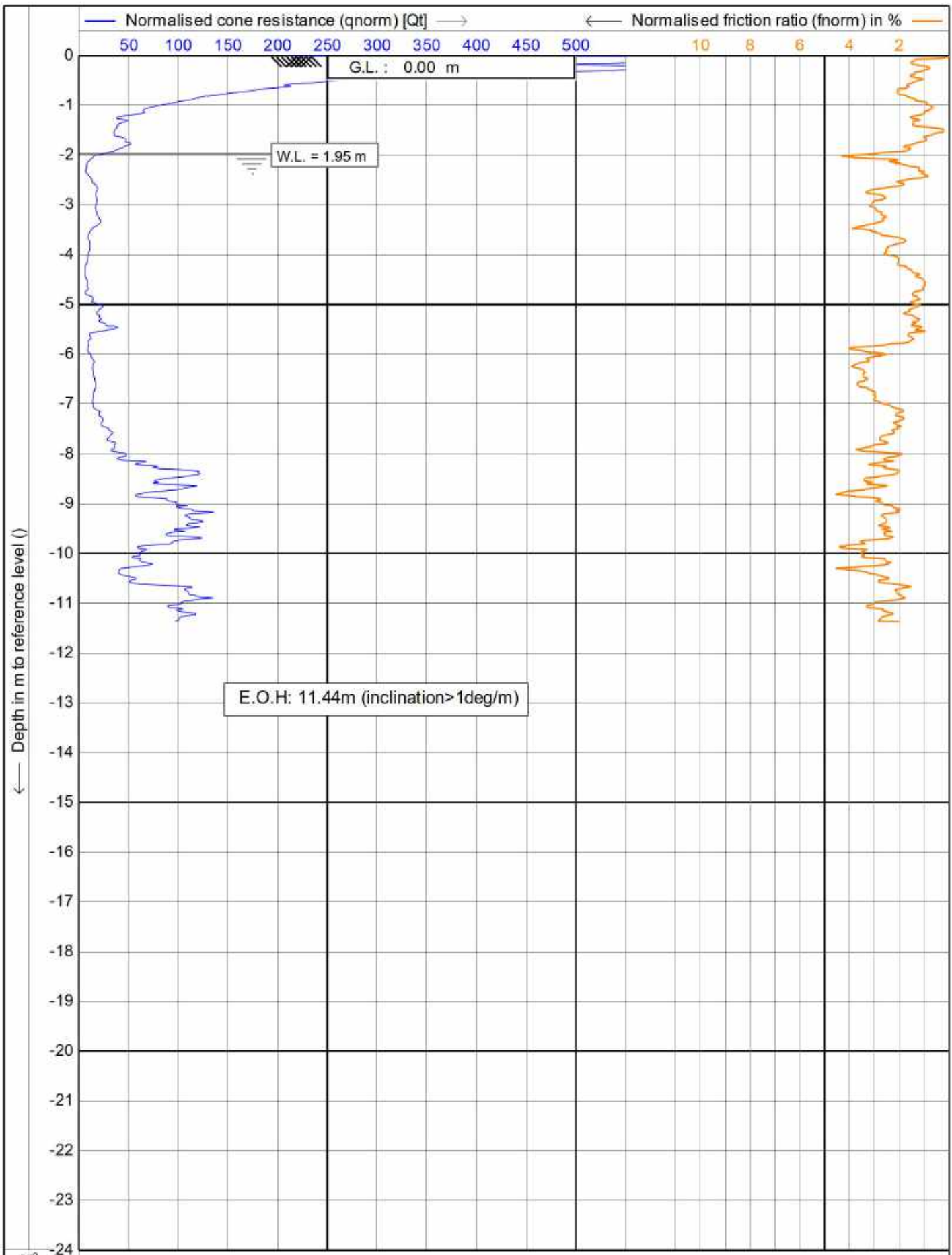
Test according NEN 5140 class 1		Date : 16/04/2021
Project : Hamlin Rd		Cone no. : S10CFIIP.S16082
Location: Hamlin Rd, Ardmore		Project no. : DF21GE034
Position: 174.96484, -37.04044 WGS 84		CPT no. : CPT_09A 6/15



Test according NEN 5140 class 1

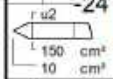
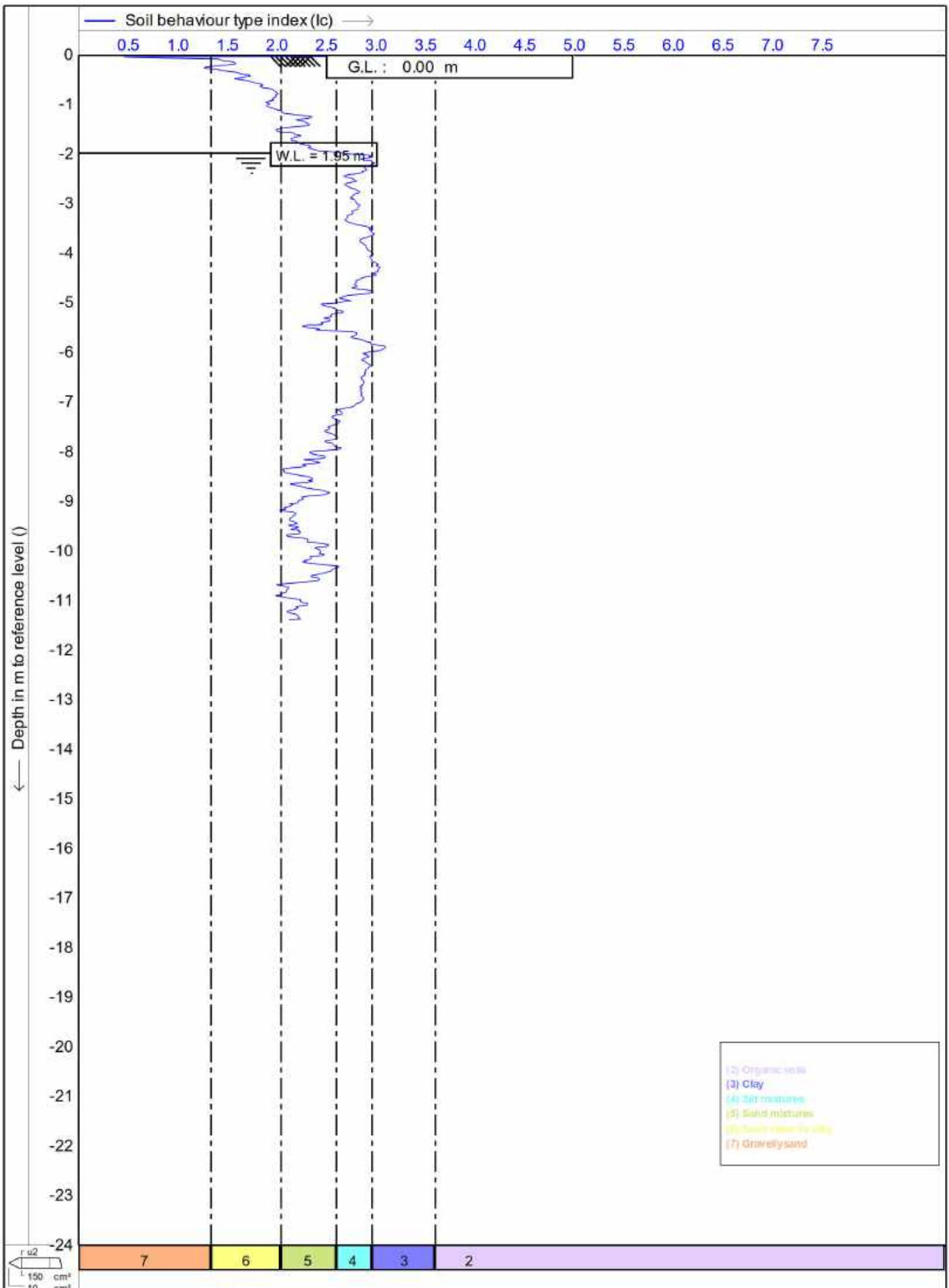
Project : Hamlin Rd
 Location: Hamlin Rd, Ardmore
 Position: 174.96484, -37.04044 WGS 84

Date : 16/04/2021
 Cone no. : S10CFIIP.S16082
 Project no. : DF21GE034
 CPT no. : CPT_09A 7/15



Test according NEN 5140 class 1
 Project : Hamlin Rd
 Location: Hamlin Rd, Ardmore
 Position: 174.96484, -37.04044 WGS 84

Date : 16/04/2021
 Cone no. : S10CFIIP.S16082
 Project no. : DF21GE034
 CPT no. : CPT_09A 8/15



Test according NEN 5140 class 1

Project : Hamlin Rd

Location: Hamlin Rd, Ardmore

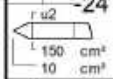
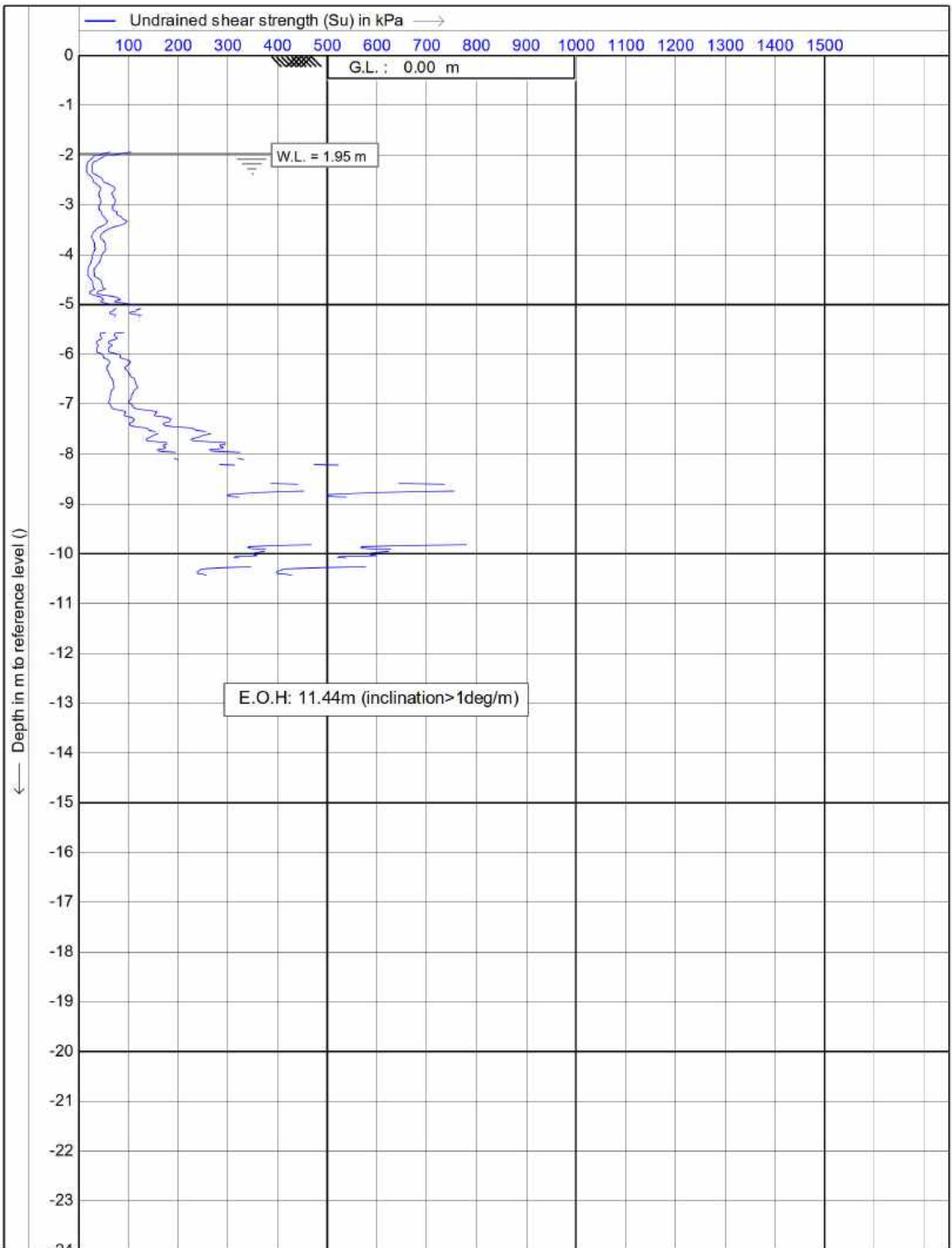
Position: 174.96484, -37.04044 WGS 84

Date : 16/04/2021

Cone no. : S10CFIP.S16082

Project no. : DF21GE034

CPT no. : CPT_09A 9/15



Test according NEN 5140 class 1

Project : **Hamlin Rd**

Location: **Hamlin Rd, Ardmore**

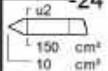
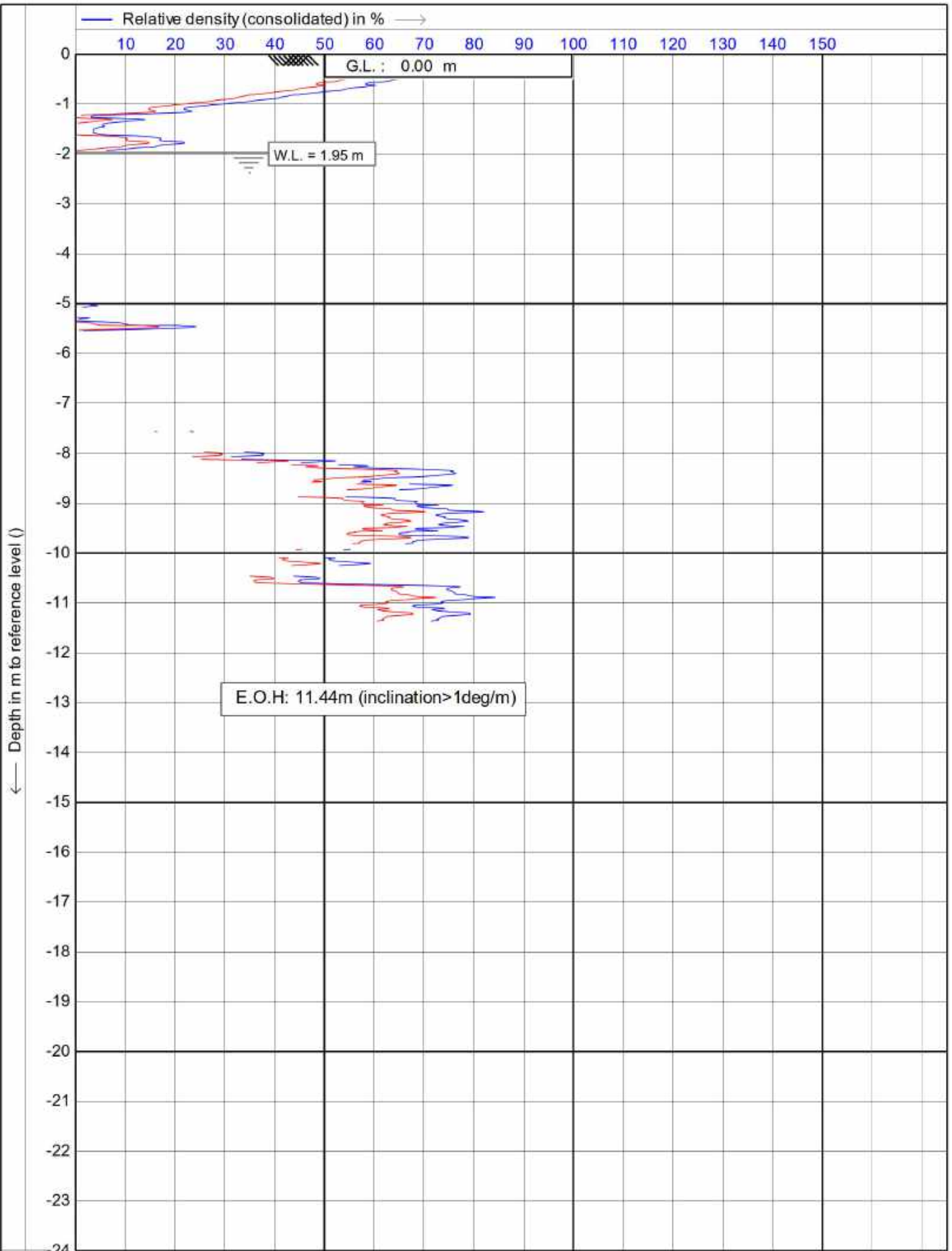
Position: **174.96484, -37.04044 WGS 84**

Date : **16/04/2021**

Cone no. : **S10CFIIP.S16082**

Project no. : **DF21GE034**

CPT no. : **CPT_09A 10/15**



Test according NEN 5140 class 1

Project : **Hamlin Rd**

Location: **Hamlin Rd, Ardmore**

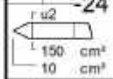
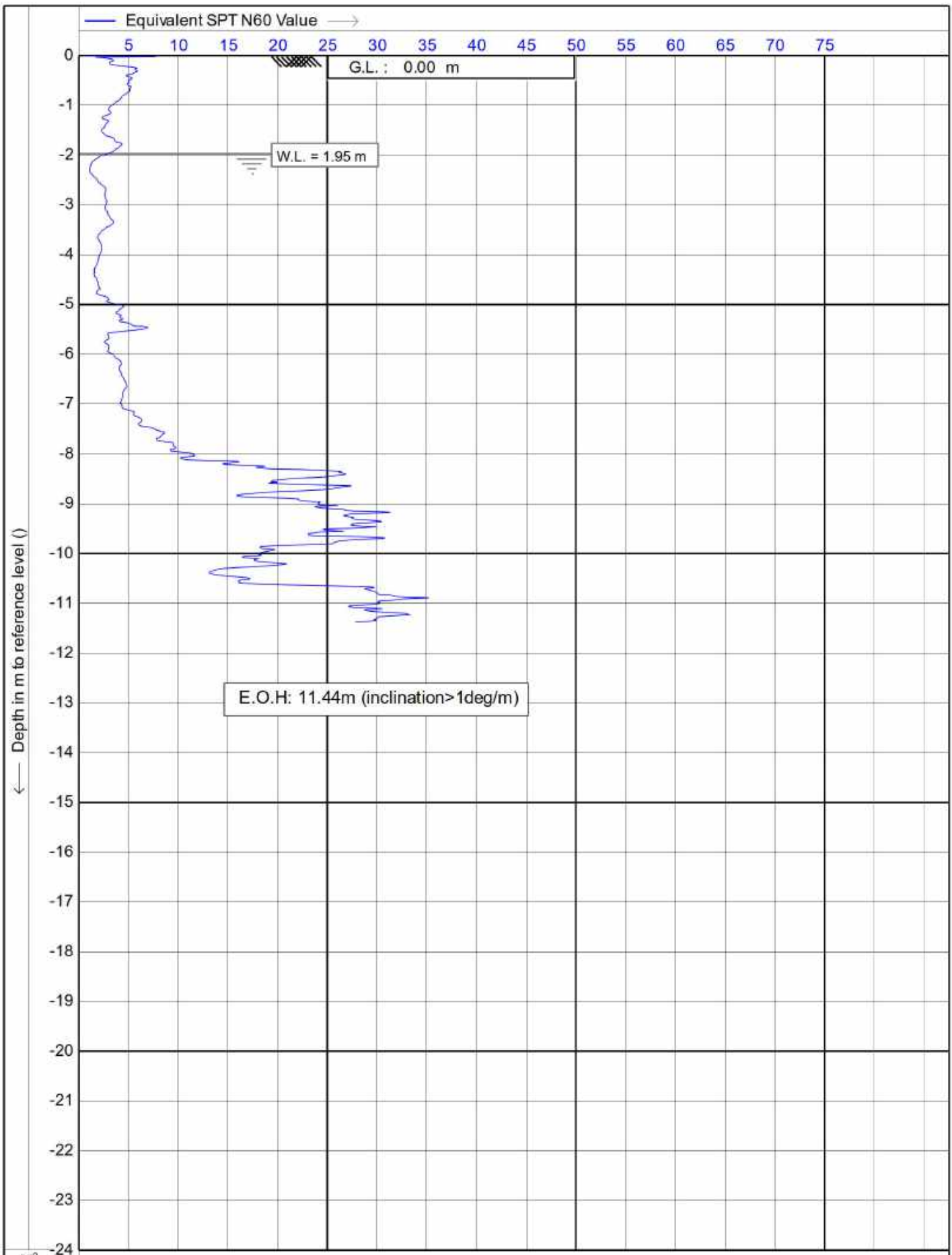
Position: **174.96484, -37.04044 WGS 84**

Date : **16/04/2021**

Cone no. : **S10CFIIP.S16082**

Project no. : **DF21GE034**

CPT no. : **CPT_09A 11/15**



Test according NEN 5140 class 1

Project : **Hamlin Rd**

Location: **Hamlin Rd, Ardmore**

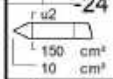
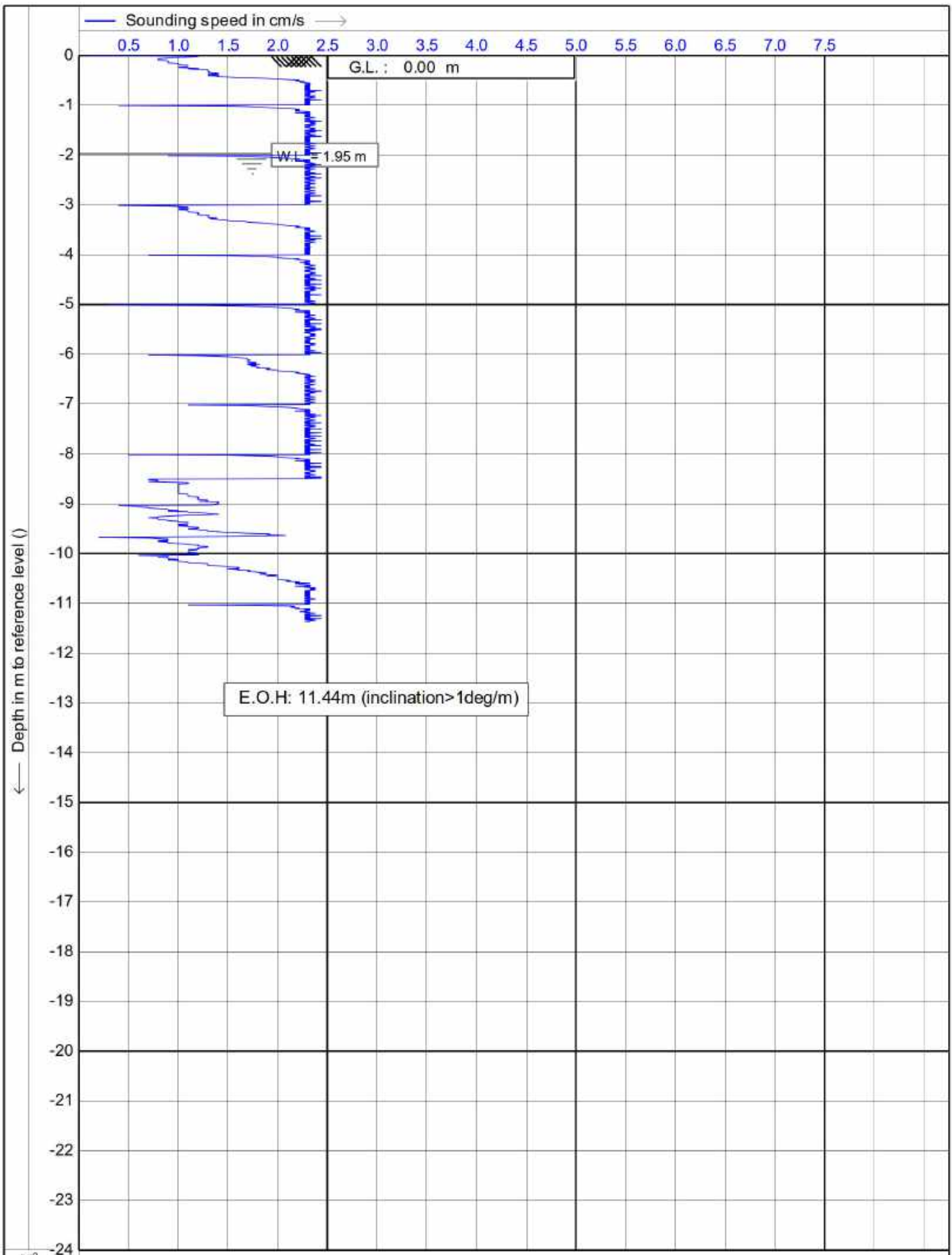
Position: **174.96484, -37.04044 WGS 84**

Date : **16/04/2021**

Cone no. : **S10CFIIP.S16082**

Project no. : **DF21GE034**

CPT no. : **CPT_09A 12/15**



Test according NEN 5140 class 1

Project : **Hamlin Rd**

Location: **Hamlin Rd, Ardmore**

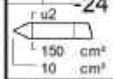
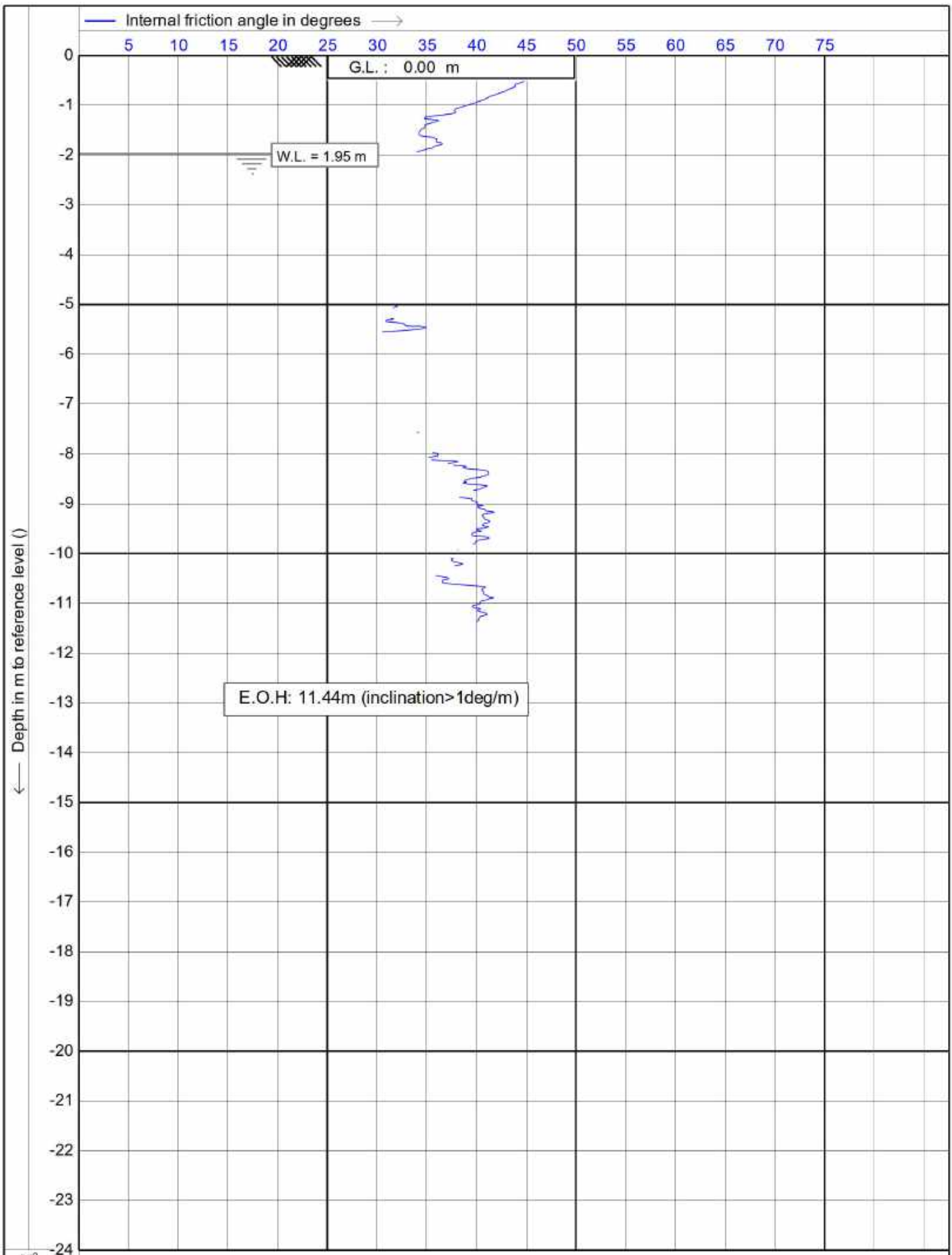
Position: **174.96484, -37.04044 WGS 84**

Date : **16/04/2021**

Cone no. : **S10CFIIP.S16082**

Project no. : **DF21GE034**

CPT no. : **CPT_09A 13/15**



Test according NEN 5140 class 1

Project : Hamlin Rd

Location: Hamlin Rd, Ardmore

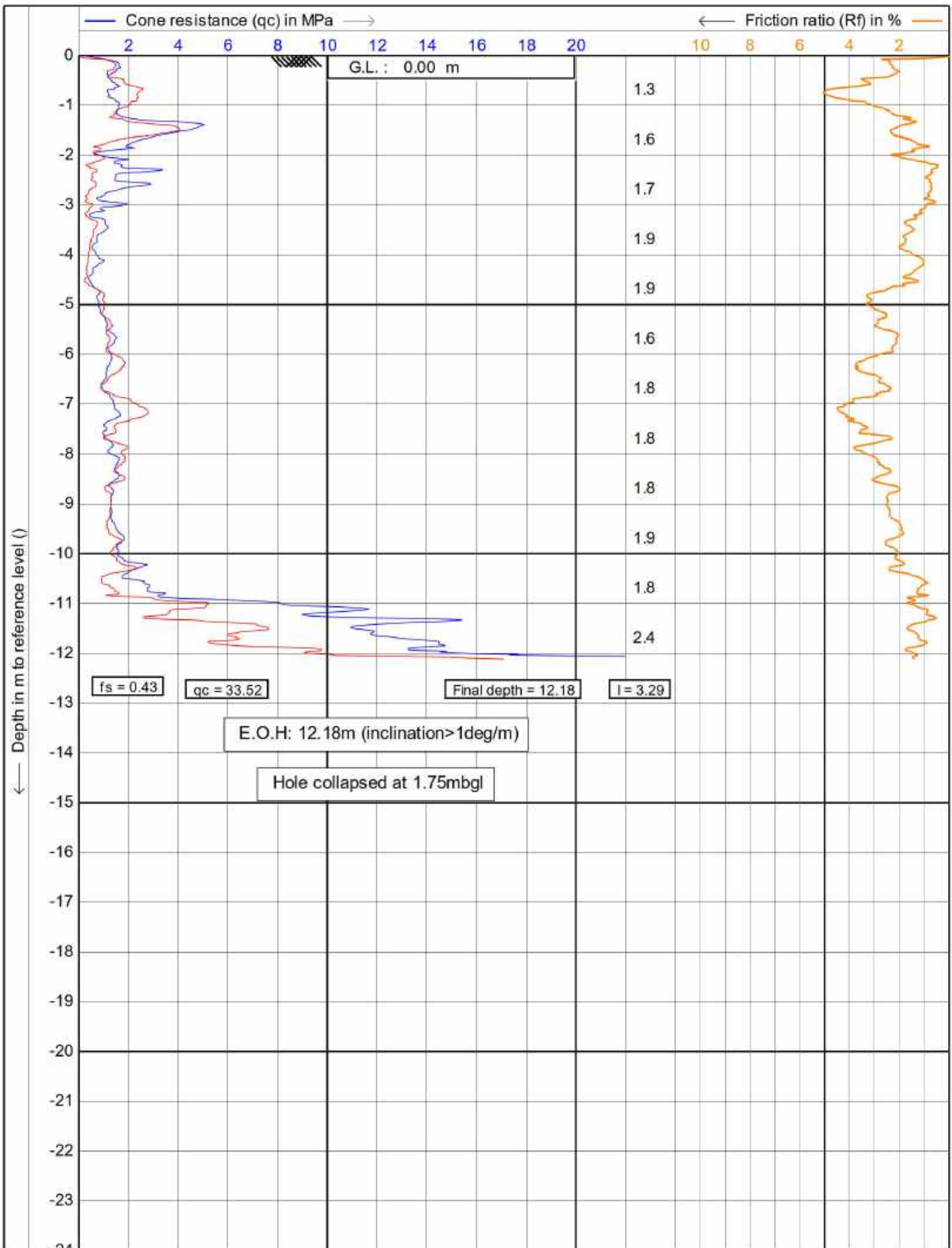
Position: 174.96484, -37.04044 WGS 84

Date : 16/04/2021

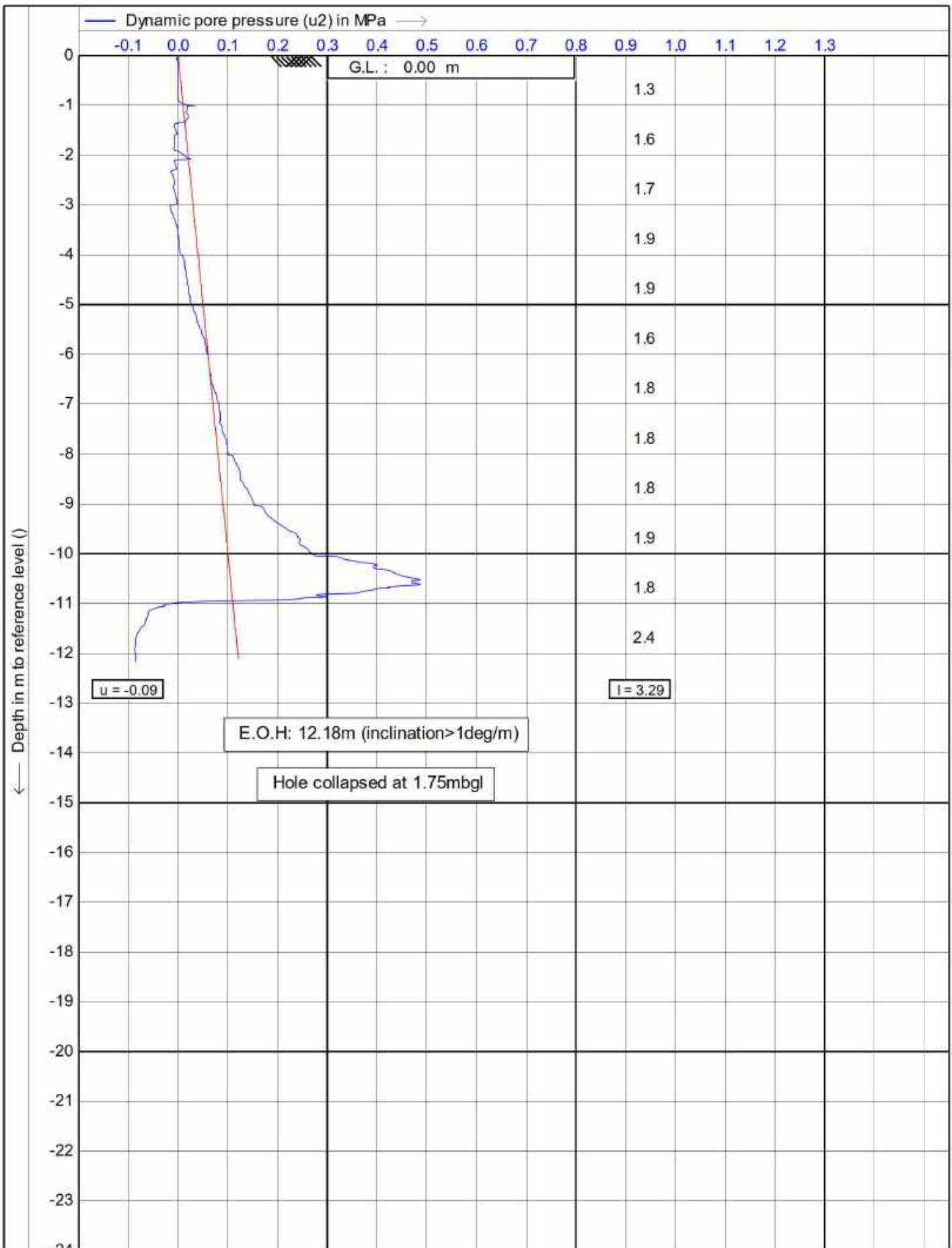
Cone no. : S10CFIIP.S16082

Project no. : DF21GE034

CPT no. : CPT_09A 15/15



	Test according NEN 5140 class 1	Date : 16/04/2021
	Project : Hamlin Rd	Cone no. : S10CFIIP.S16082
	Location: Hamlin Rd, Ardmore	Project no. : DF21GE034
	Position: 174.96198, -37.03947 WGS 84	CPT no. : CPT_10 1/15

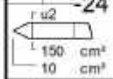
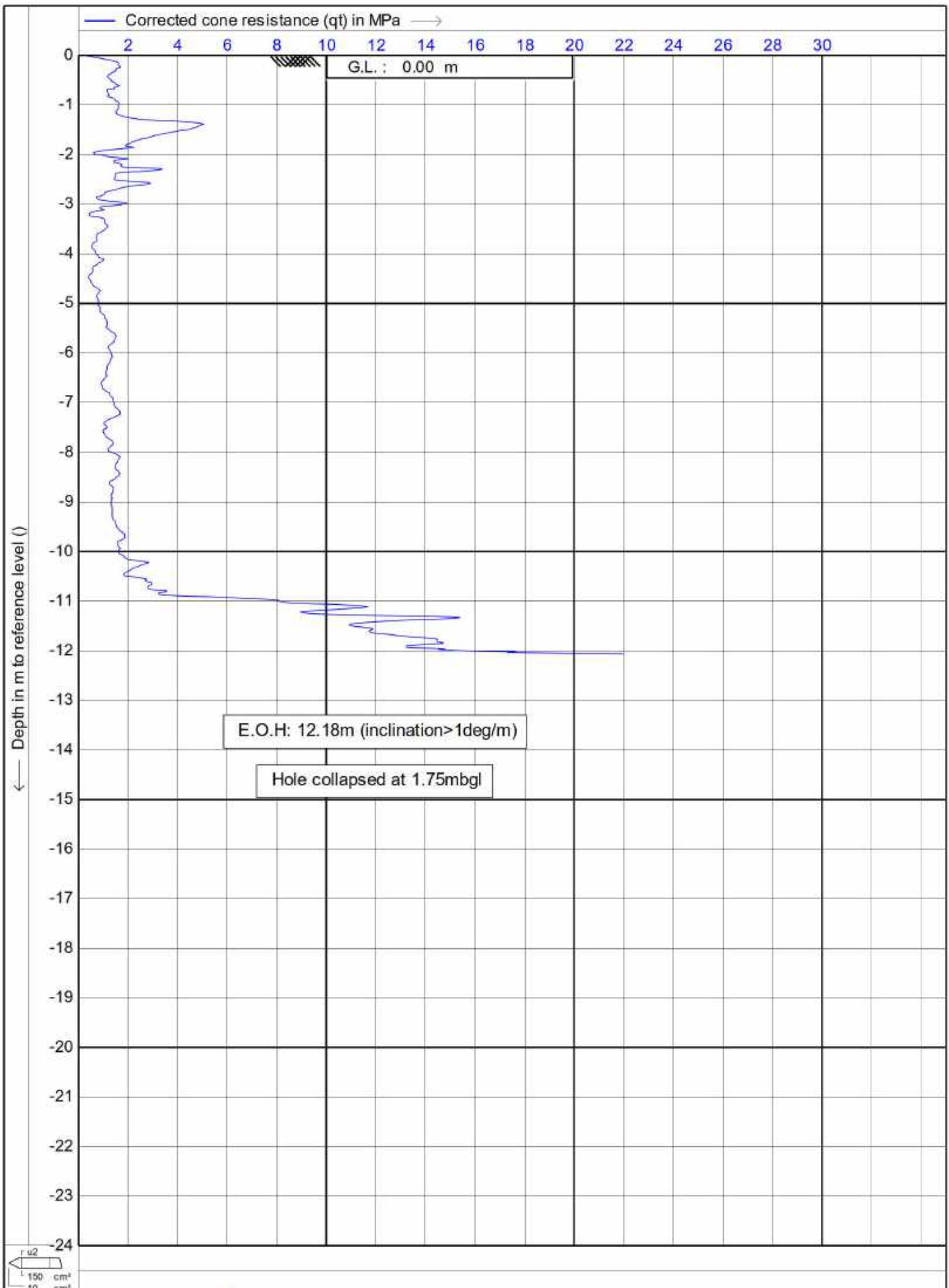


DRILLFORCE
THE DRILLING SPECIALISTS

Test according NEN 5140 class 1

Project : Hamlin Rd
Location: Hamlin Rd, Ardmore
Position: 174.96198, -37.03947 WGS 84

Date : 16/04/2021
Cone no. : S10CFIIP.S16082
Project no. : DF21GE034
CPT no. : CPT_10 2/15



Test according NEN 5140 class 1

Project : **Hamlin Rd**

Location: **Hamlin Rd, Ardmore**

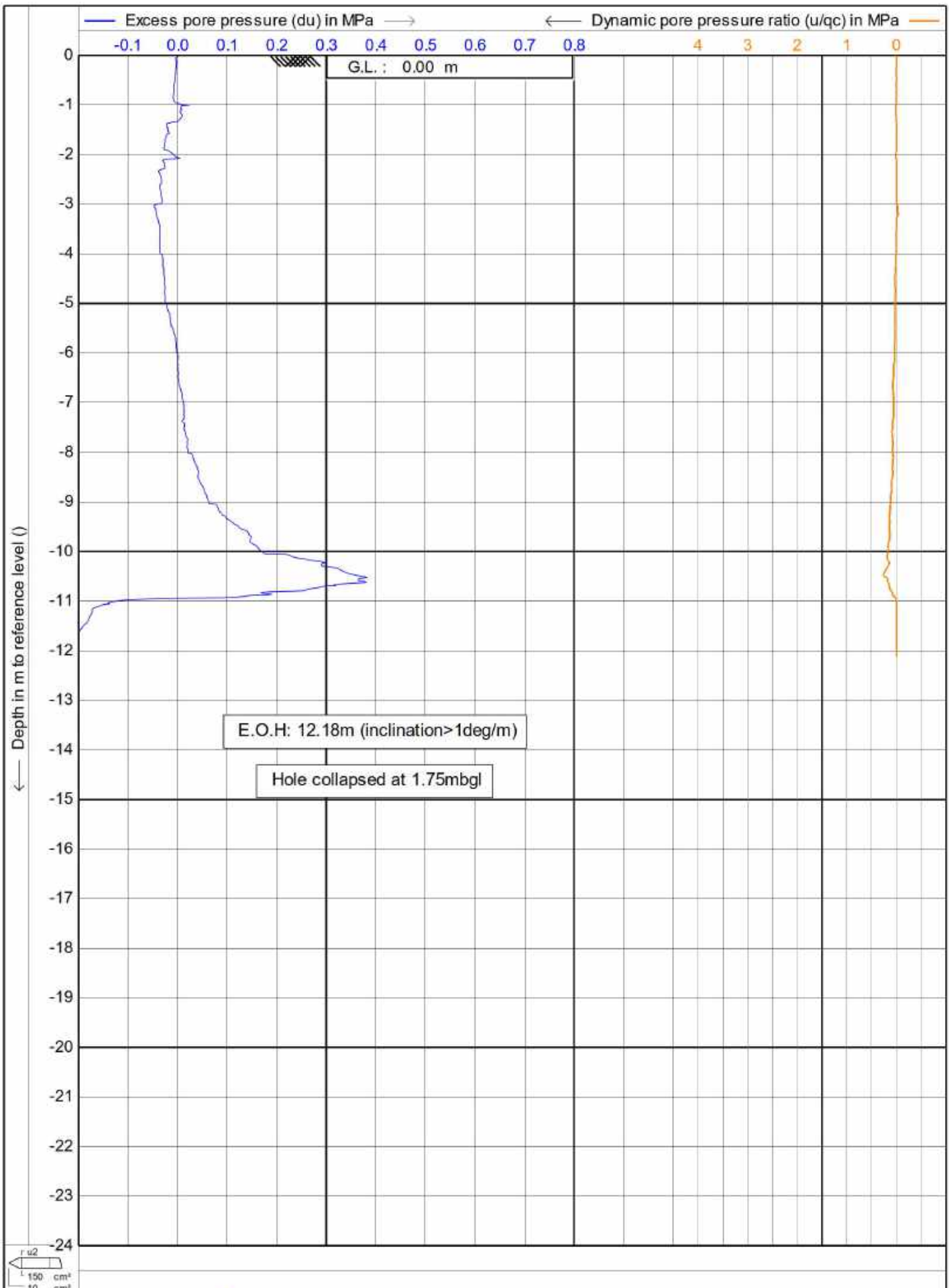
Position: **174.96198, -37.03947 WGS 84**

Date : **16/04/2021**

Cone no. : **S10CFIIP.S16082**

Project no. : **DF21GE034**

CPT no. : **CPT_10 3/15**



Test according NEN 5140 class 1

Project : **Hamlin Rd**

Location: **Hamlin Rd, Ardmore**

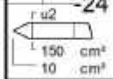
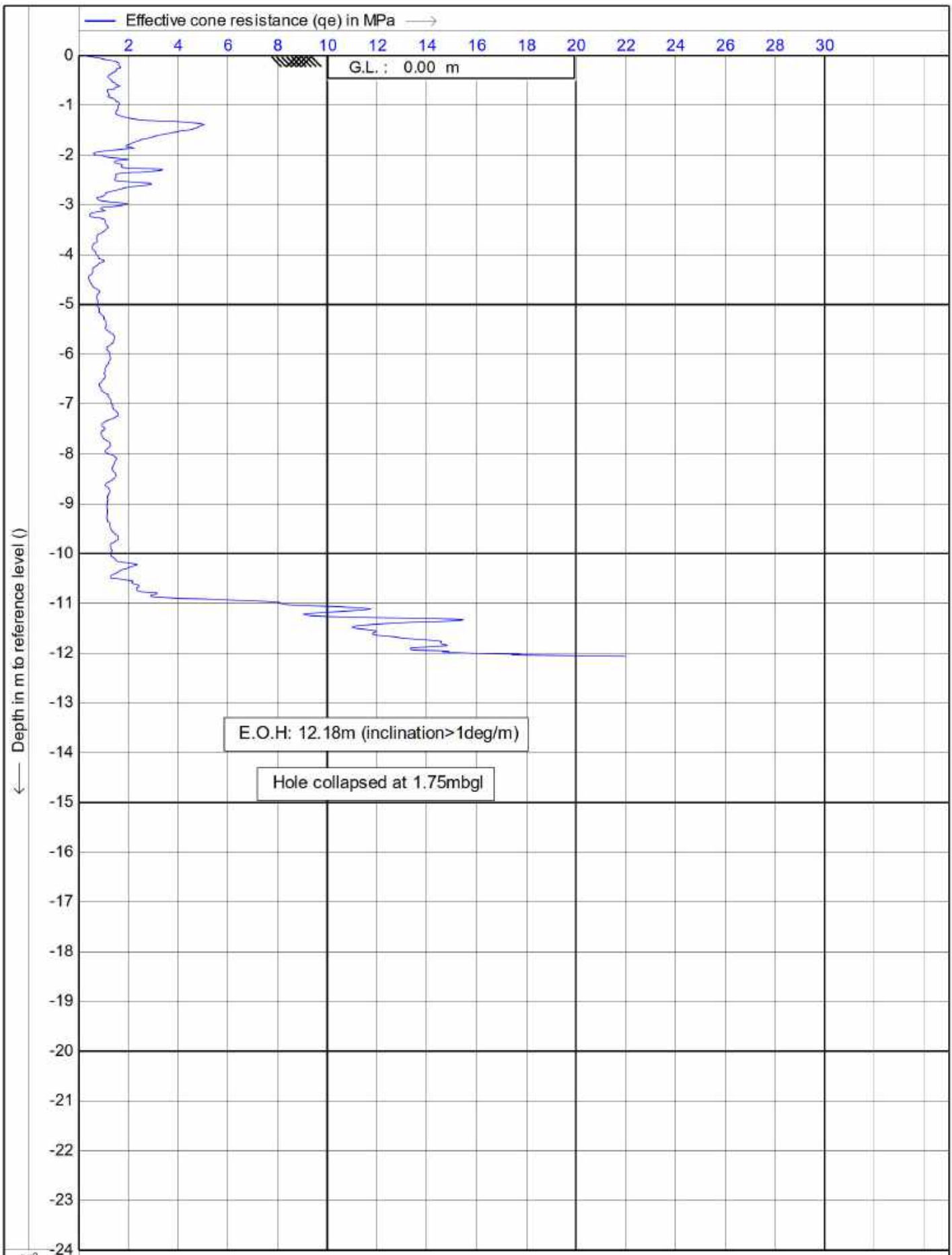
Position: **174.96198, -37.03947 WGS 84**

Date : **16/04/2021**

Cone no. : **S10CFIIP.S16082**

Project no. : **DF21GE034**

CPT no. : **CPT_10** 4/15



Test according NEN 5140 class 1

Project : **Hamlin Rd**

Location: **Hamlin Rd, Ardmore**

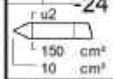
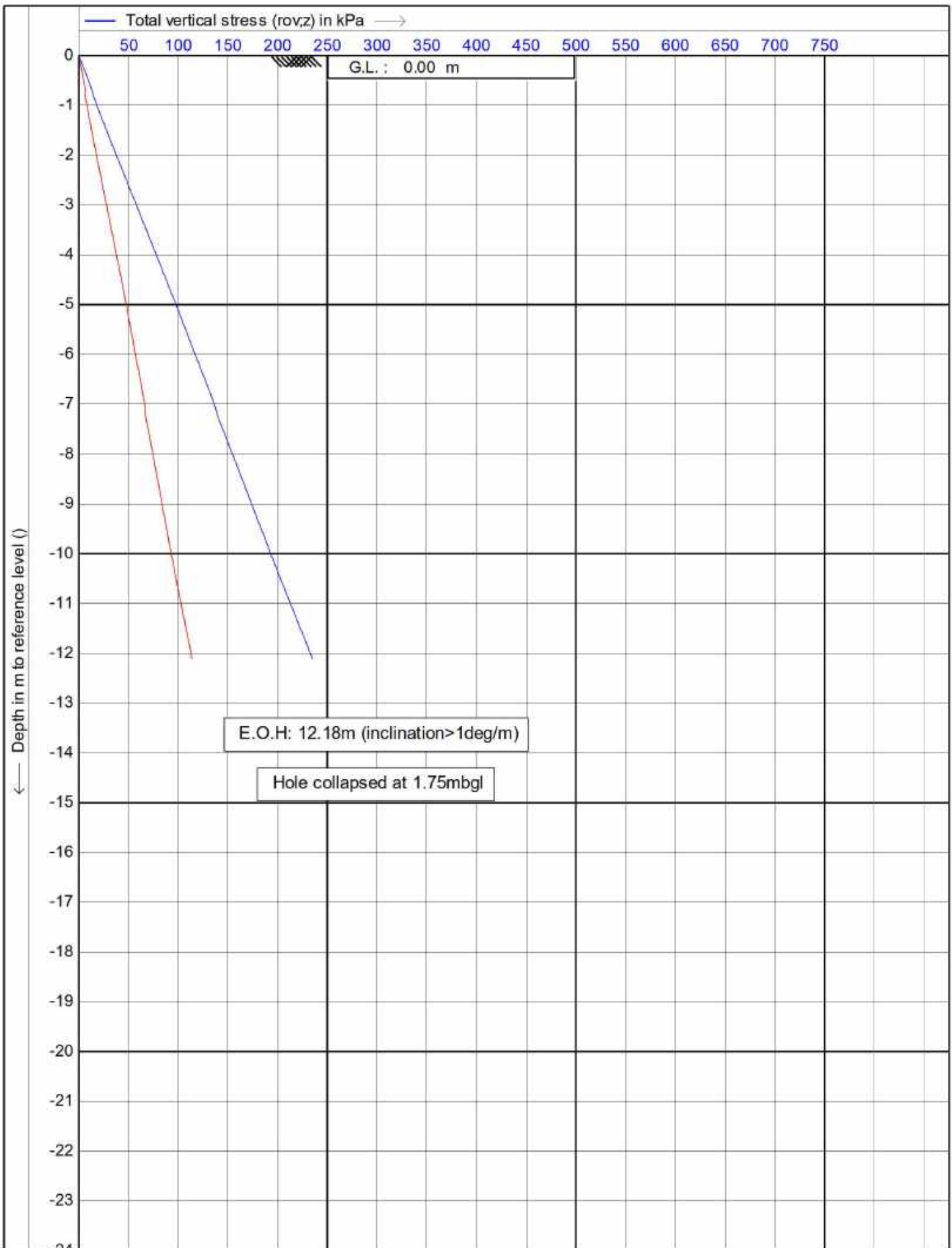
Position: **174.96198, -37.03947 WGS 84**

Date : **16/04/2021**

Cone no. : **S10CFIIP.S16082**

Project no. : **DF21GE034**

CPT no. : **CPT_10** 5/15



Test according NEN 5140 class 1

Project : Hamlin Rd

Location: Hamlin Rd, Ardmore

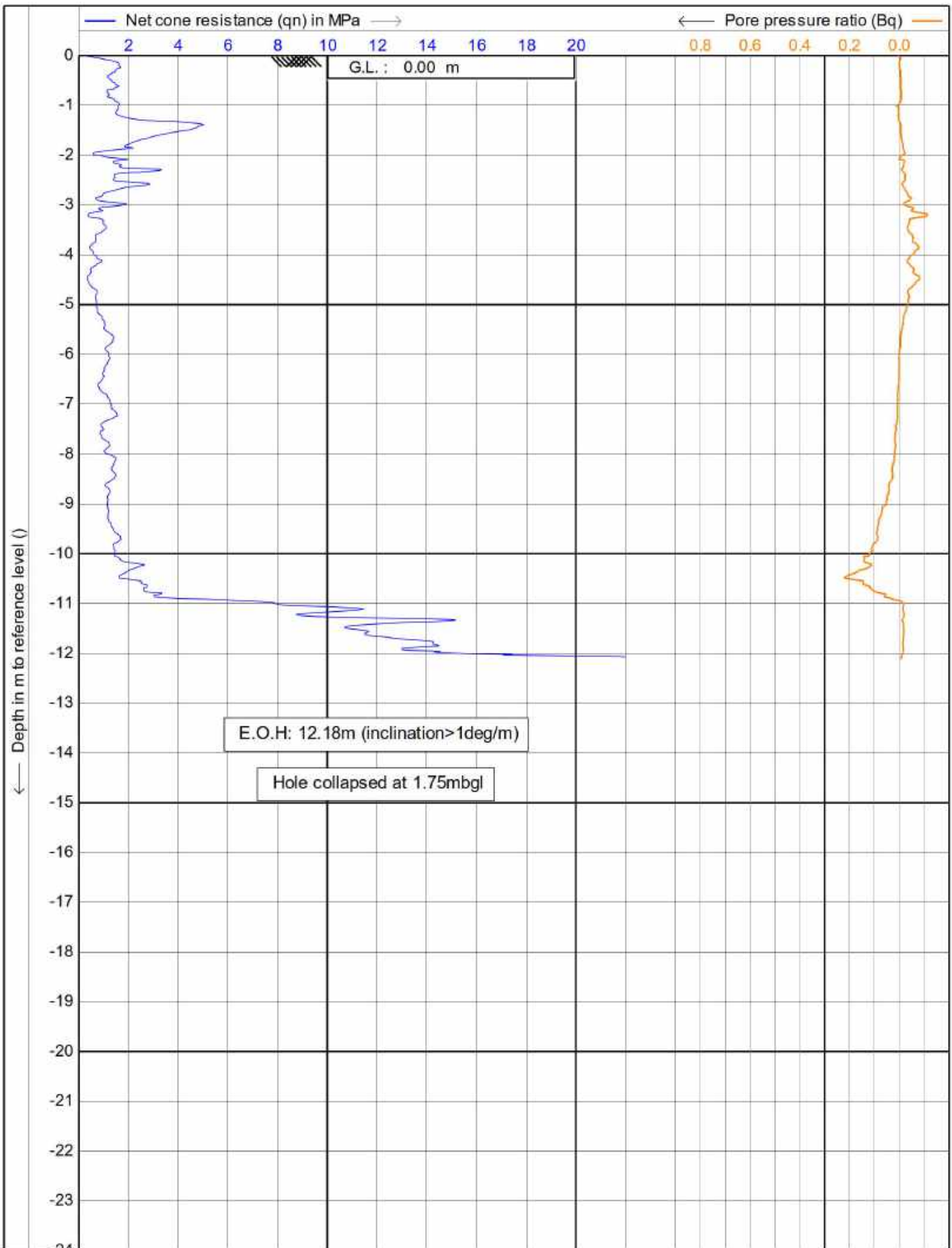
Position: 174.96198, -37.03947 WGS 84

Date : 16/04/2021

Cone no. : S10CFIIP.S16082

Project no. : DF21GE034

CPT no. : CPT_10 6/15



Test according NEN 5140 class 1

Project : **Hamlin Rd**

Location: **Hamlin Rd, Ardmore**

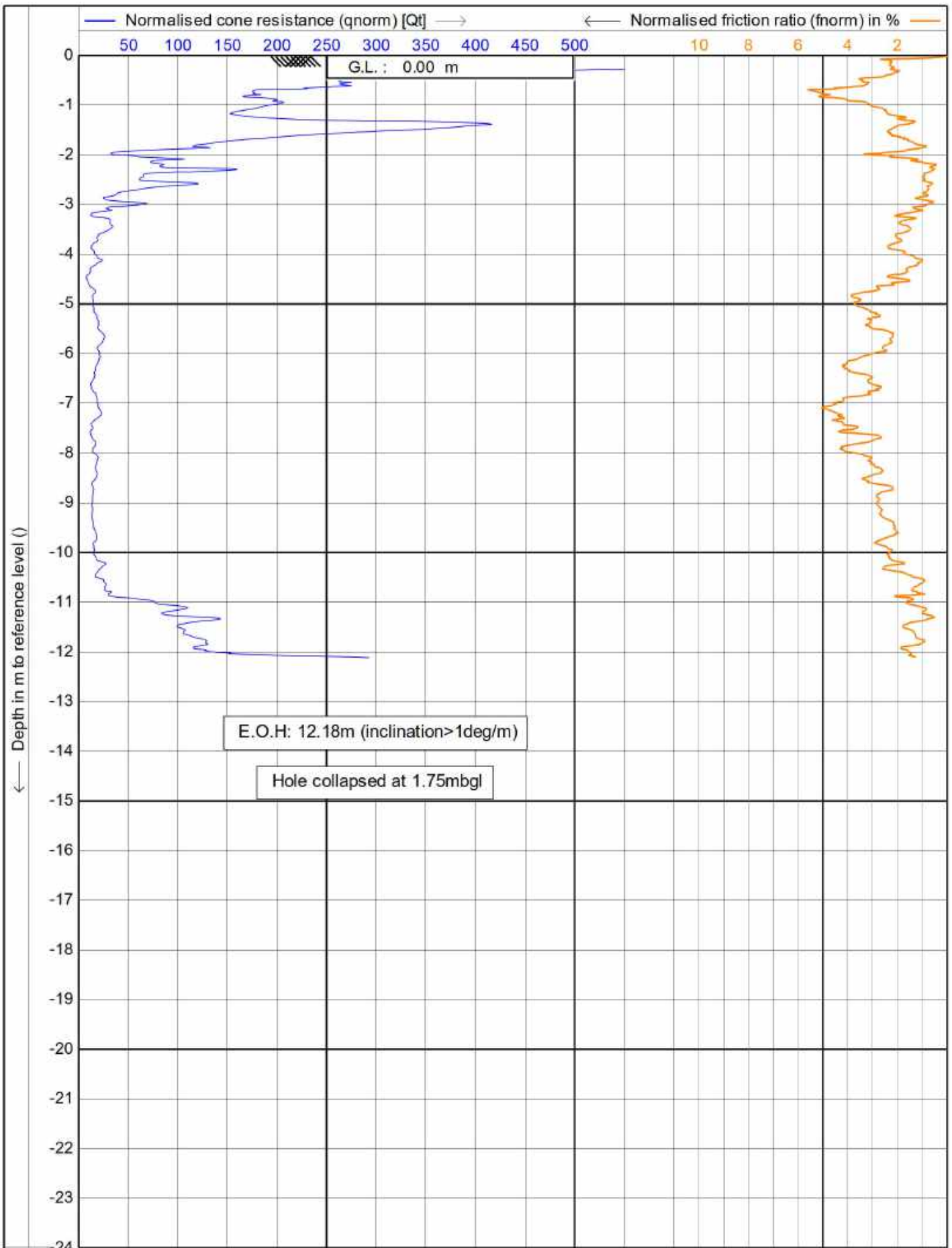
Position: **174.96198, -37.03947 WGS 84**

Date : **16/04/2021**

Cone no. : **S10CFIIP.S16082**

Project no. : **DF21GE034**

CPT no. : **CPT_10** 7/15



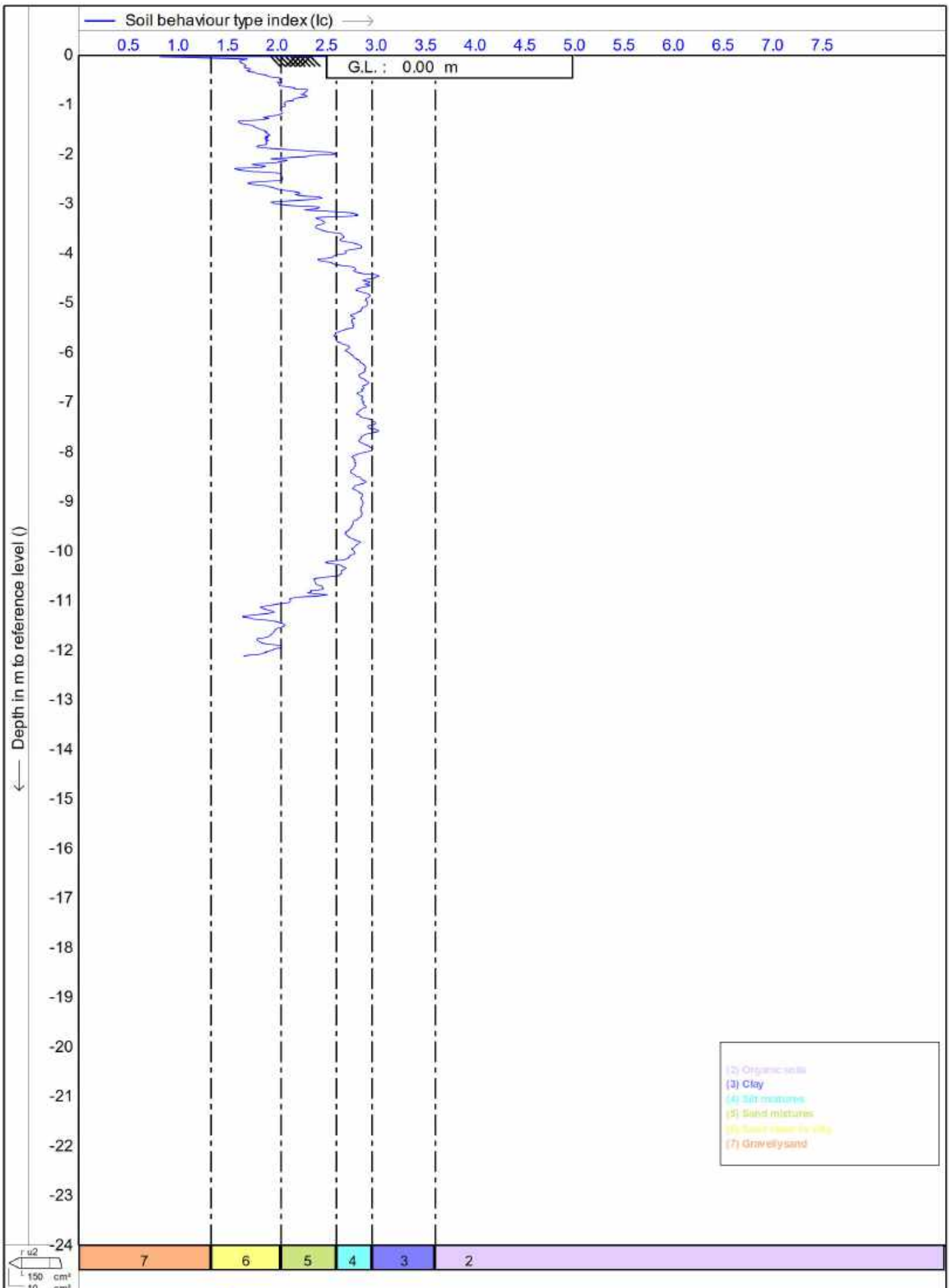
150 cm³
10 cm³



Test according NEN 5140 class 1

Project : Hamlin Rd
 Location: Hamlin Rd, Ardmore
 Position: 174.96198, -37.03947 WGS 84

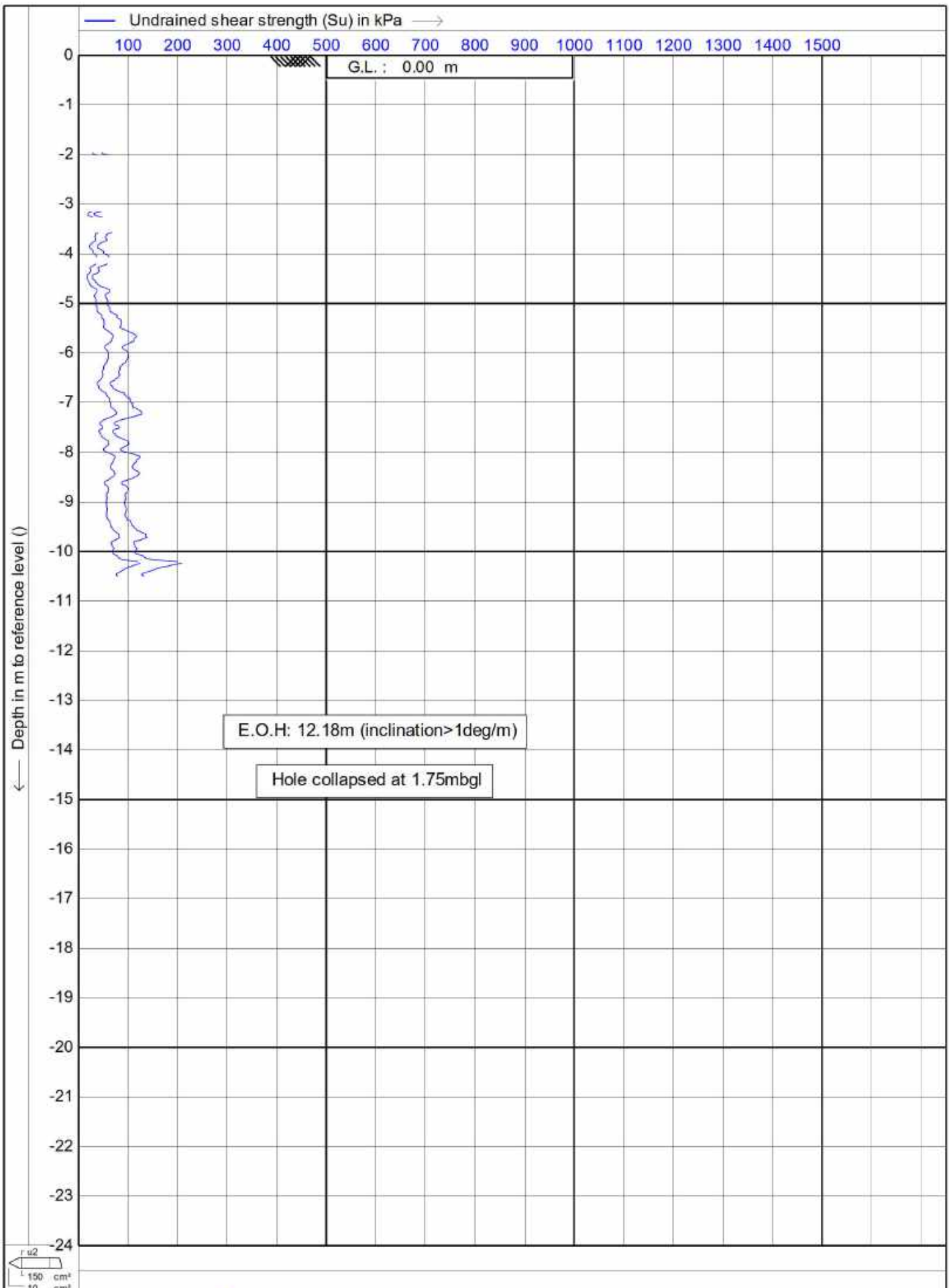
Date : 16/04/2021
 Cone no. : S10CFIIP.S16082
 Project no. : DF21GE034
 CPT no. : CPT_10 8/15



Test according NEN 5140 class 1

Project : **Hamlin Rd**
 Location: **Hamlin Rd, Ardmore**
 Position: **174.96198, -37.03947 WGS 84**

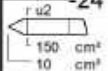
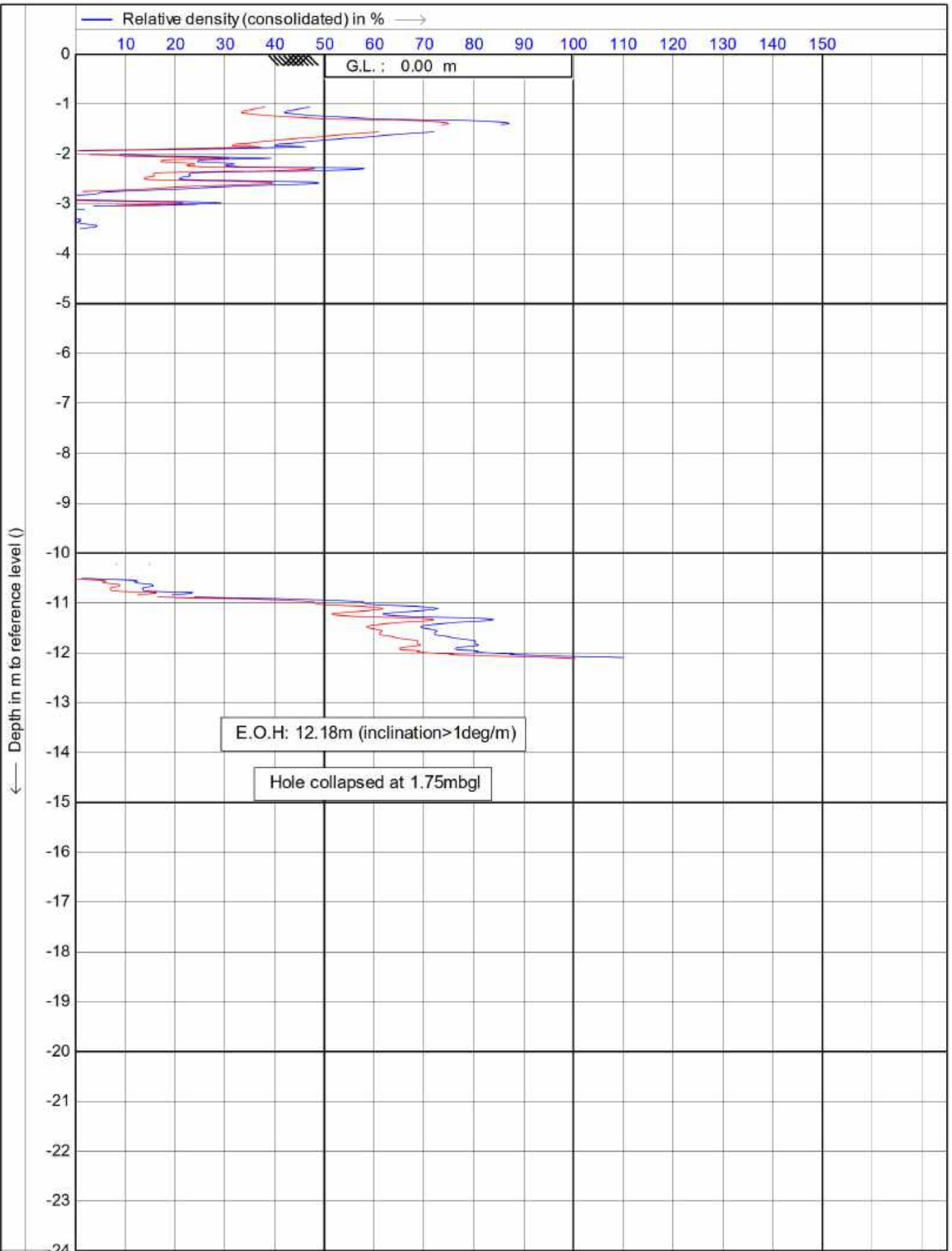
Date : **16/04/2021**
 Cone no. : **S10CFIP.S16082**
 Project no. : **DF21GE034**
 CPT no. : **CPT_10** 9/15



Test according NEN 5140 class 1

Project : Hamlin Rd
 Location: Hamlin Rd, Ardmore
 Position: 174.96198, -37.03947 WGS 84

Date : 16/04/2021
 Cone no. : S10CFIIP.S16082
 Project no. : DF21GE034
 CPT no. : CPT_10 10/15



Test according NEN 5140 class 1

Project : **Hamlin Rd**

Location: **Hamlin Rd, Ardmore**

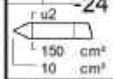
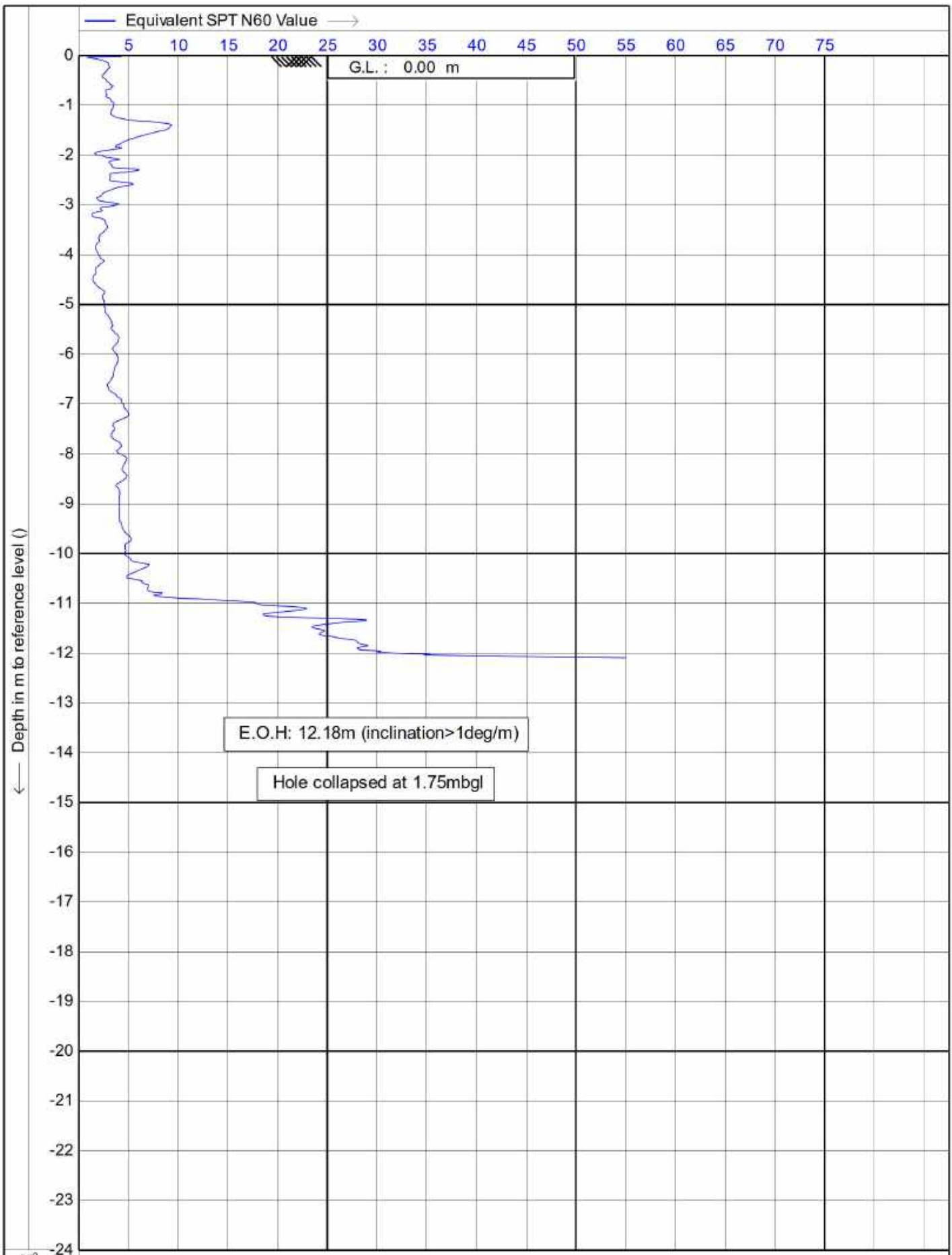
Position: **174.96198, -37.03947 WGS 84**

Date : **16/04/2021**

Cone no. : **S10CFIIP.S16082**

Project no. : **DF21GE034**

CPT no. : **CPT_10** 11/15



Test according NEN 5140 class 1

Project : Hamlin Rd

Location: Hamlin Rd, Ardmore

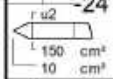
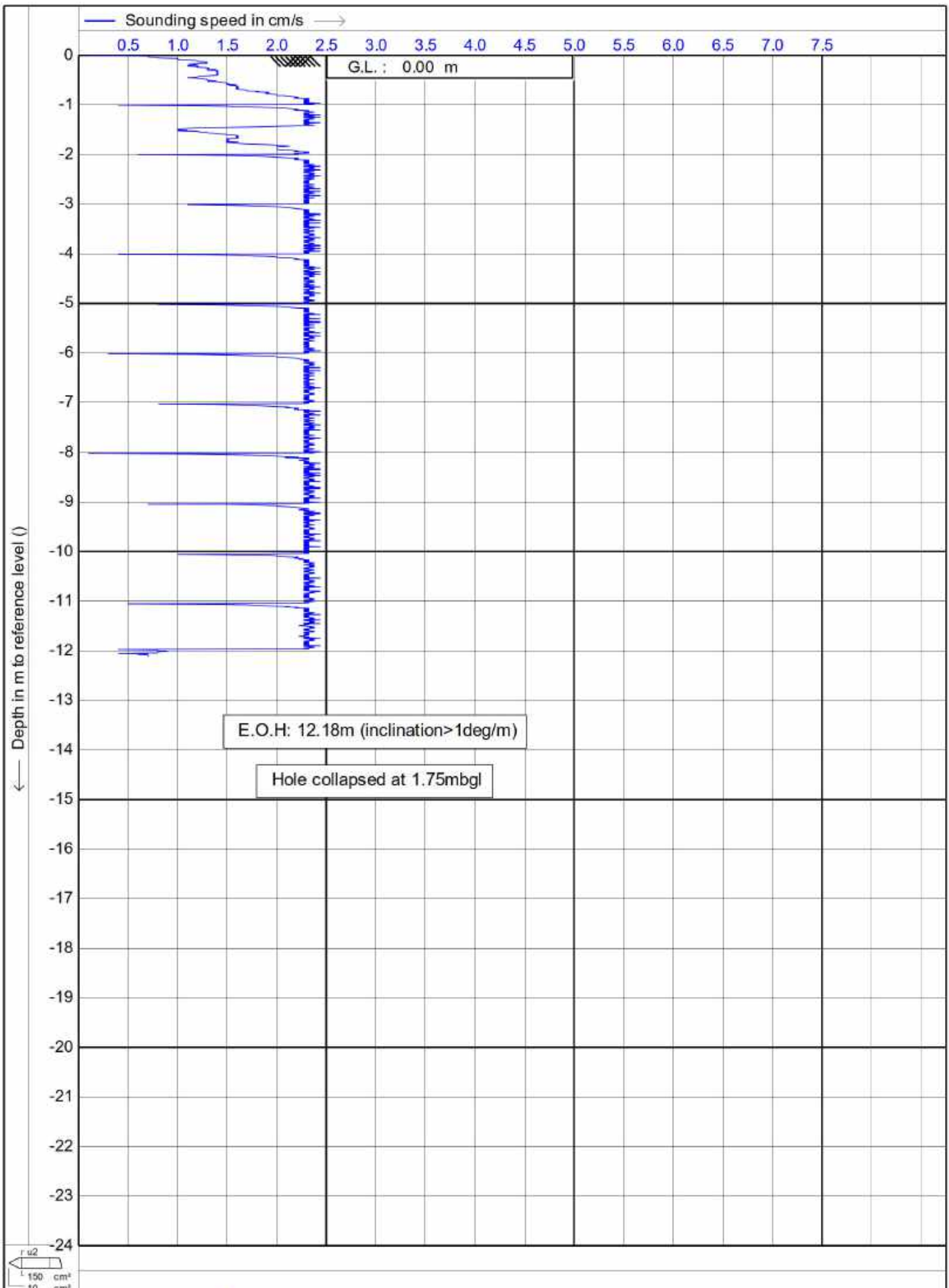
Position: 174.96198, -37.03947 WGS 84

Date : 16/04/2021

Cone no. : S10CFIIP.S16082

Project no. : DF21GE034

CPT no. : CPT_10 12/15



Test according NEN 5140 class 1

Project : **Hamlin Rd**

Location: **Hamlin Rd, Ardmore**

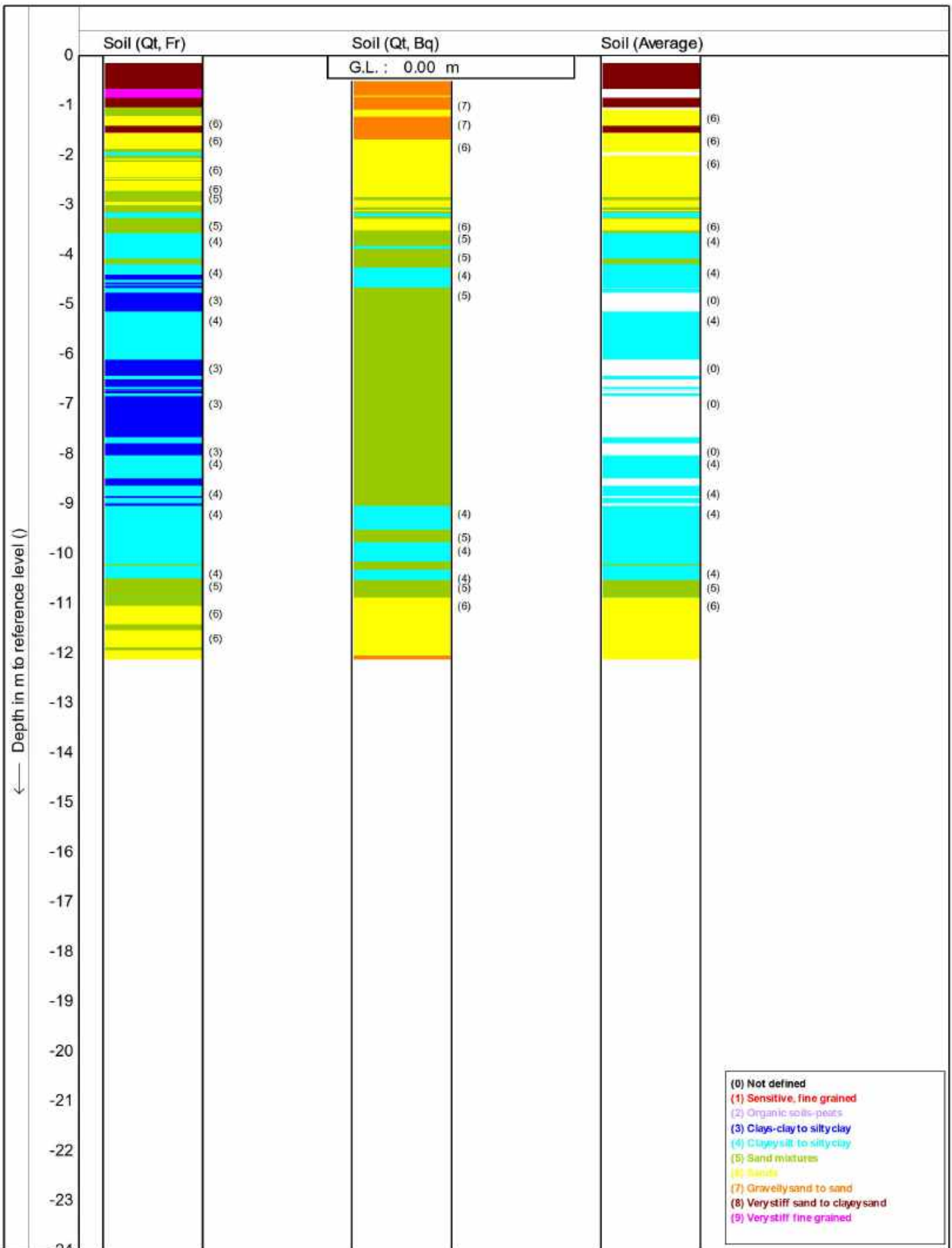
Position: **174.96198, -37.03947 WGS 84**

Date : **16/04/2021**

Cone no. : **S10CFIIP.S16082**

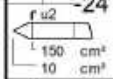
Project no. : **DF21GE034**

CPT no. : **CPT_10** 13/15



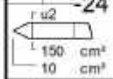
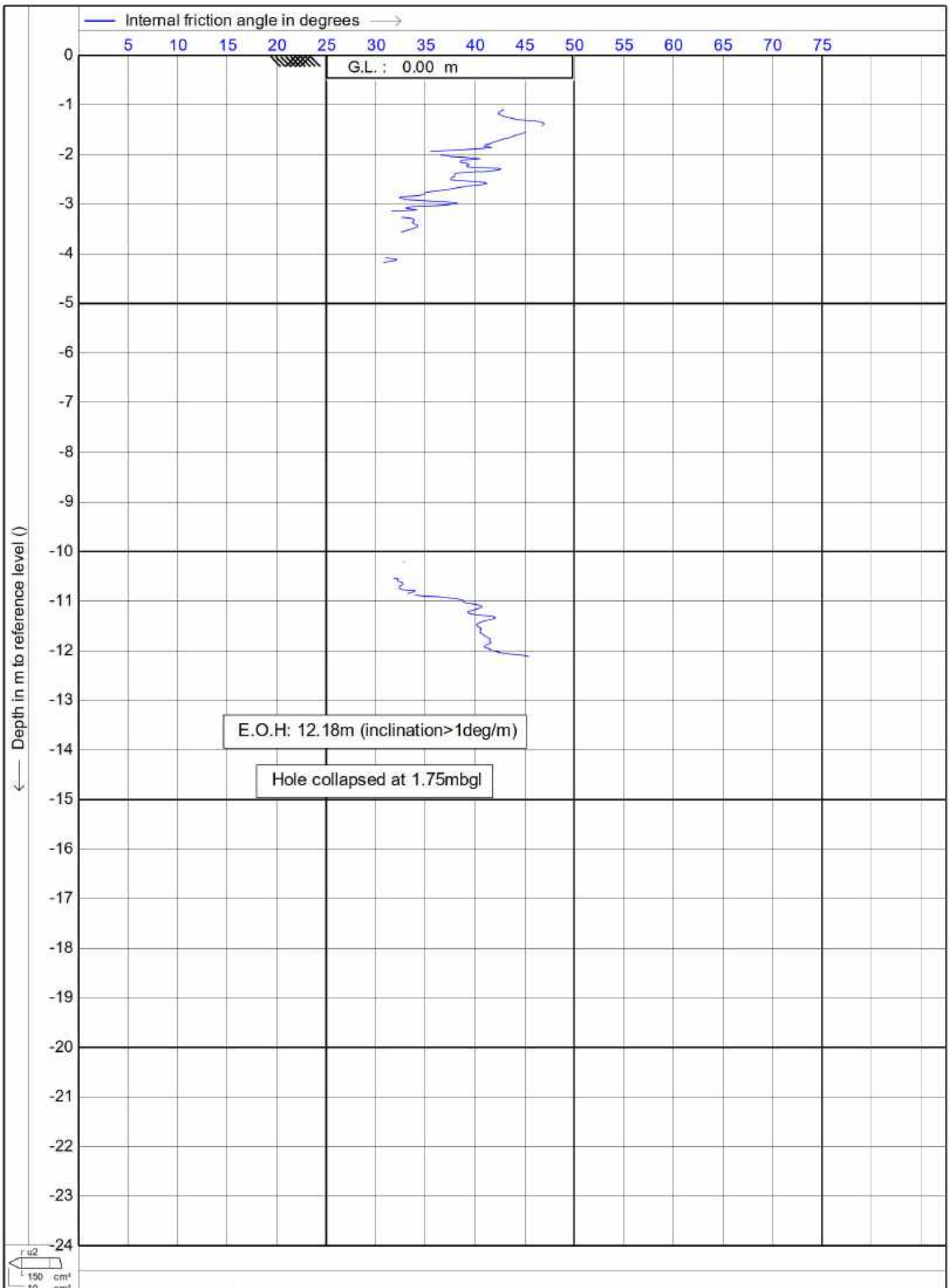
- (0) Not defined
- (1) Sensitive, fine grained
- (2) Organic soils-peats
- (3) Clays-clay to silty clay
- (4) Clays-silt to silty clay
- (5) Sand mixtures
- (6) Sands
- (7) Gravelly sand to sand
- (8) Very stiff sand to clayey sand
- (9) Very stiff fine grained

Soil behaviour type classification after Robertson 1990



Test according NEN 5140 class 1
 Project : Hamlin Rd
 Location: Hamlin Rd, Ardmore
 Position: 174.96198, -37.03947 WGS 84

Date : 16/04/2021
 Cone no. : S10CFIIP.S16082
 Project no. : DF21GE034
 CPT no. : CPT_10 14/15



Test according NEN 5140 class 1

Project : **Hamlin Rd**

Location: **Hamlin Rd, Ardmore**

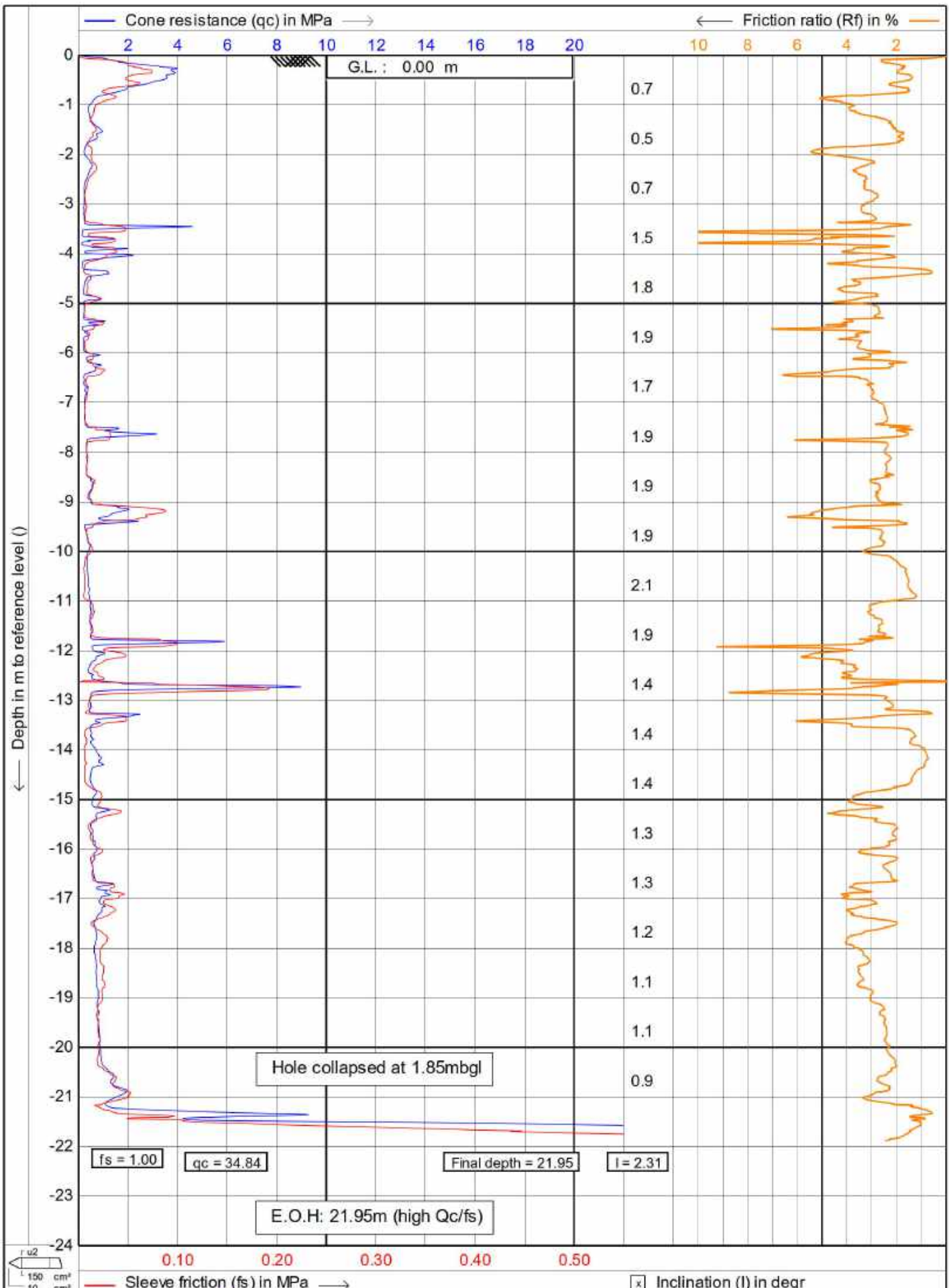
Position: **174.96198, -37.03947 WGS 84**

Date : **16/04/2021**

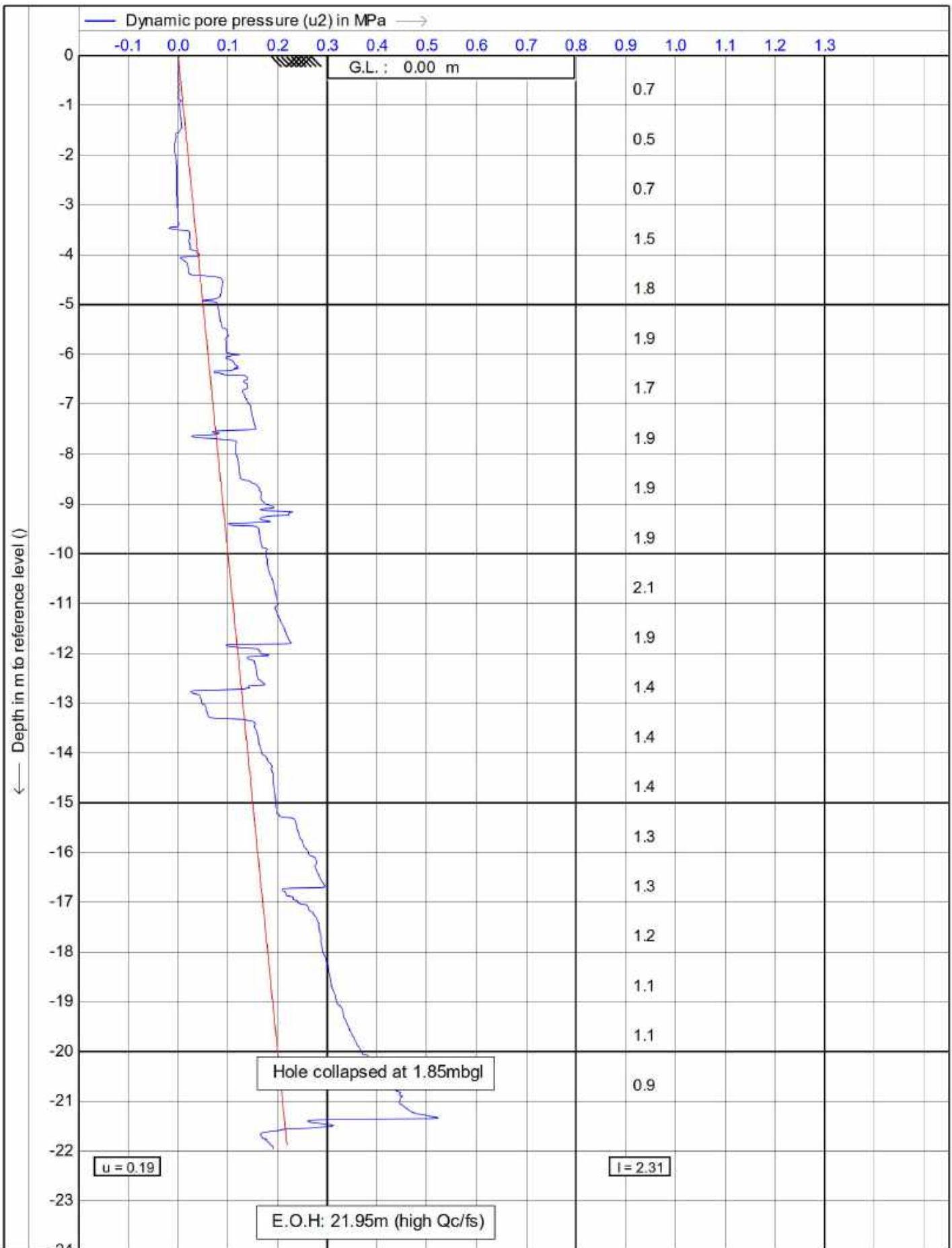
Cone no. : **S10CFIIP.S16082**

Project no. : **DF21GE034**

CPT no. : **CPT_10** 15/15



Test according NEN 5140 class 1		Date : 19/04/2021
Project : Hamlin Rd		Cone no. : S10CFIP.S16082
Location: Hamlin Rd, Ardmore		Project no. : DF21GE034
Position: 174.961, -37.04134 WGS 84		CPT no. : CPT_11 1/15



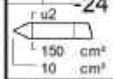
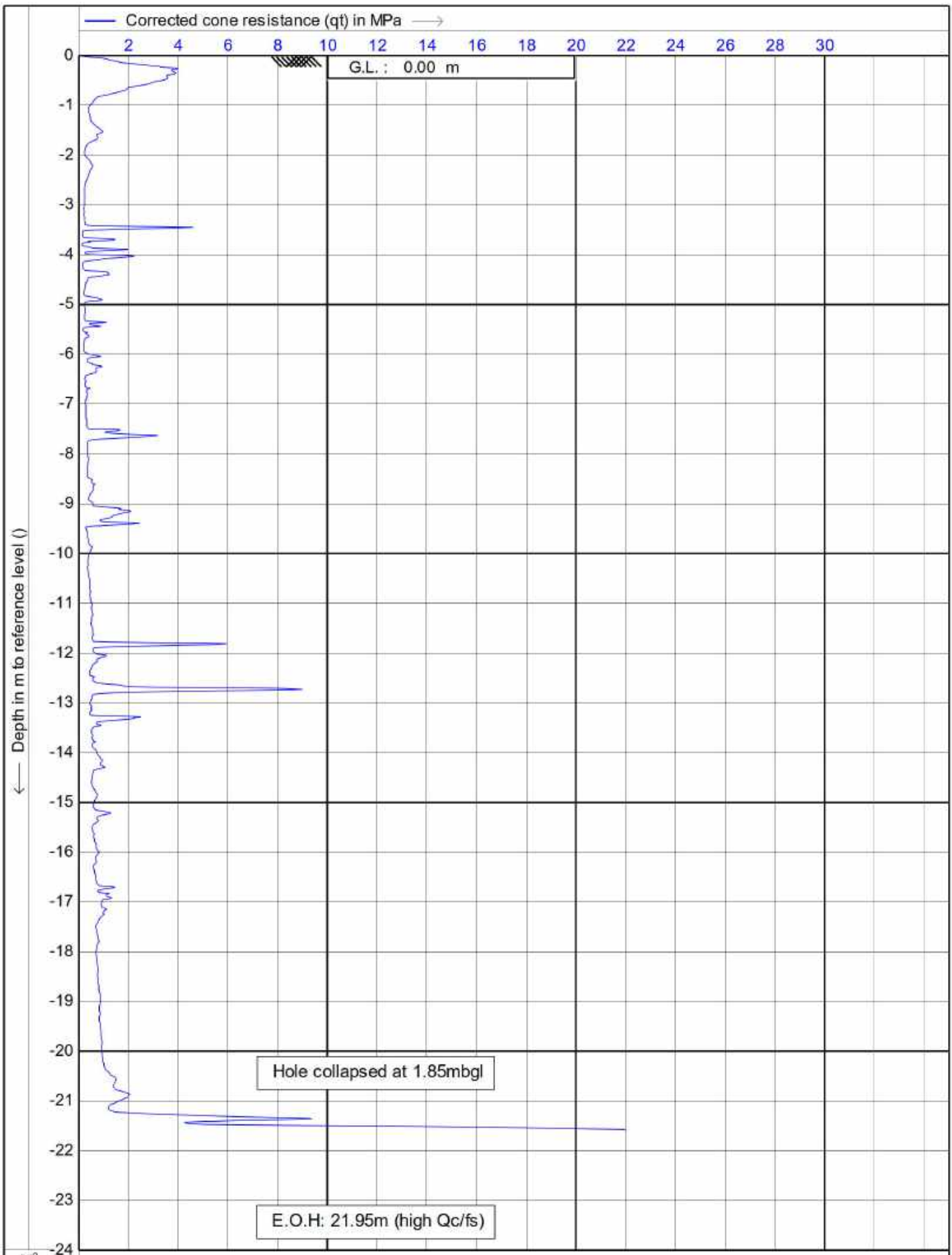
r u2
L 150 cm²
10 cm²

— Equilibrium pore pressure (u0) in MPa \rightarrow
x Inclination (I) in degr



Test according NEN 5140 class 1
 Project : **Hamlin Rd**
 Location: **Hamlin Rd, Ardmore**
 Position: **174.961, -37.04134 WGS 84**

Date : **19/04/2021**
 Cone no. : **S10CFIIP.S16082**
 Project no. : **DF21GE034**
 CPT no. : **CPT_11** 2/15



Test according NEN 5140 class 1

Project : Hamlin Rd

Location: Hamlin Rd, Ardmore

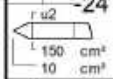
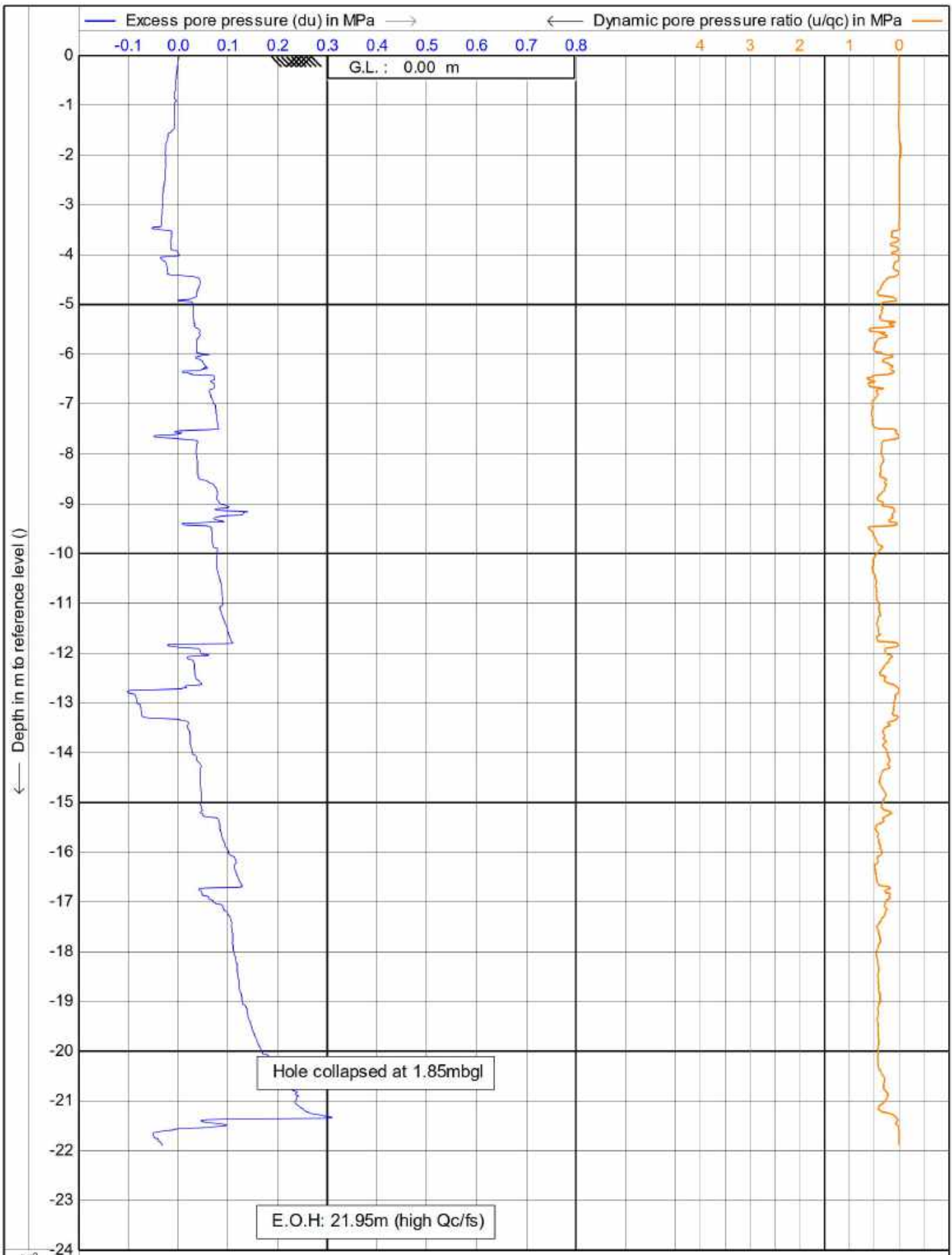
Position: 174.961, -37.04134 WGS 84

Date : 19/04/2021

Cone no. : S10CFIIP.S16082

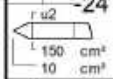
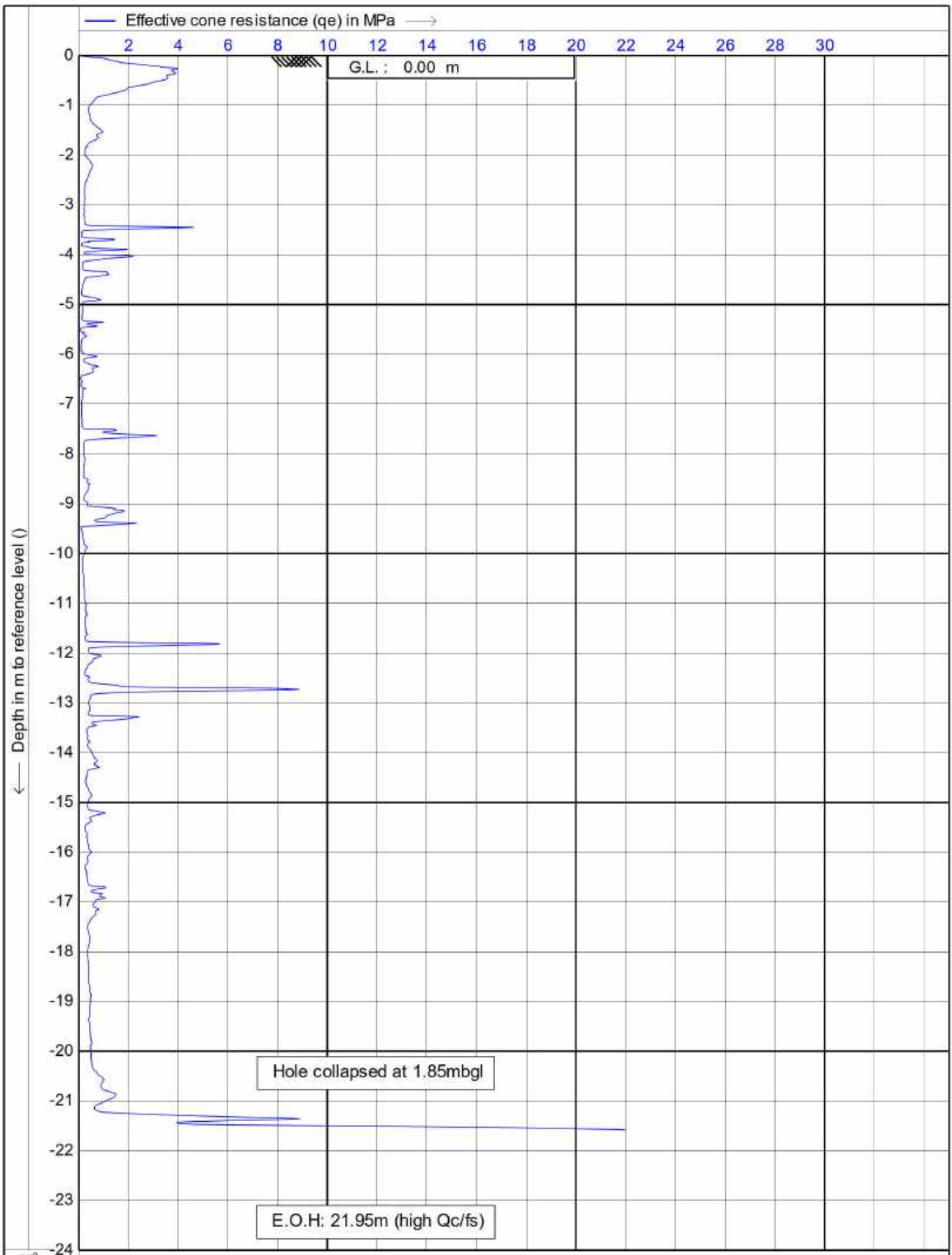
Project no. : DF21GE034

CPT no. : CPT_11 3/15



Test according NEN 5140 class 1
 Project : Hamlin Rd
 Location: Hamlin Rd, Ardmore
 Position: 174.961, -37.04134 WGS 84

Date : 19/04/2021
 Cone no. : S10CFIP.S16082
 Project no. : DF21GE034
 CPT no. : CPT_11 4/15



Test according NEN 5140 class 1

Project : Hamlin Rd

Location: Hamlin Rd, Ardmore

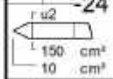
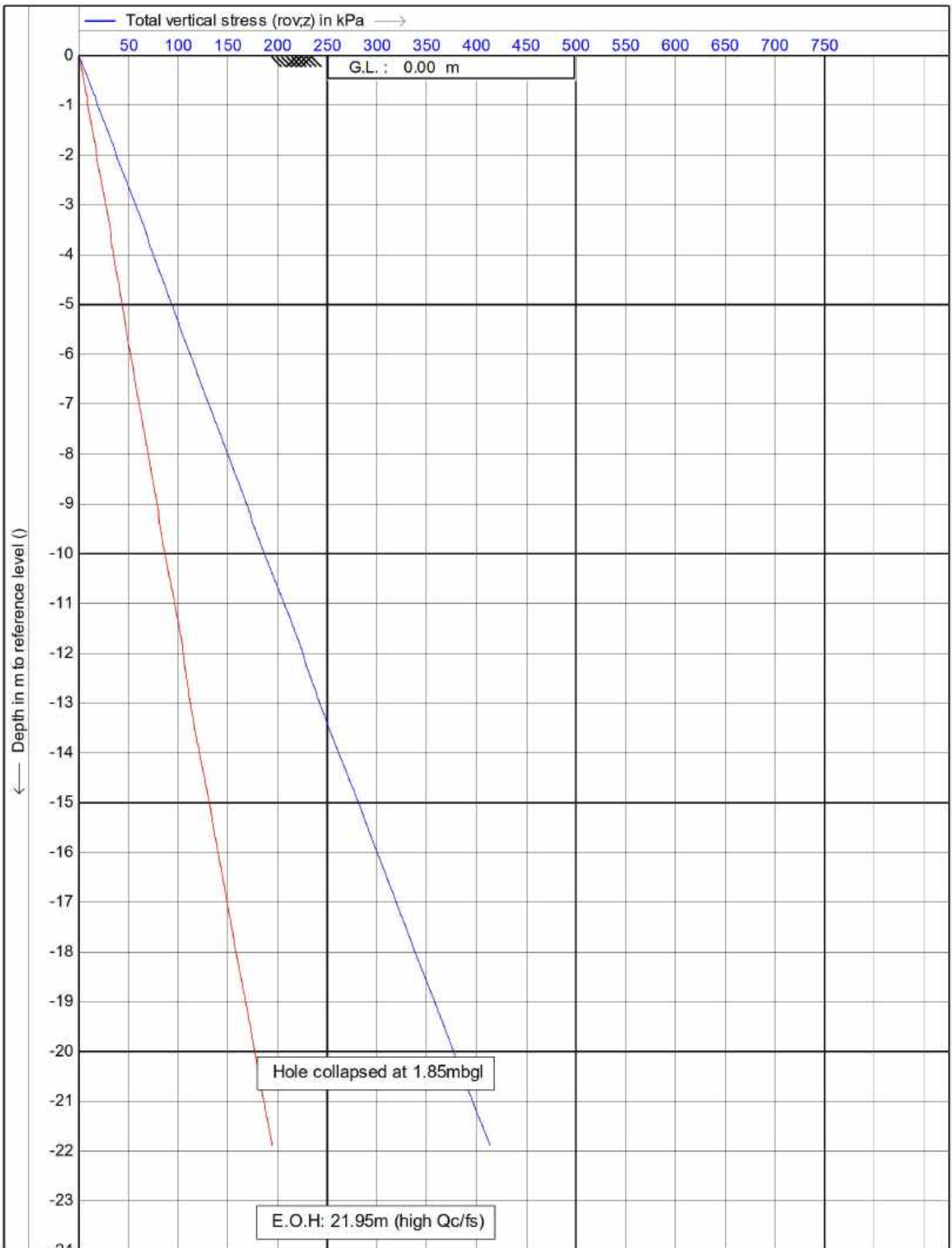
Position: 174.961, -37.04134 WGS 84

Date : 19/04/2021

Cone no. : S10CFIIP.S16082

Project no. : DF21GE034

CPT no. : CPT_11 5/15



Test according NEN 5140 class 1

Project : Hamlin Rd

Location: Hamlin Rd, Ardmore

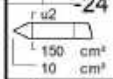
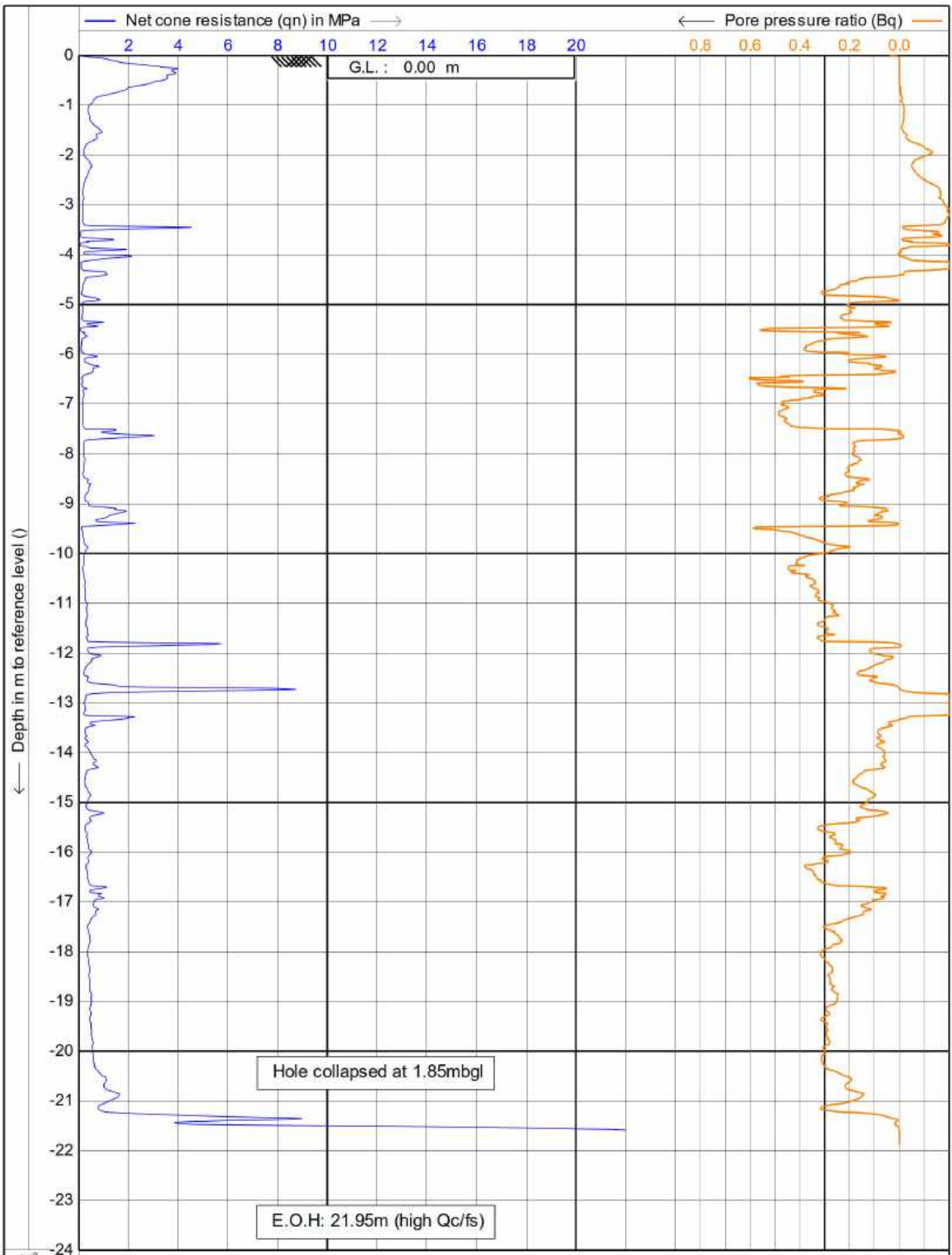
Position: 174.961, -37.04134 WGS 84

Date : 19/04/2021

Cone no. : S10CFIIP.S16082

Project no. : DF21GE034

CPT no. : CPT_11 6/15



Test according NEN 5140 class 1

Project : Hamlin Rd

Location: Hamlin Rd, Ardmore

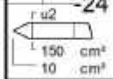
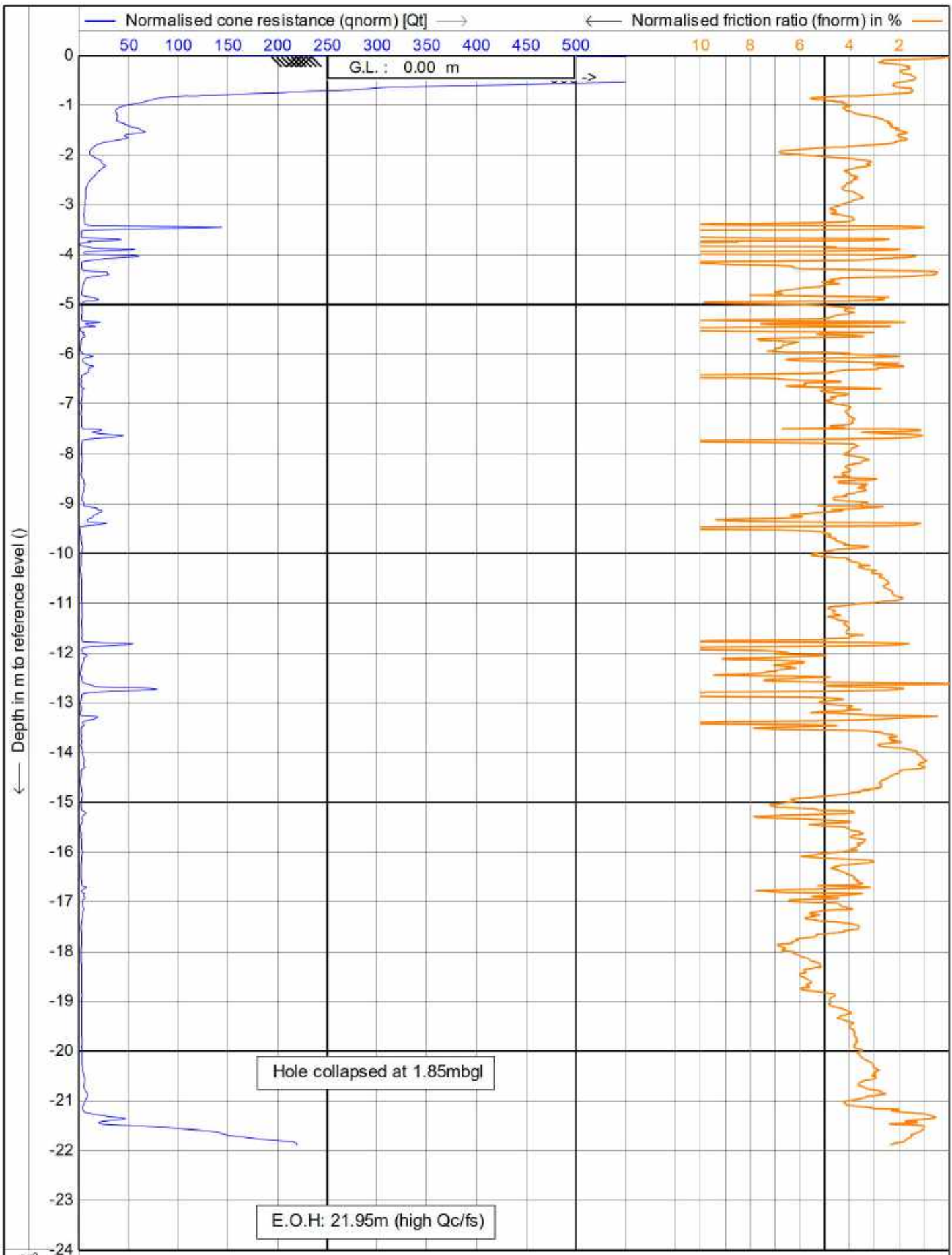
Position: 174.961, -37.04134 WGS 84

Date : 19/04/2021

Cone no. : S10CFIP.S16082

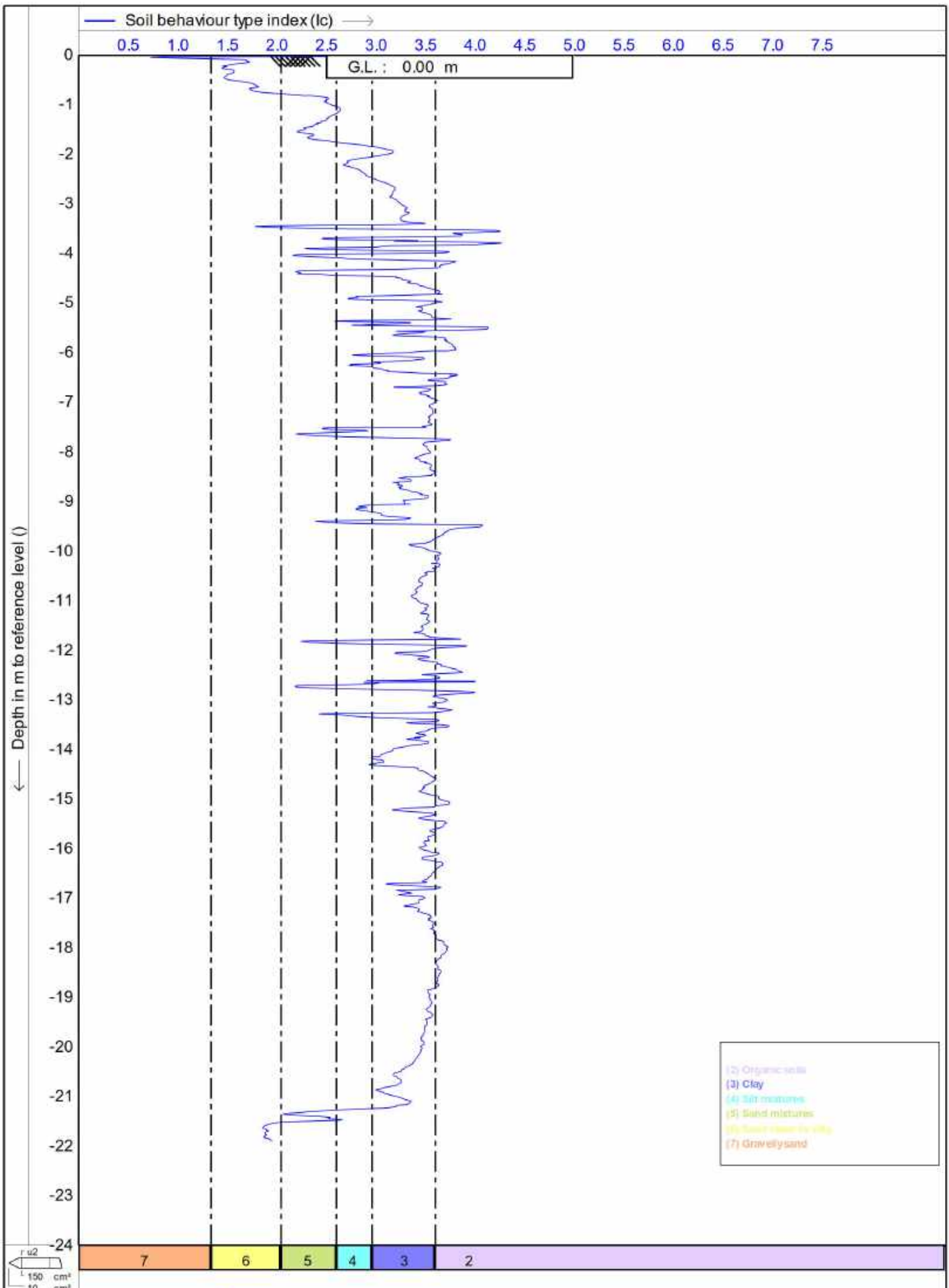
Project no. : DF21GE034

CPT no. : CPT_11 7/15



Test according NEN 5140 class 1
 Project : Hamlin Rd
 Location: Hamlin Rd, Ardmore
 Position: 174.961, -37.04134 WGS 84

Date : 19/04/2021
 Cone no. : S10CFIP.S16082
 Project no. : DF21GE034
 CPT no. : CPT_11 8/15



Test according NEN 5140 class 1

Project : Hamlin Rd

Location: Hamlin Rd, Ardmore

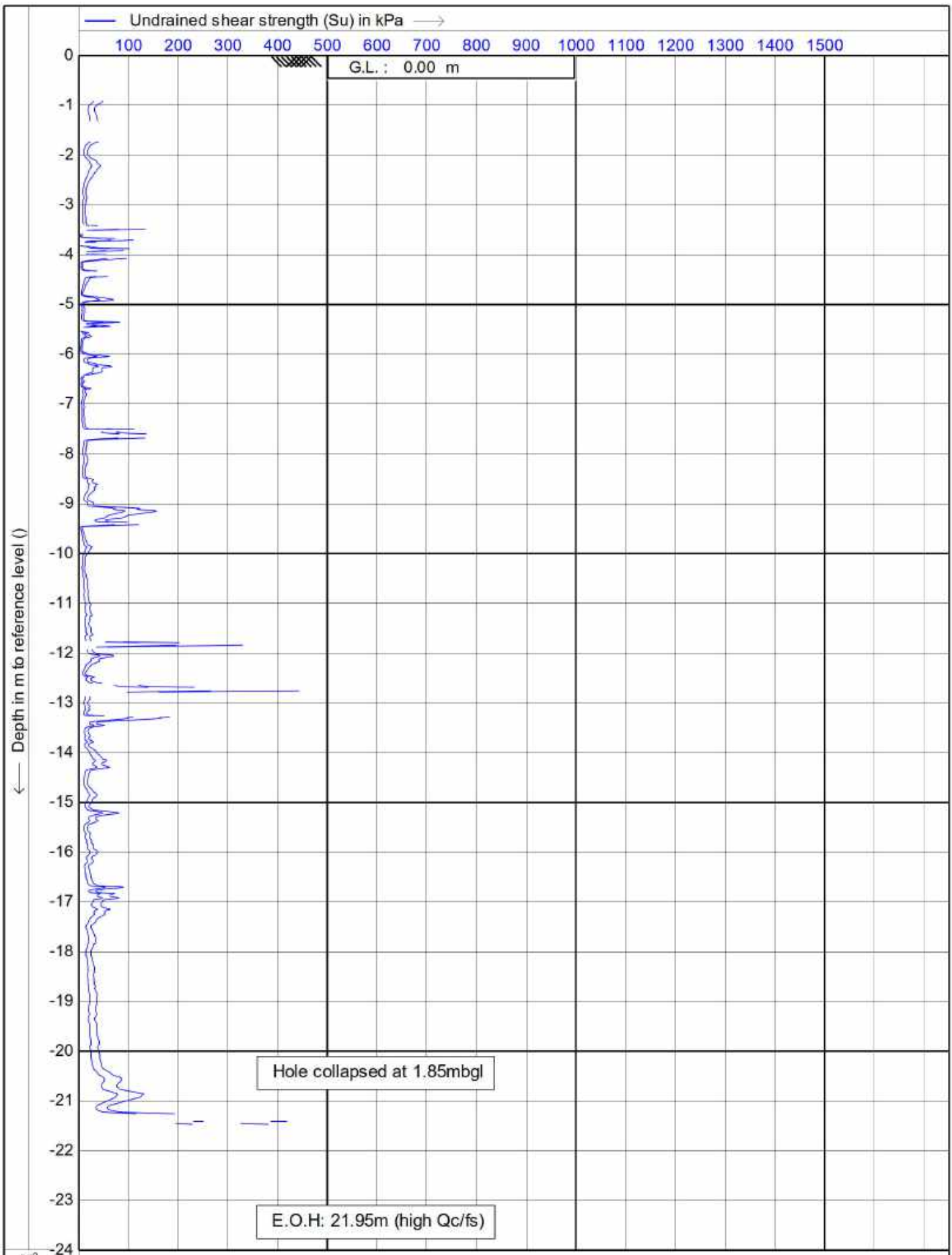
Position: 174.961, -37.04134 WGS 84

Date : 19/04/2021

Cone no. : S10CFIP.S16082

Project no. : DF21GE034

CPT no. : CPT_11 9/15



Test according NEN 5140 class 1

Project : Hamlin Rd

Location: Hamlin Rd, Ardmore

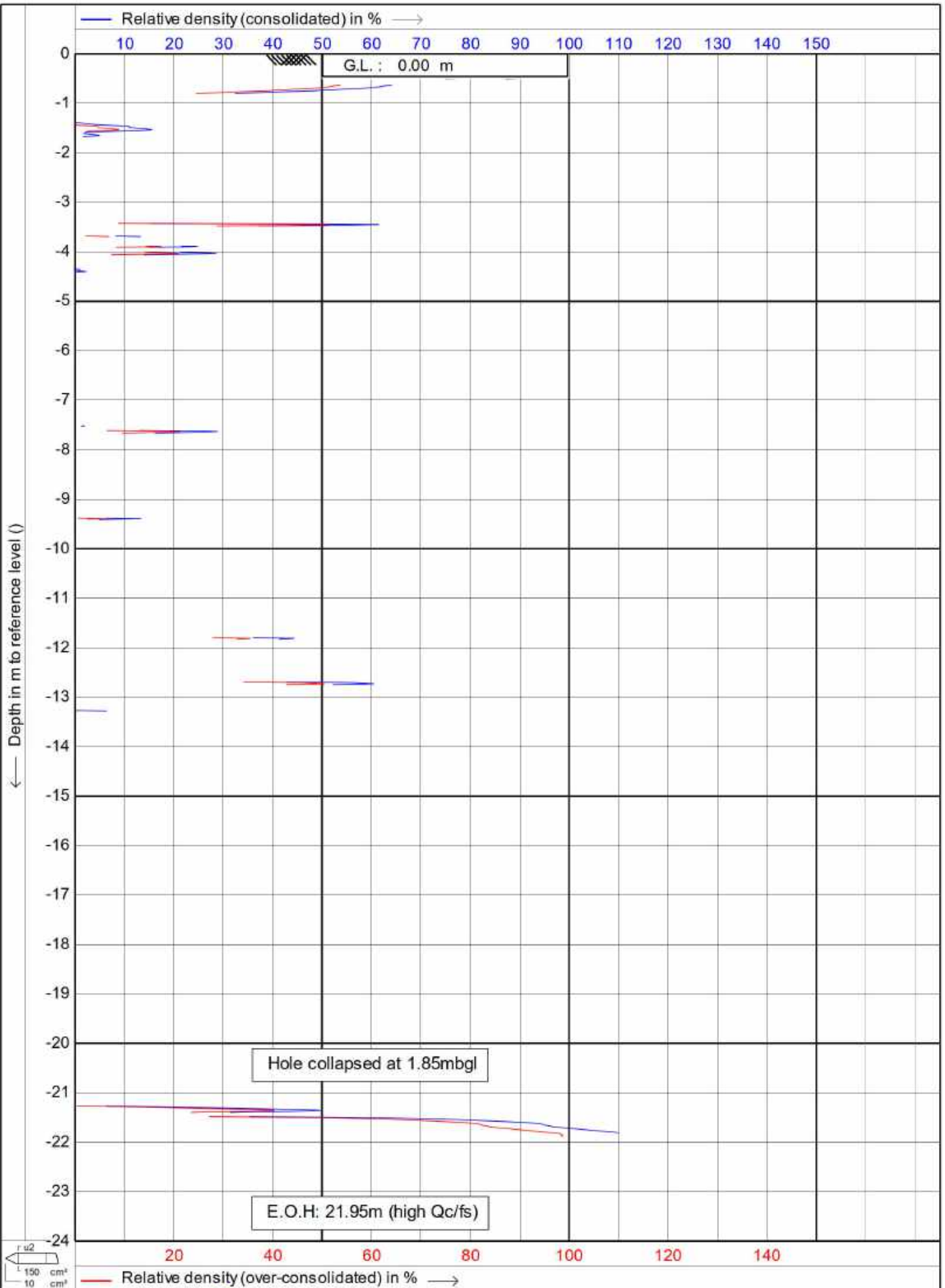
Position: 174.961, -37.04134 WGS 84

Date : 19/04/2021

Cone no. : S10CFIIP.S16082

Project no. : DF21GE034

CPT no. : CPT_11 10/15



Test according NEN 5140 class 1

Project : Hamlin Rd

Location: Hamlin Rd, Ardmore

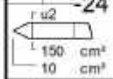
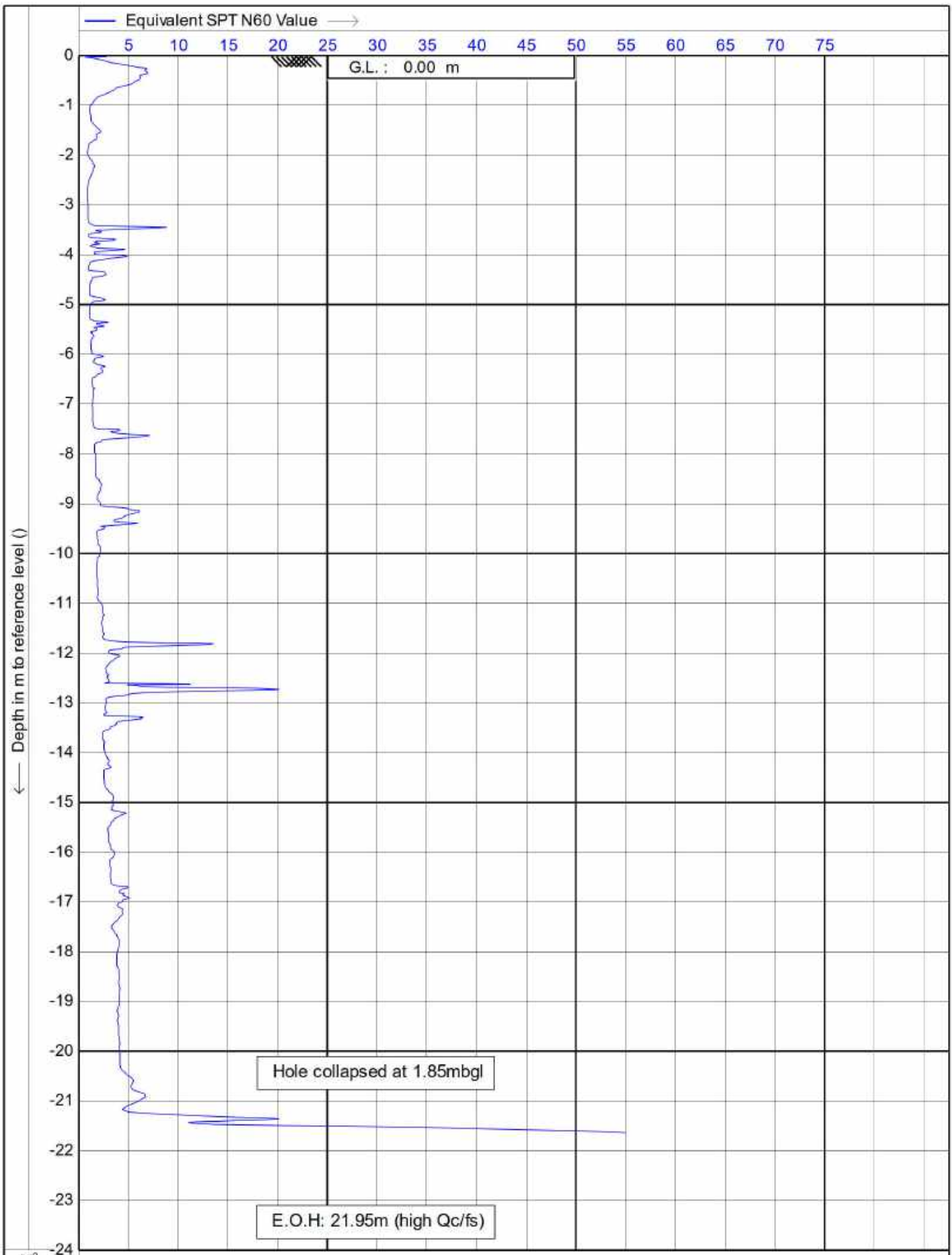
Position: 174.961, -37.04134 WGS 84

Date : 19/04/2021

Cone no. : S10CFIIP.S16082

Project no. : DF21GE034

CPT no. : CPT_11 11/15



Test according NEN 5140 class 1

Project : Hamlin Rd

Location: Hamlin Rd, Ardmore

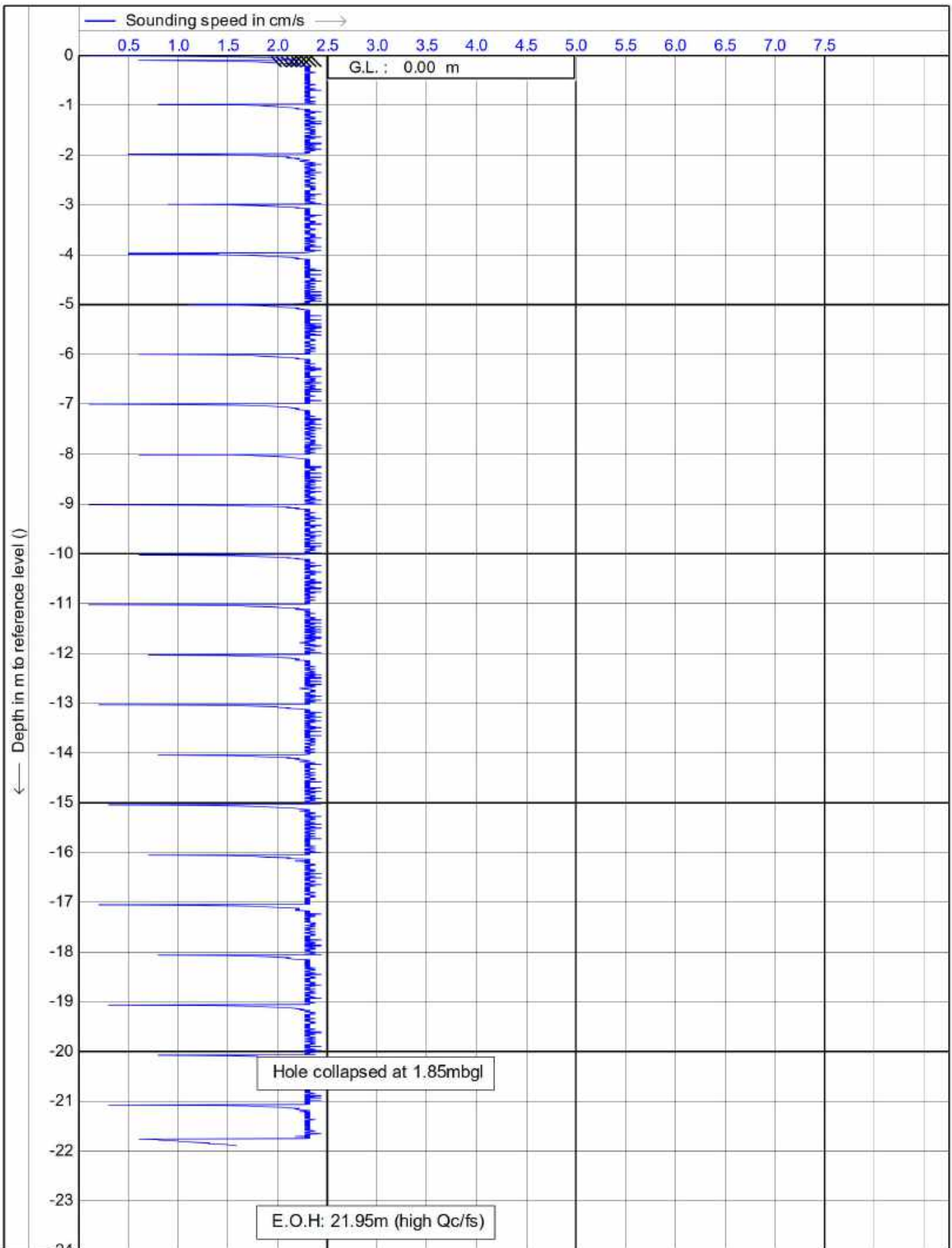
Position: 174.961, -37.04134 WGS 84

Date : 19/04/2021

Cone no. : S10CFIIP.S16082

Project no. : DF21GE034

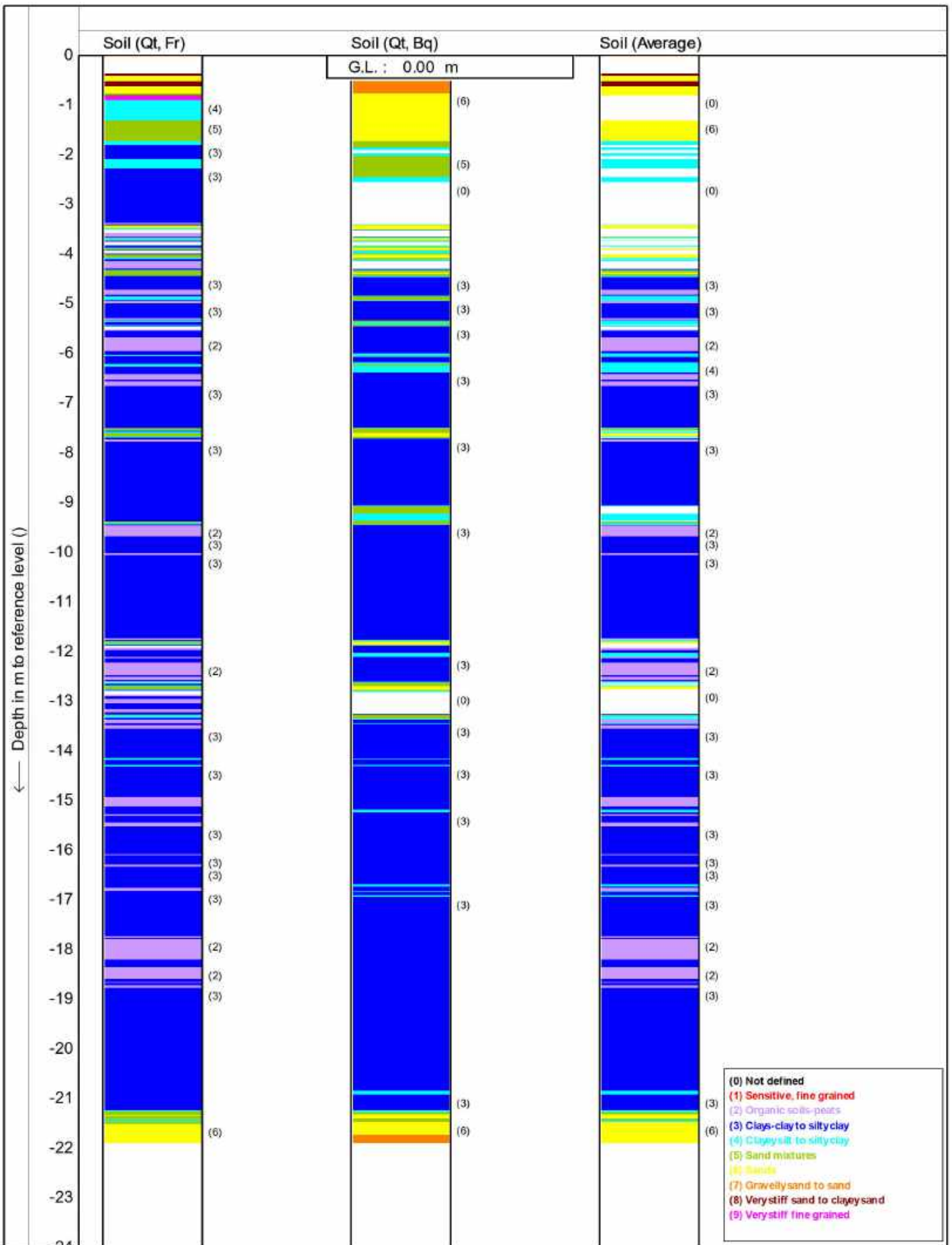
CPT no. : CPT_11 12/15




Test according NEN 5140 class 1

Project : **Hamlin Rd**
 Location: **Hamlin Rd, Ardmore**
 Position: **174.961, -37.04134 WGS 84**

Date : **19/04/2021**
 Cone no. : **S10CFIIP.S16082**
 Project no. : **DF21GE034**
 CPT no. : **CPT_11** 13/15



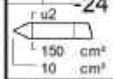
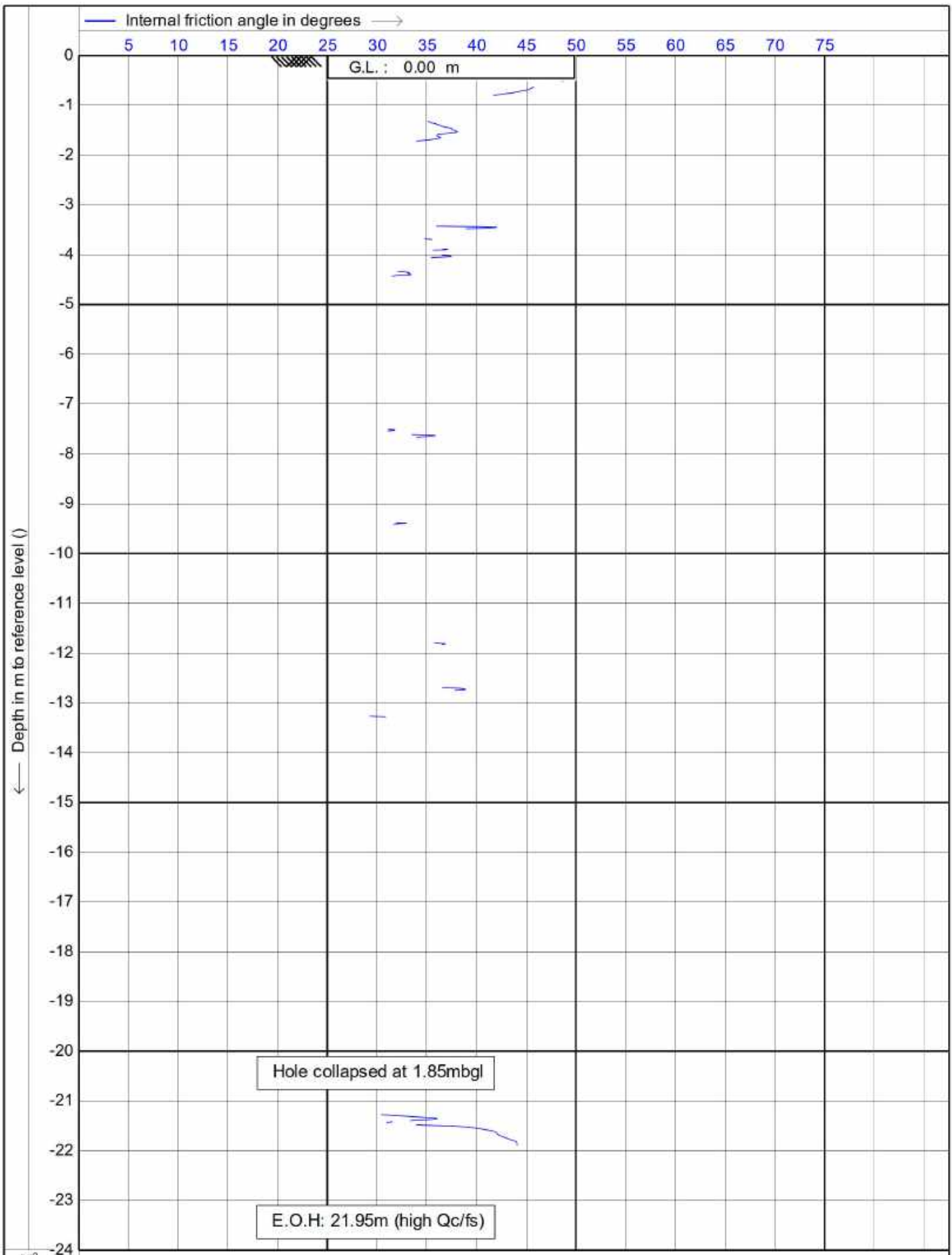
Soil behaviour type classification after Robertson 1990



Test according NEN 5140 class 1

Project : Hamlin Rd
 Location: Hamlin Rd, Ardmore
 Position: 174.961, -37.04134 WGS 84

Date : 19/04/2021
 Cone no. : S10CFIP.S16082
 Project no. : DF21GE034
 CPT no. : CPT_11 14/15



Test according NEN 5140 class 1

Project : Hamlin Rd

Location: Hamlin Rd, Ardmore

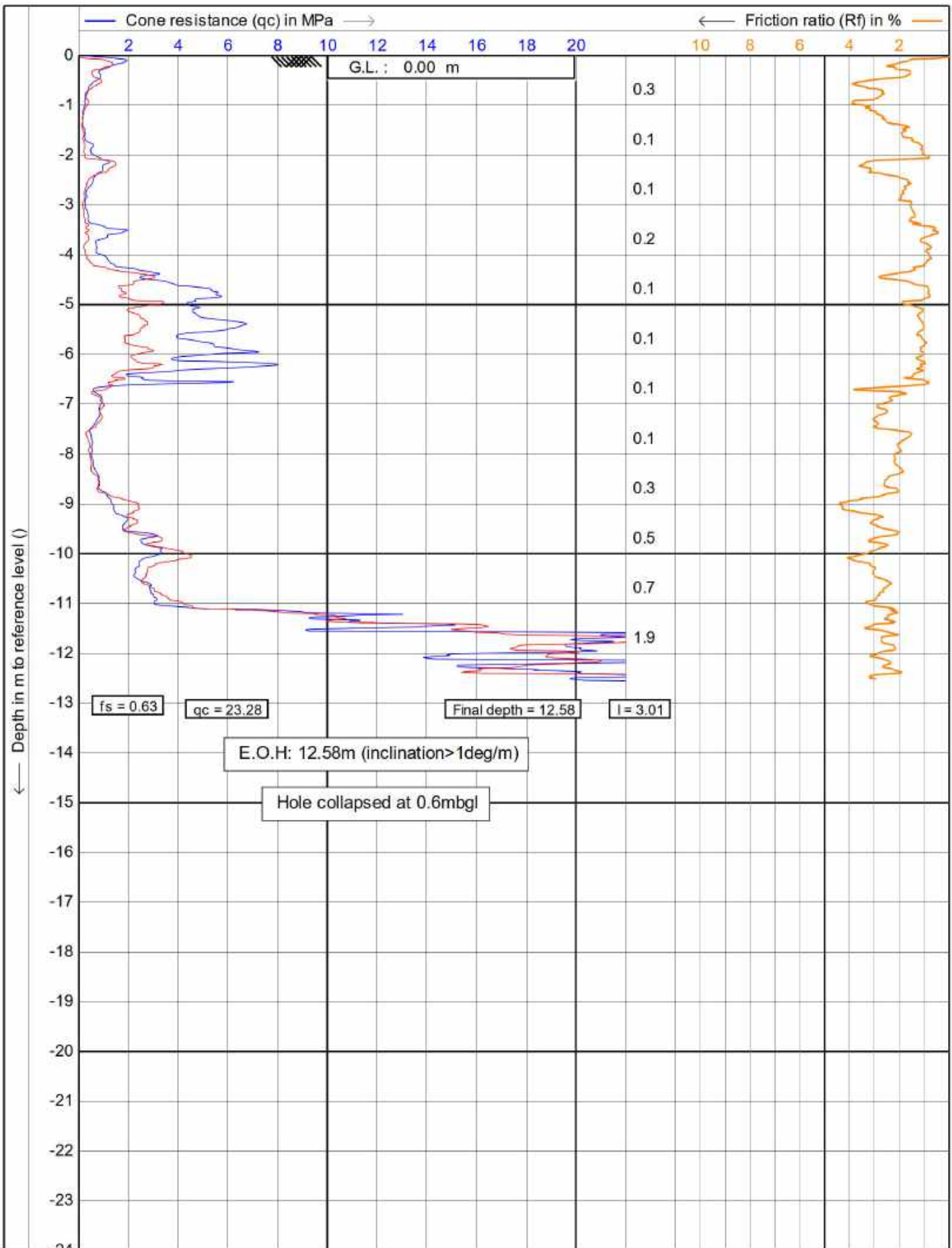
Position: 174.961, -37.04134 WGS 84

Date : 19/04/2021

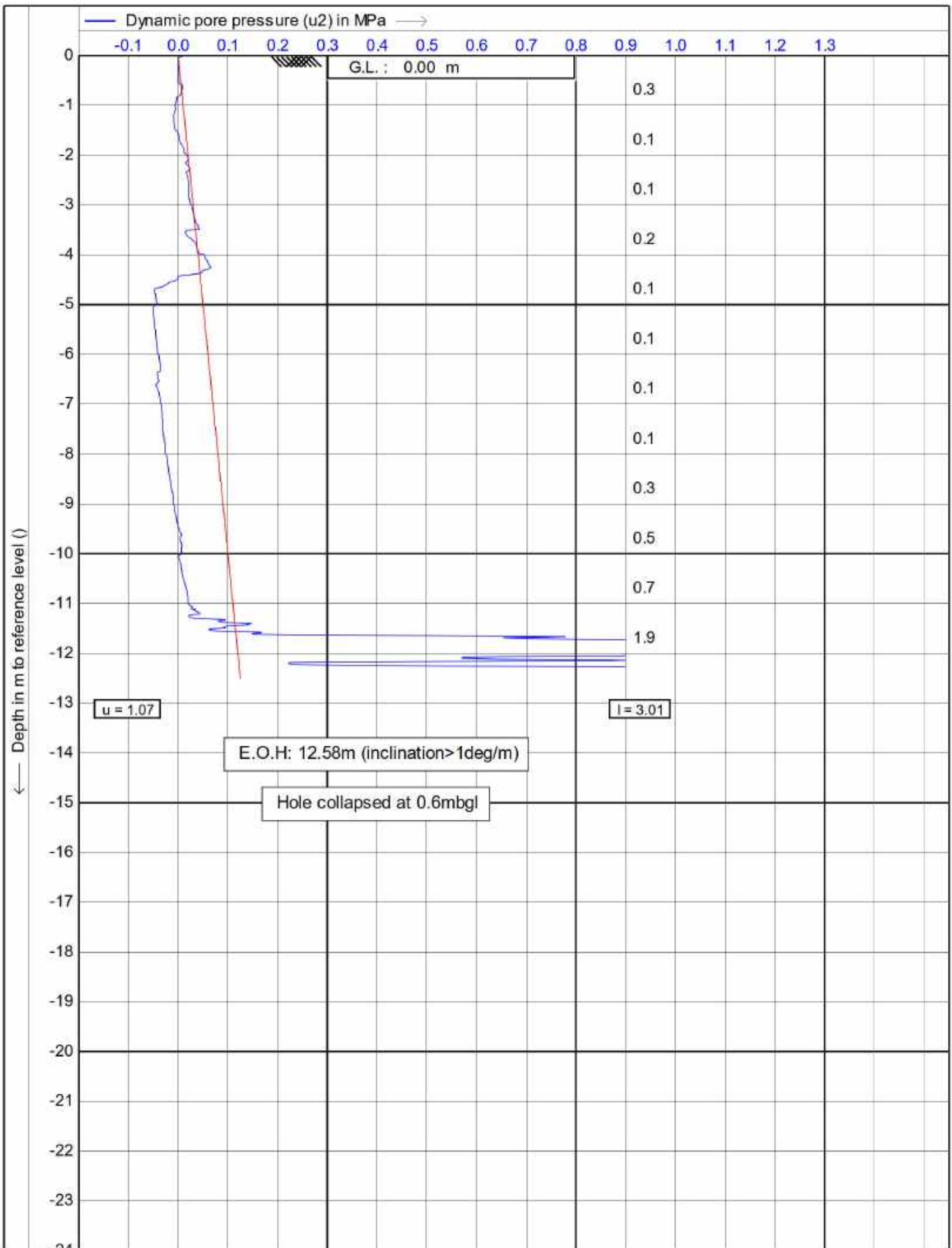
Cone no. : S10CFIIP.S16082

Project no. : DF21GE034

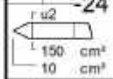
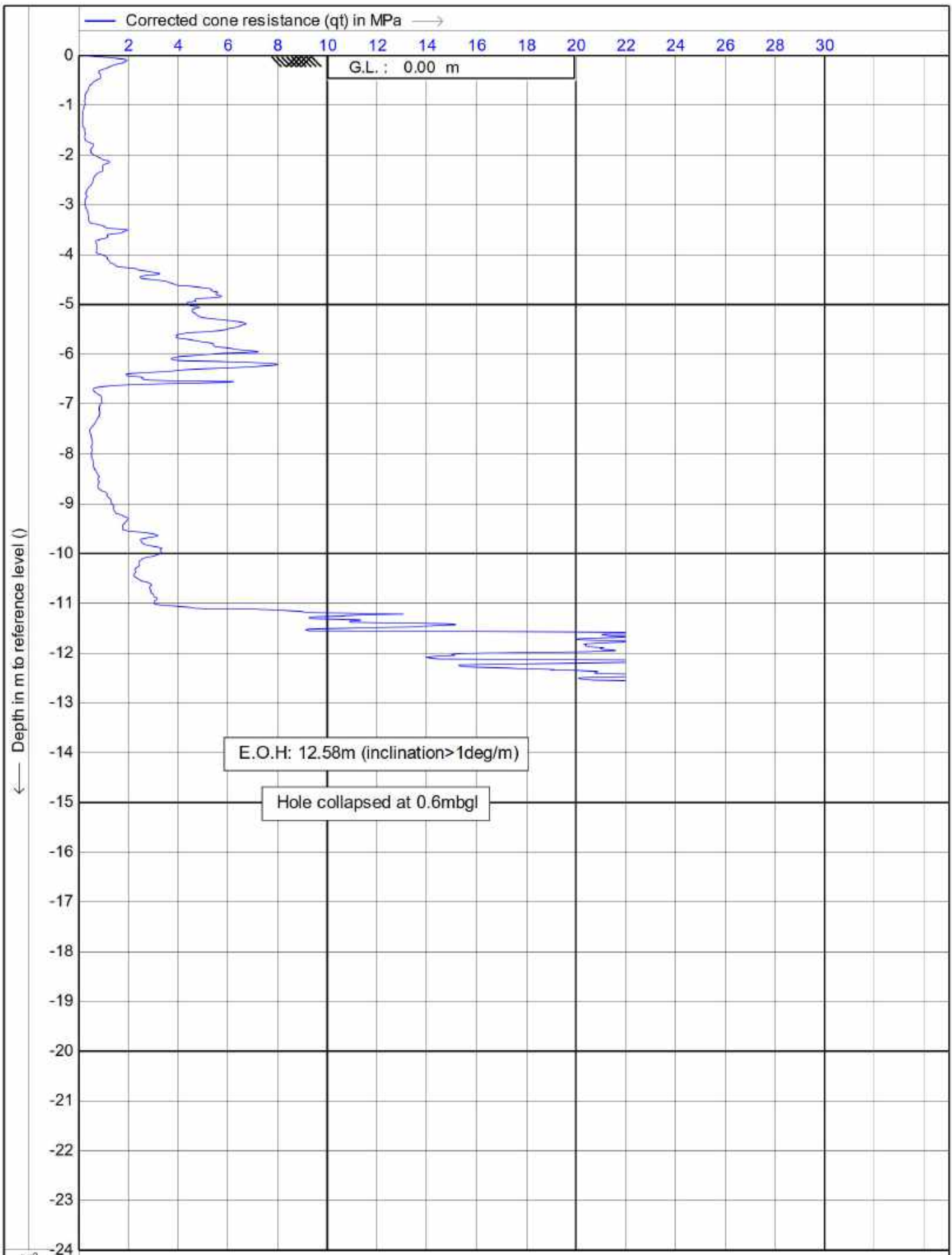
CPT no. : CPT_11 15/15



Test according NEN 5140 class 1		Date : 20/04/2021
Project : Hamlin Rd		Cone no. : S10CFIIP.S16082
Location: Hamlin Rd, Ardmore		Project no. : DF21GE034
Position: 174.96326, -37.03735 WGS 84		CPT no. : CPT_12 1/15



	Test according NEN 5140 class 1		Date : 20/04/2021
	Project : Hamlin Rd		Cone no. : S10CFIIP.S16082
	Location: Hamlin Rd, Ardmore		Project no. : DF21GE034
	Position: 174.96326, -37.03735 WGS 84		CPT no. : CPT_12 2/15



Test according NEN 5140 class 1

Project : **Hamlin Rd**

Location: **Hamlin Rd, Ardmore**

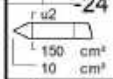
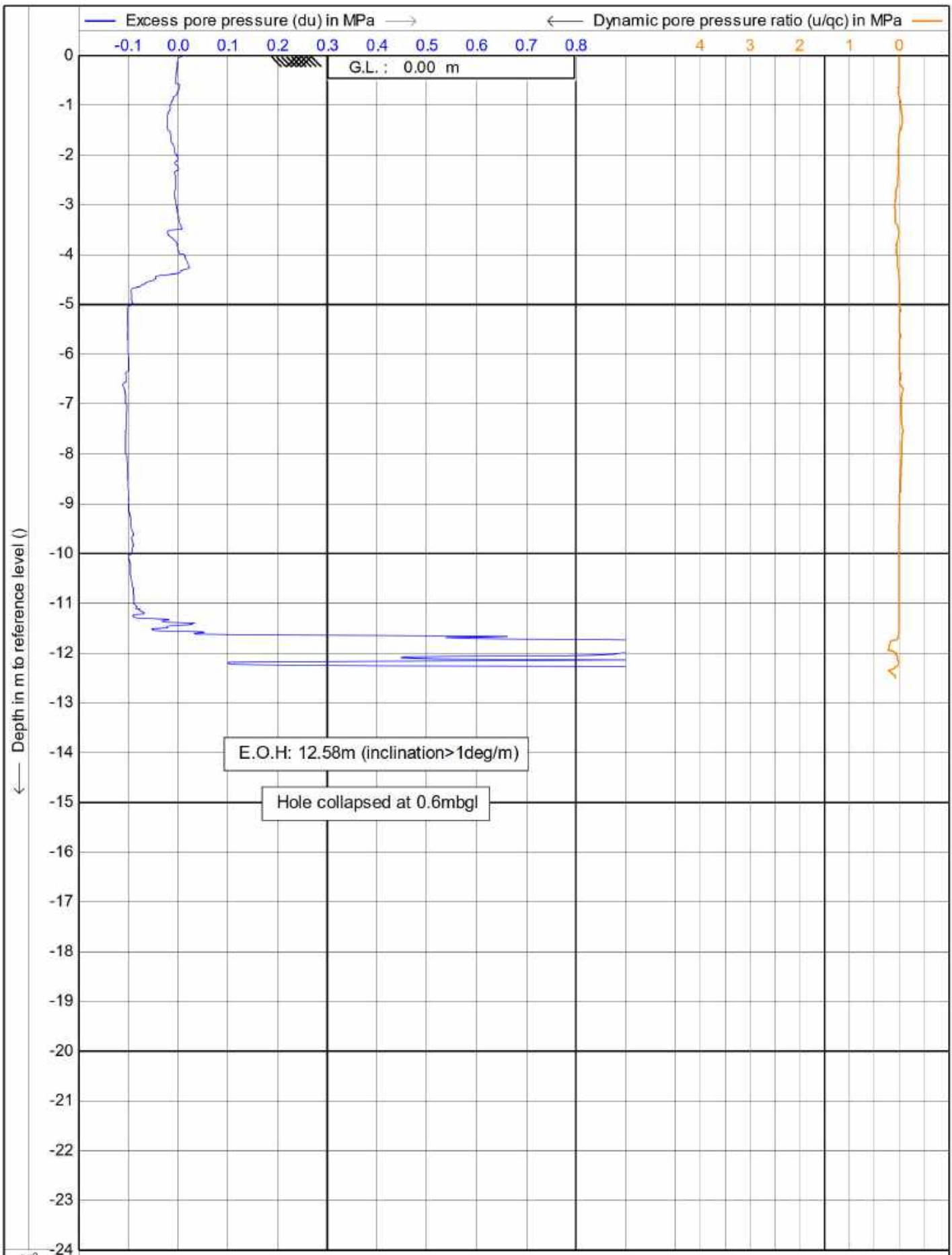
Position: **174.96326, -37.03735 WGS 84**

Date : **20/04/2021**

Cone no. : **S10CFIIP.S16082**

Project no. : **DF21GE034**

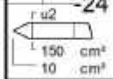
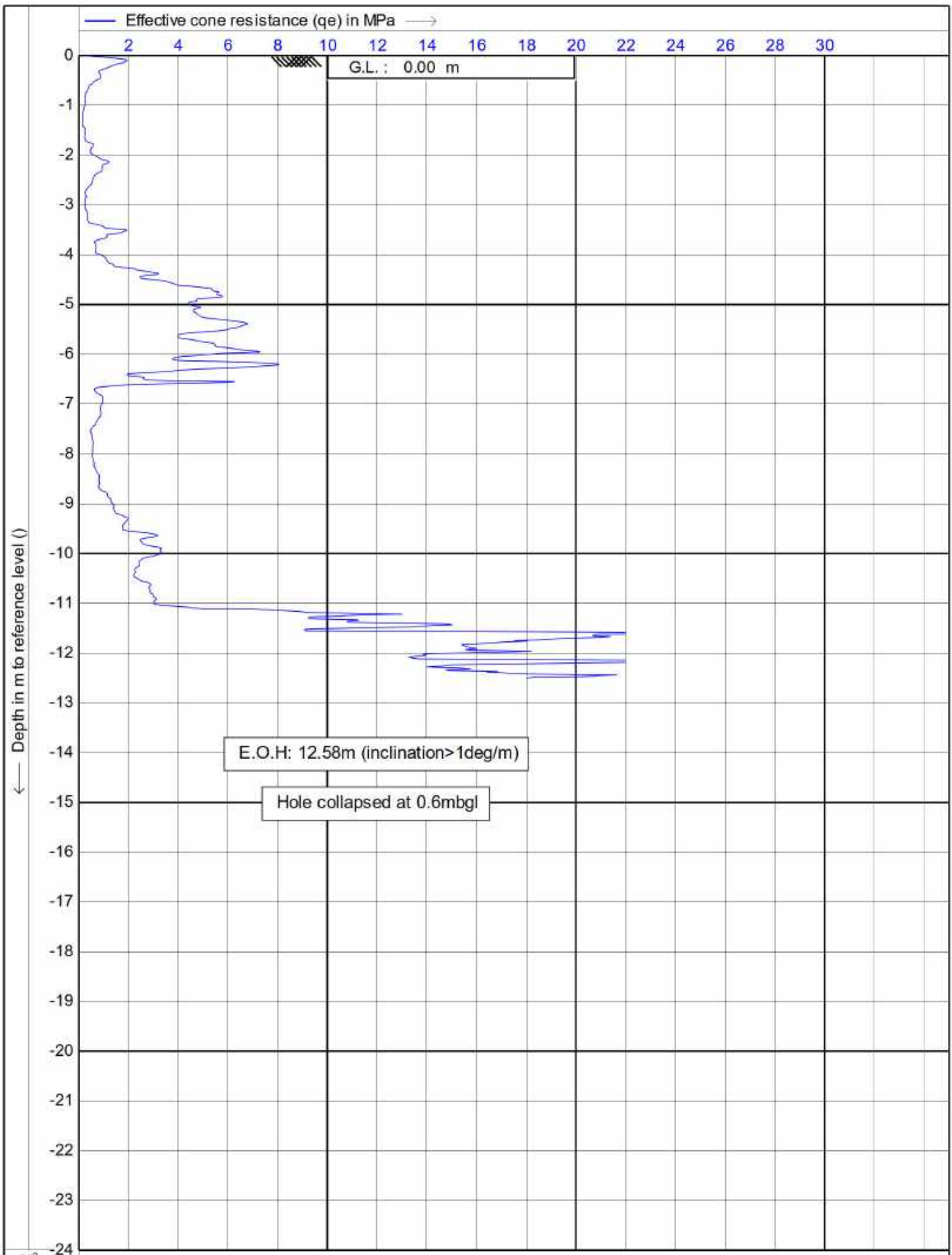
CPT no. : **CPT_12** 3/15



Test according NEN 5140 class 1

Project : **Hamlin Rd**
 Location: **Hamlin Rd, Ardmore**
 Position: **174.96326, -37.03735 WGS 84**

Date : **20/04/2021**
 Cone no. : **S10CFIIP.S16082**
 Project no. : **DF21GE034**
 CPT no. : **CPT_12** 4/15



Test according NEN 5140 class 1

Project : Hamlin Rd

Location: Hamlin Rd, Ardmore

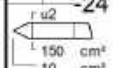
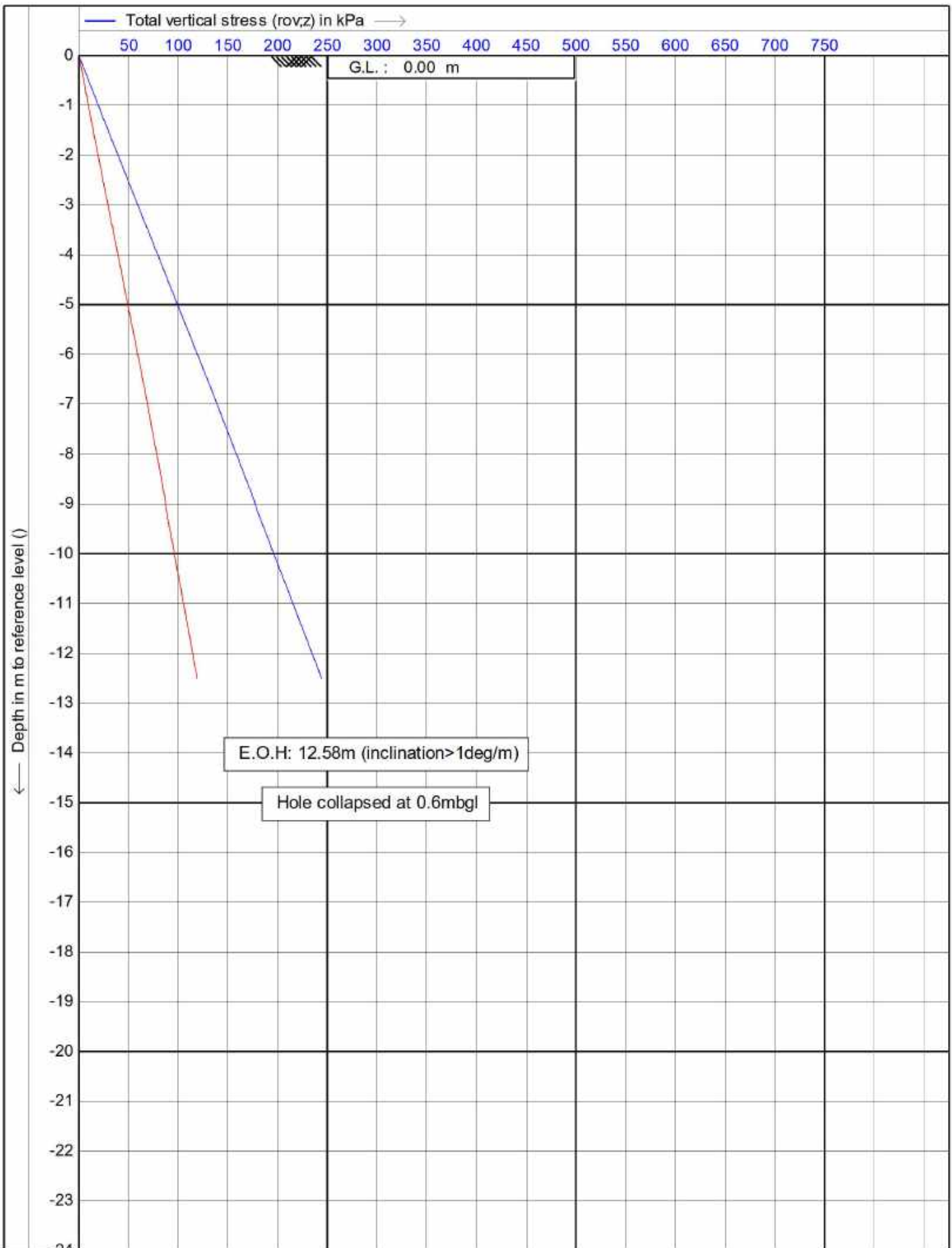
Position: 174.96326, -37.03735 WGS 84

Date : 20/04/2021

Cone no. : S10CFIIP.S16082

Project no. : DF21GE034

CPT no. : CPT_12 5/15

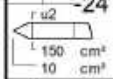
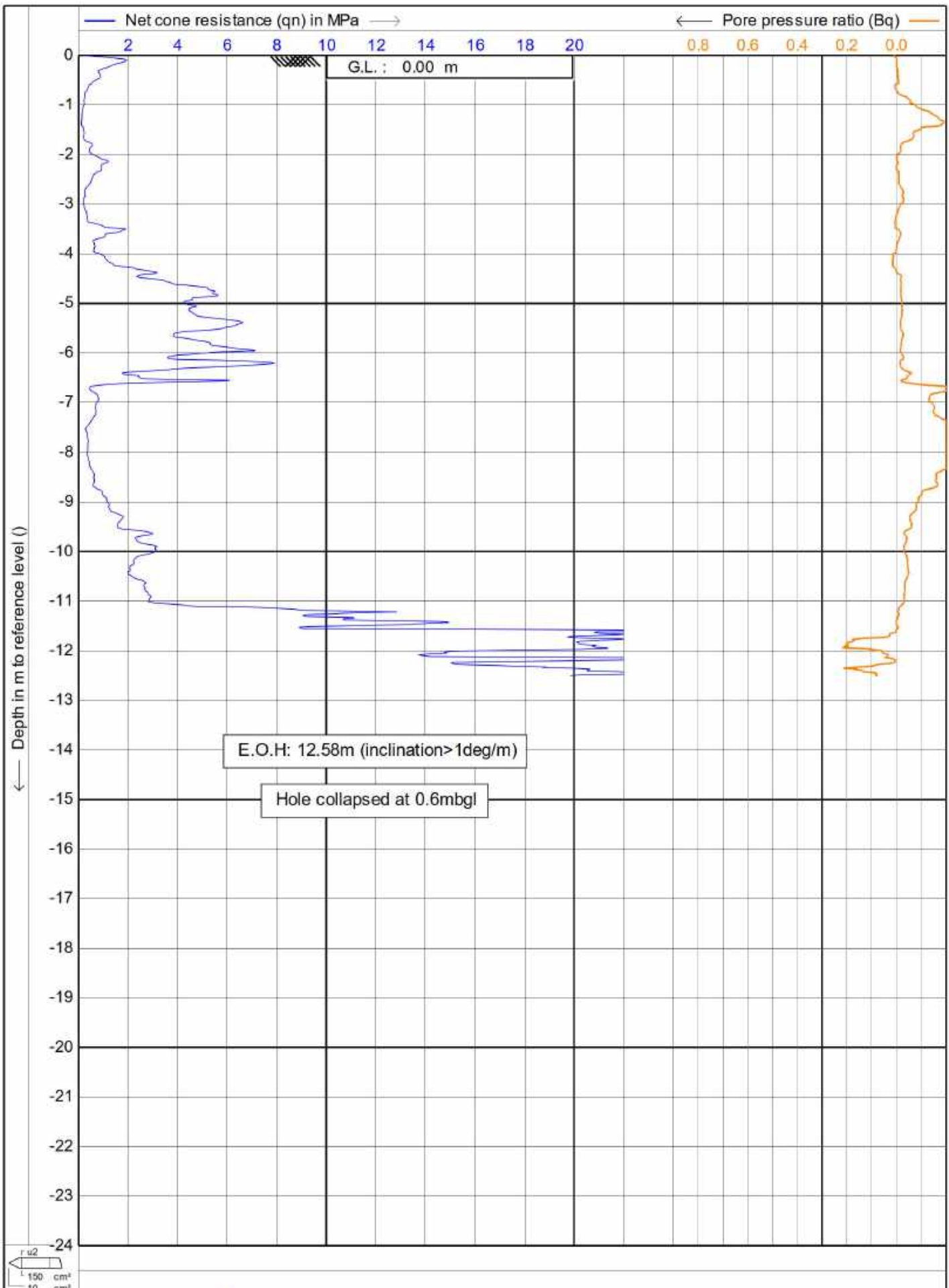


Effective vertical stress (rov,z') in kPa →



Test according NEN 5140 class 1
 Project : Hamlin Rd
 Location: Hamlin Rd, Ardmore
 Position: 174.96326, -37.03735 WGS 84

Date : 20/04/2021
 Cone no. : S10CFIIP.S16082
 Project no. : DF21GE034
 CPT no. : CPT_12 6/15



Test according NEN 5140 class 1

Project : Hamlin Rd

Location: Hamlin Rd, Ardmore

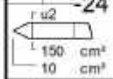
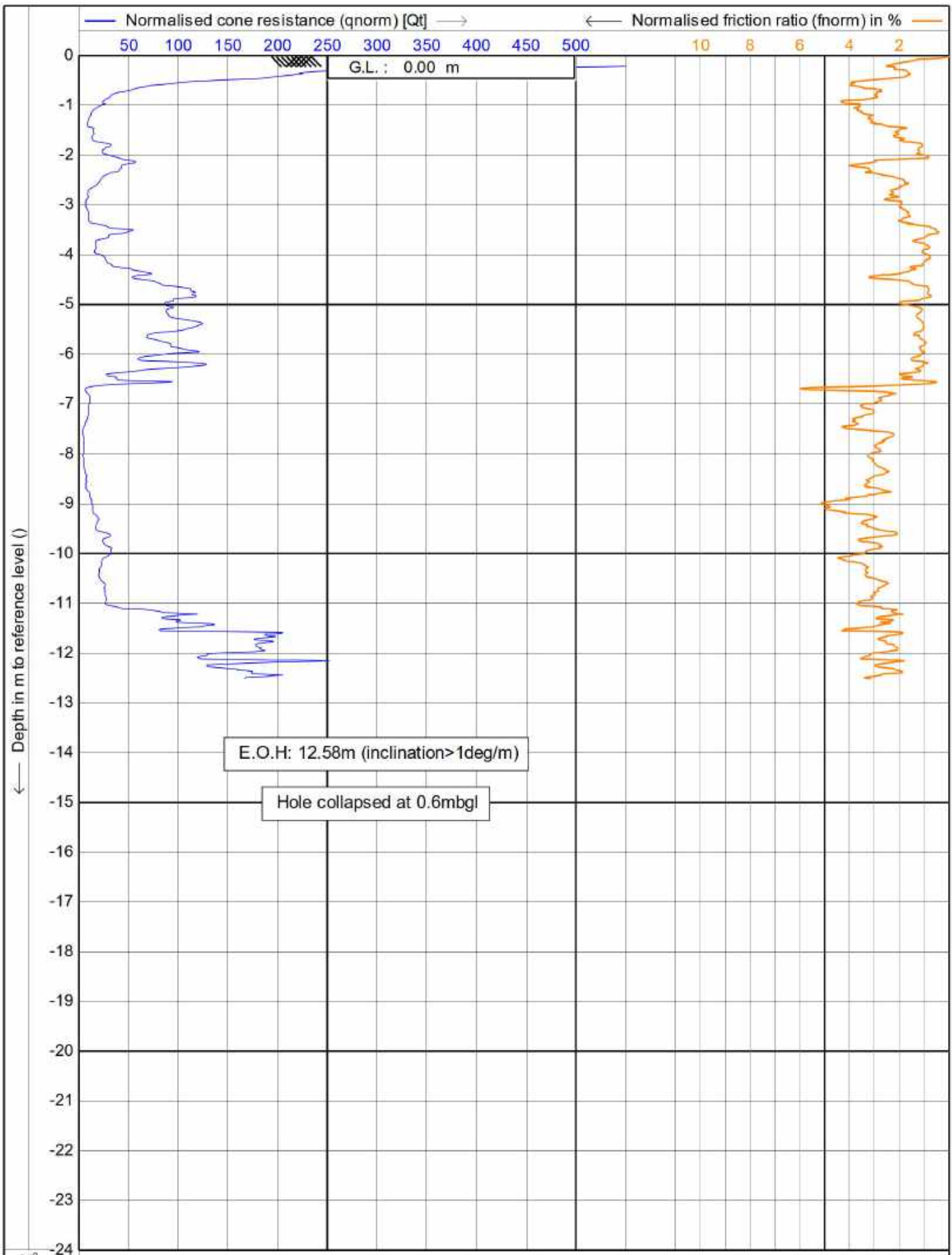
Position: 174.96326, -37.03735 WGS 84

Date : 20/04/2021

Cone no. : S10CFIIP.S16082

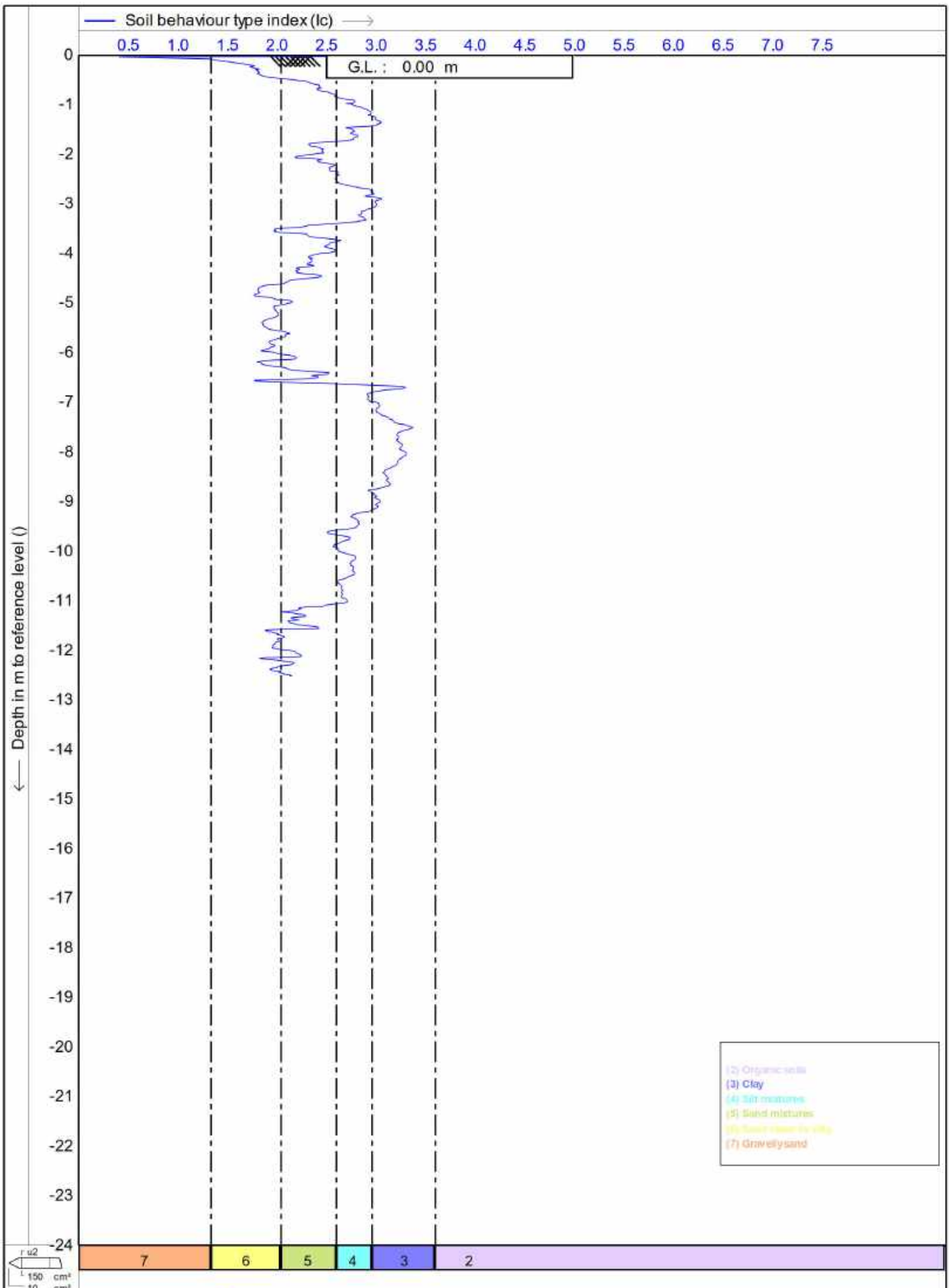
Project no. : DF21GE034

CPT no. : CPT_12 7/15



Test according NEN 5140 class 1
 Project : Hamlin Rd
 Location: Hamlin Rd, Ardmore
 Position: 174.96326, -37.03735 WGS 84

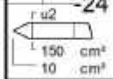
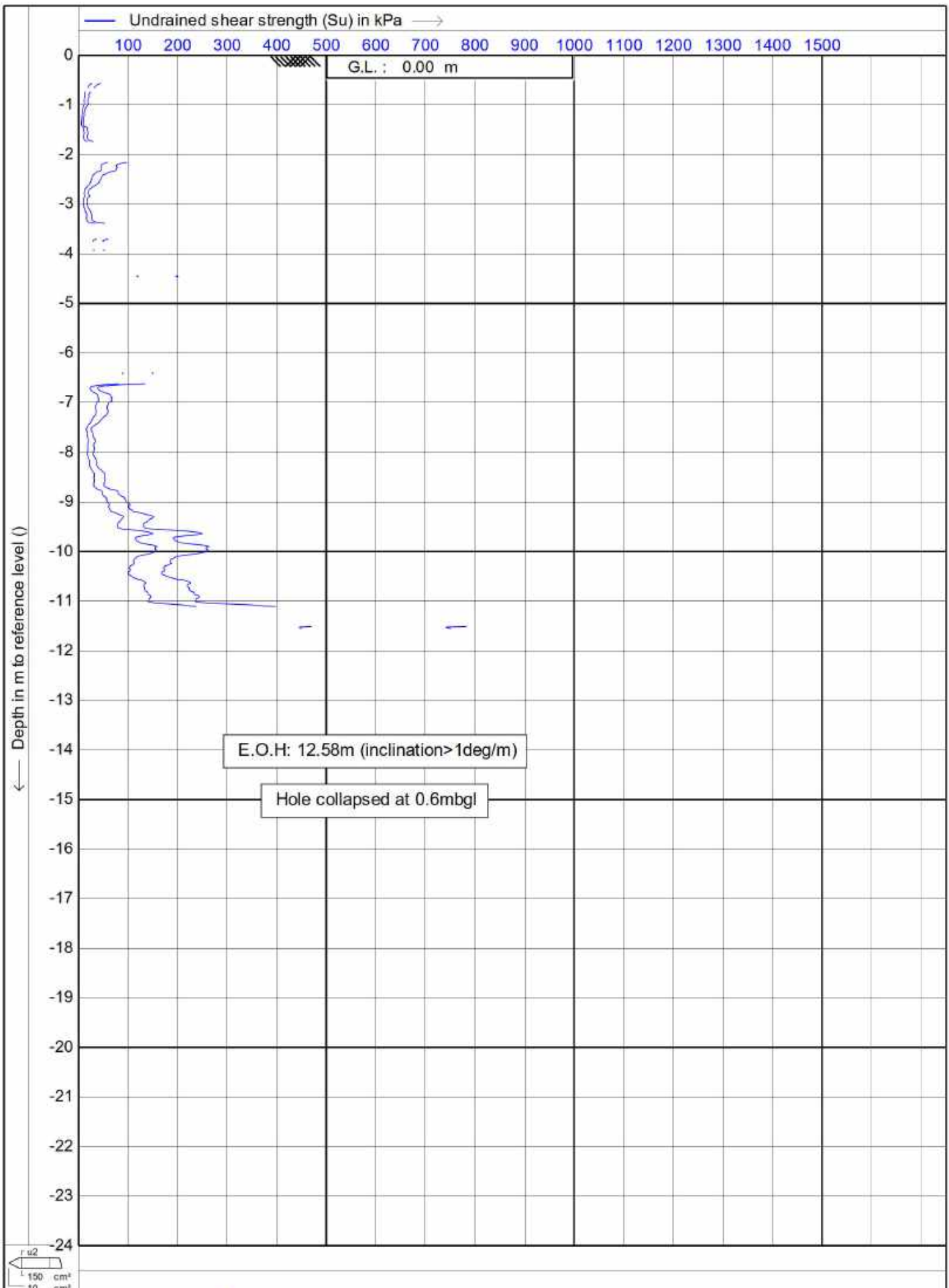
Date : 20/04/2021
 Cone no. : S10CFIIP.S16082
 Project no. : DF21GE034
 CPT no. : CPT_12 8/15



Test according NEN 5140 class 1

Project : **Hamlin Rd**
 Location: **Hamlin Rd, Ardmore**
 Position: **174.96326, -37.03735 WGS 84**

Date : **20/04/2021**
 Cone no. : **S10CFIP.S16082**
 Project no. : **DF21GE034**
 CPT no. : **CPT_12** 9/15



Test according NEN 5140 class 1

Project : Hamlin Rd

Location: Hamlin Rd, Ardmore

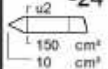
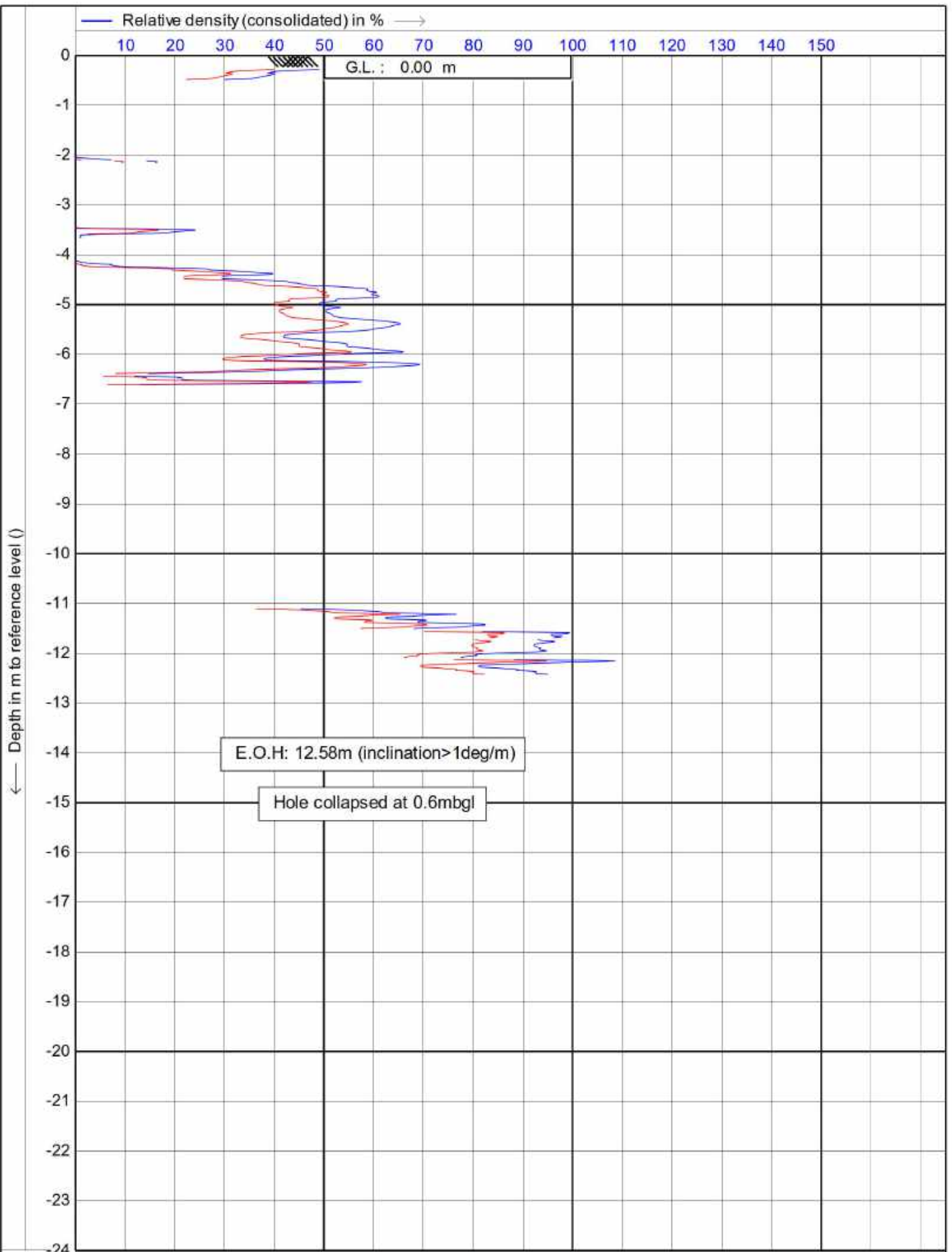
Position: 174.96326, -37.03735 WGS 84

Date : 20/04/2021

Cone no. : S10CFIIP.S16082

Project no. : DF21GE034

CPT no. : CPT_12 10/15



Test according NEN 5140 class 1

Project : Hamlin Rd

Location: Hamlin Rd, Ardmore

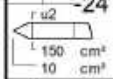
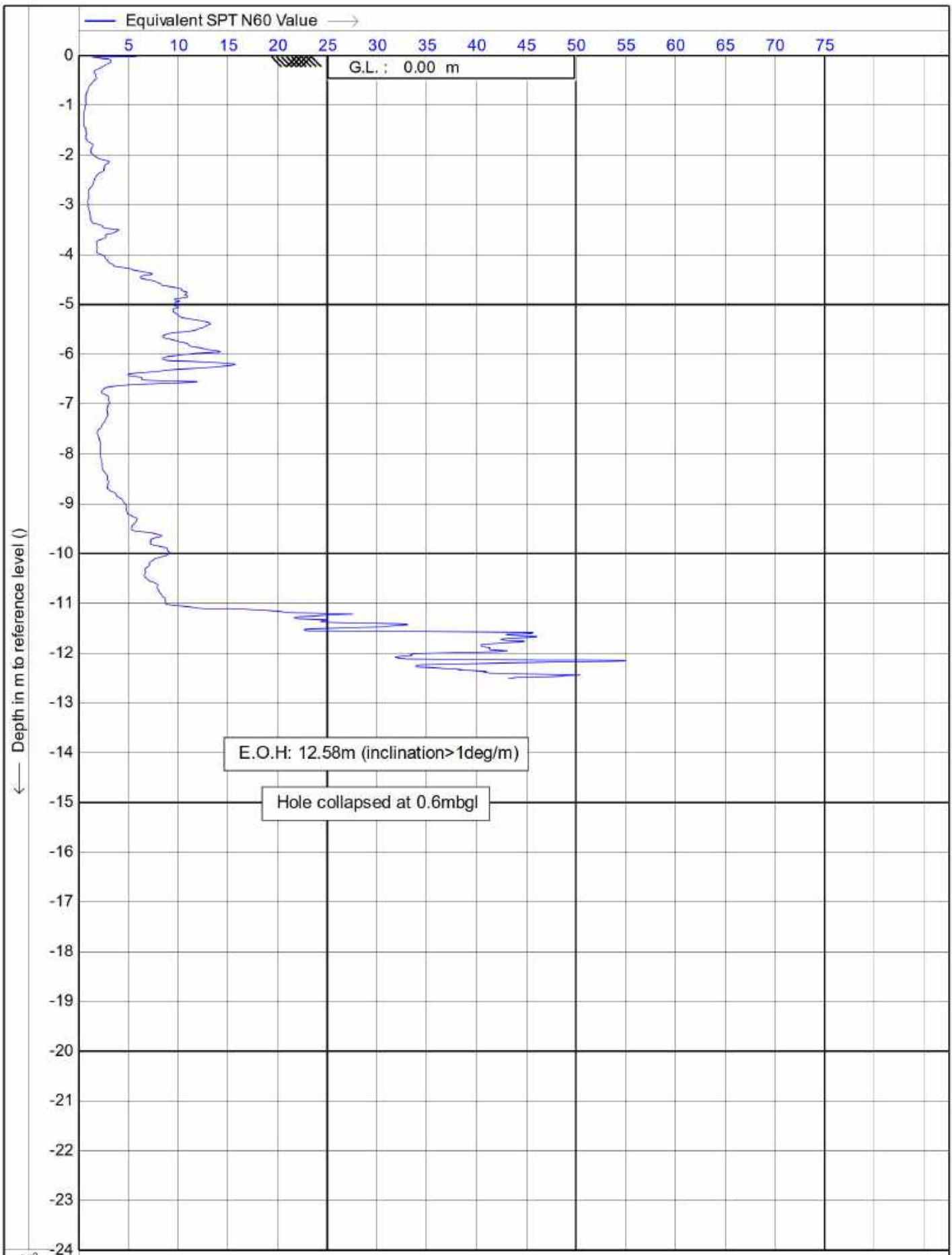
Position: 174.96326, -37.03735 WGS 84

Date : 20/04/2021

Cone no. : S10CFIIP.S16082

Project no. : DF21GE034

CPT no. : CPT_12 11/15



Test according NEN 5140 class 1

Project : Hamlin Rd

Location: Hamlin Rd, Ardmore

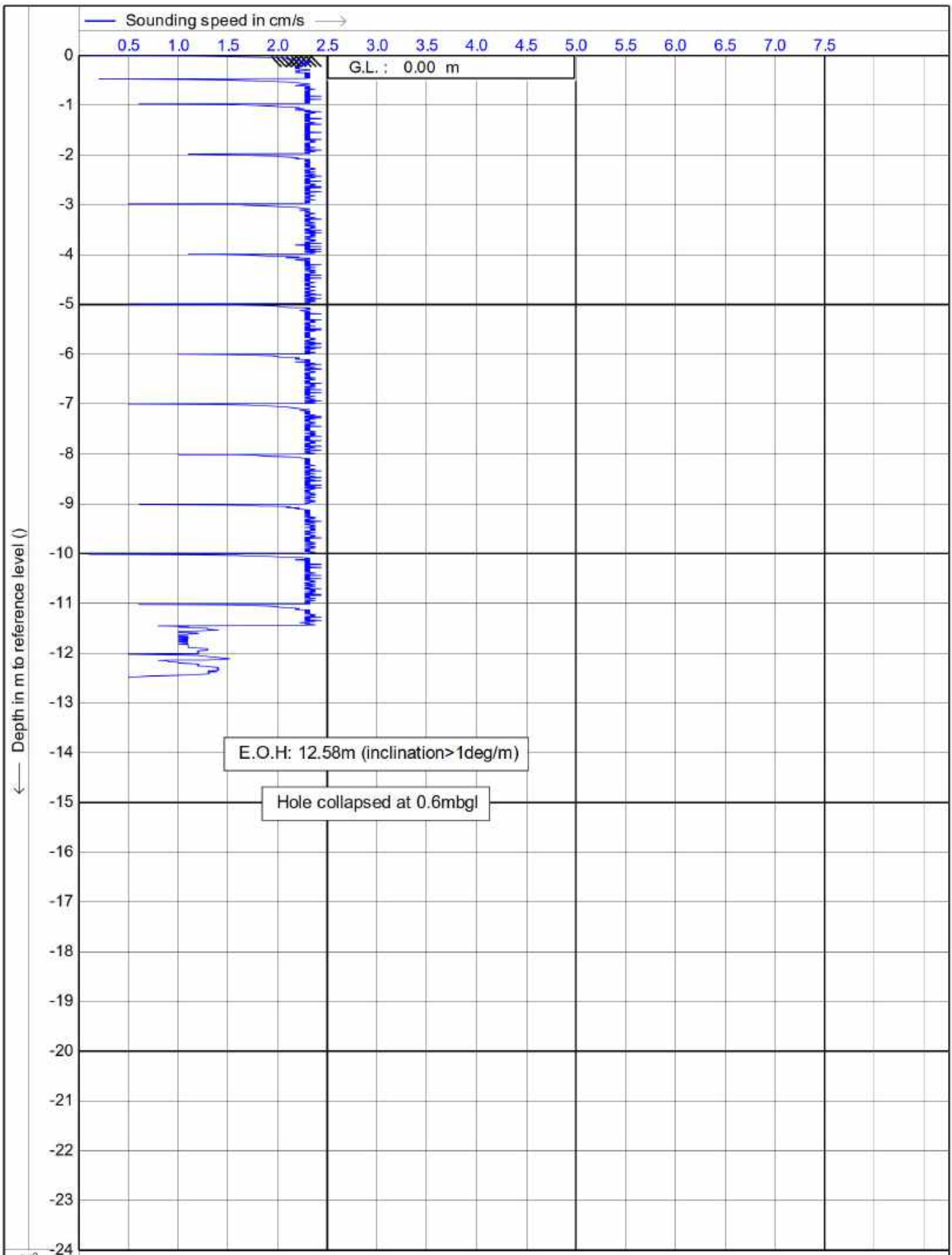
Position: 174.96326, -37.03735 WGS 84

Date : 20/04/2021

Cone no. : S10CFIIP.S16082

Project no. : DF21GE034

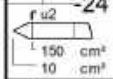
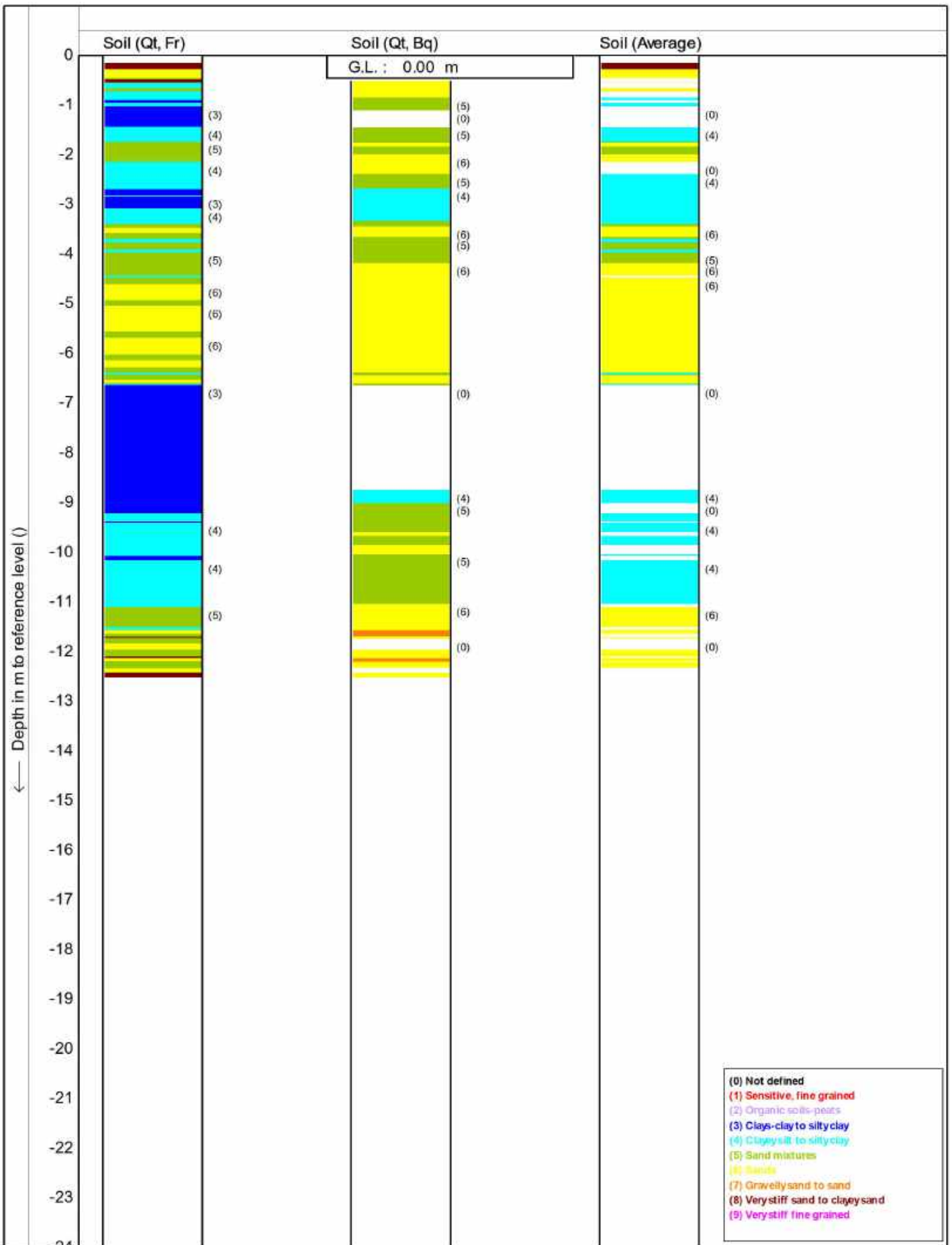
CPT no. : CPT_12 12/15



Test according NEN 5140 class 1

Project : Hamlin Rd
 Location: Hamlin Rd, Ardmore
 Position: 174.96326, -37.03735 WGS 84

Date : 20/04/2021
 Cone no. : S10CFIIP.S16082
 Project no. : DF21GE034
 CPT no. : CPT_12 13/15



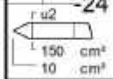
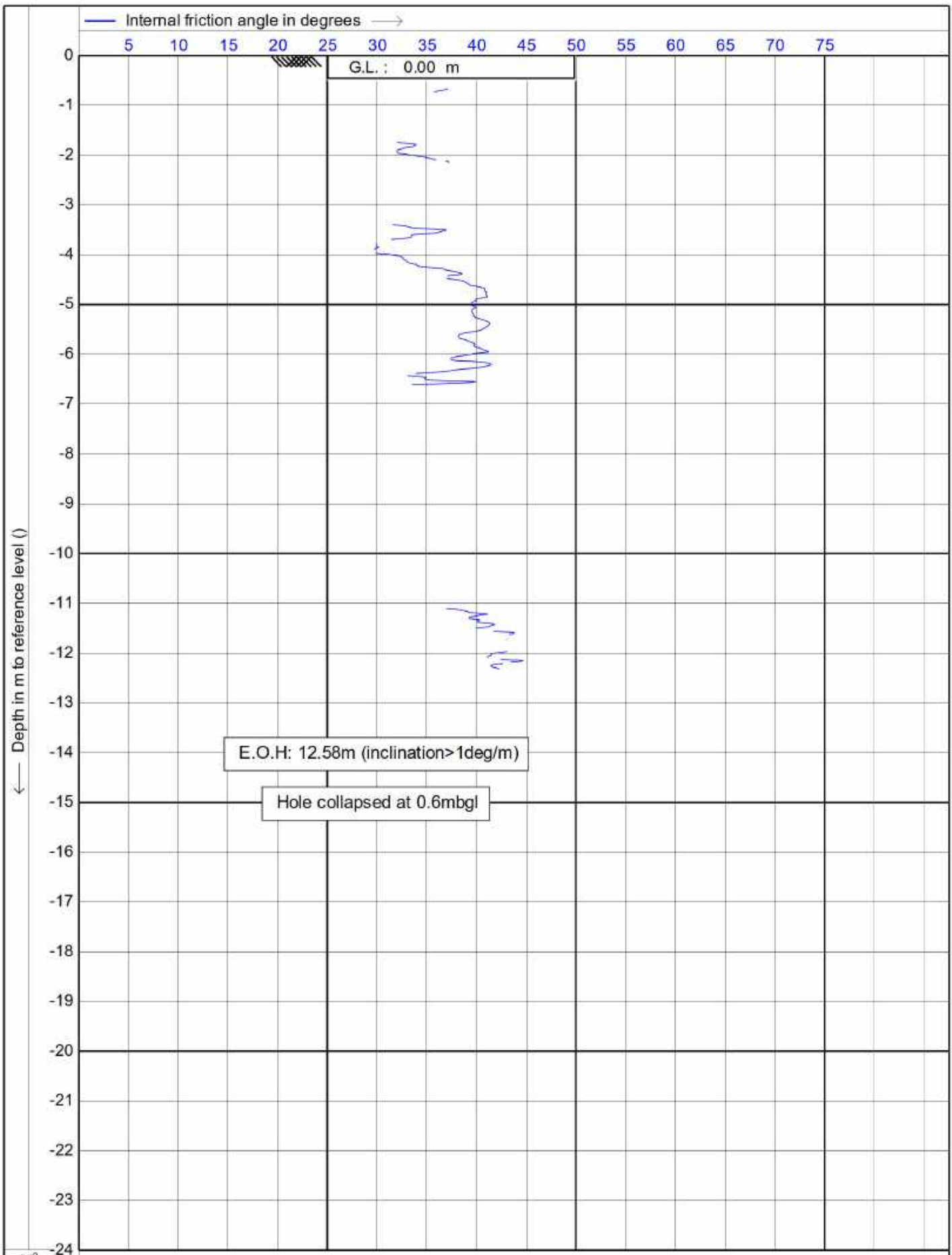
Soil behaviour type classification after Robertson 1990



Test according NEN 5140 class 1

Project : Hamlin Rd
 Location: Hamlin Rd, Ardmore
 Position: 174.96326, -37.03735 WGS 84

Date : 20/04/2021
 Cone no. : S10CFIIP.S16082
 Project no. : DF21GE034
 CPT no. : CPT_12 14/15



Test according NEN 5140 class 1

Project : Hamlin Rd

Location: Hamlin Rd, Ardmore

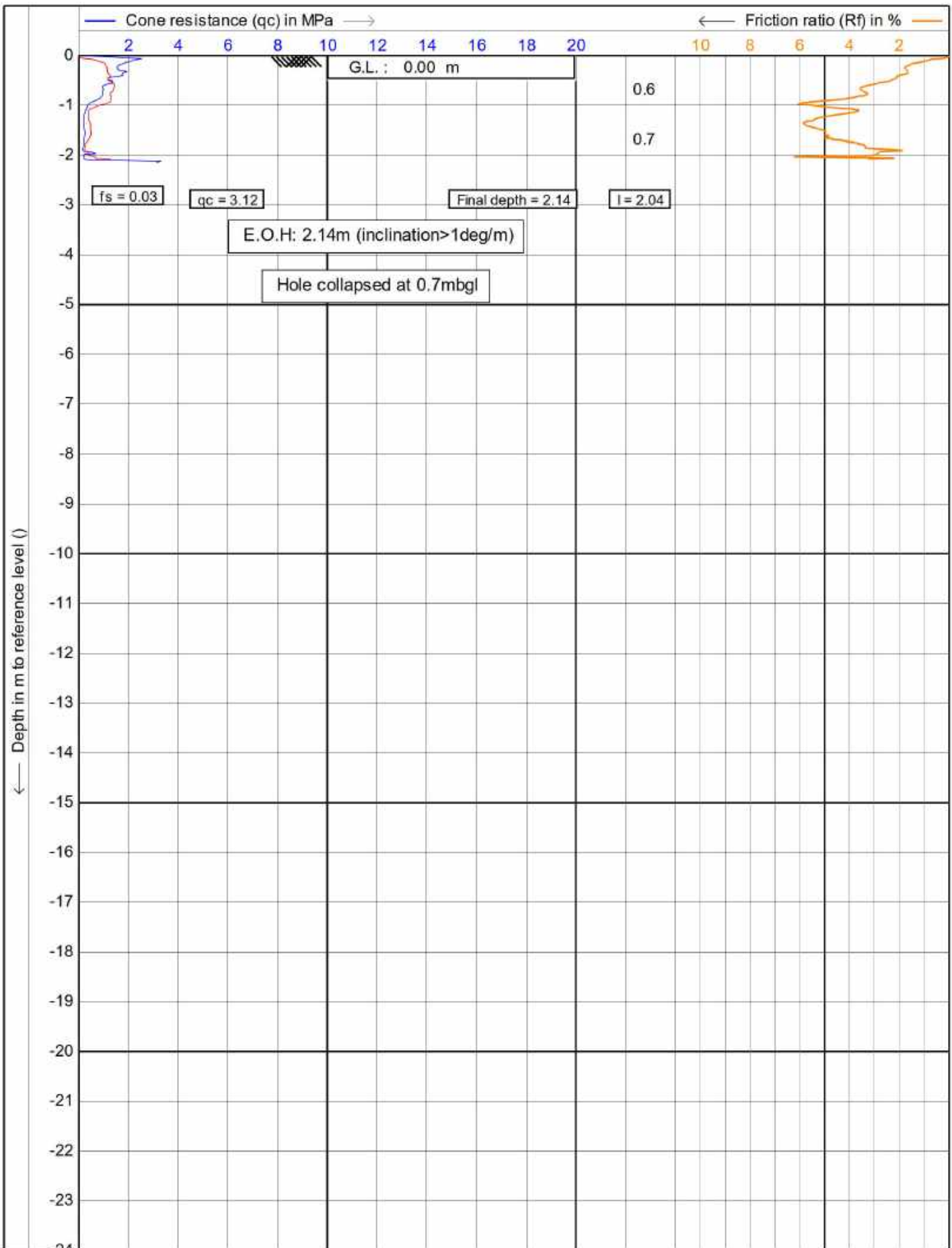
Position: 174.96326, -37.03735 WGS 84

Date : 20/04/2021

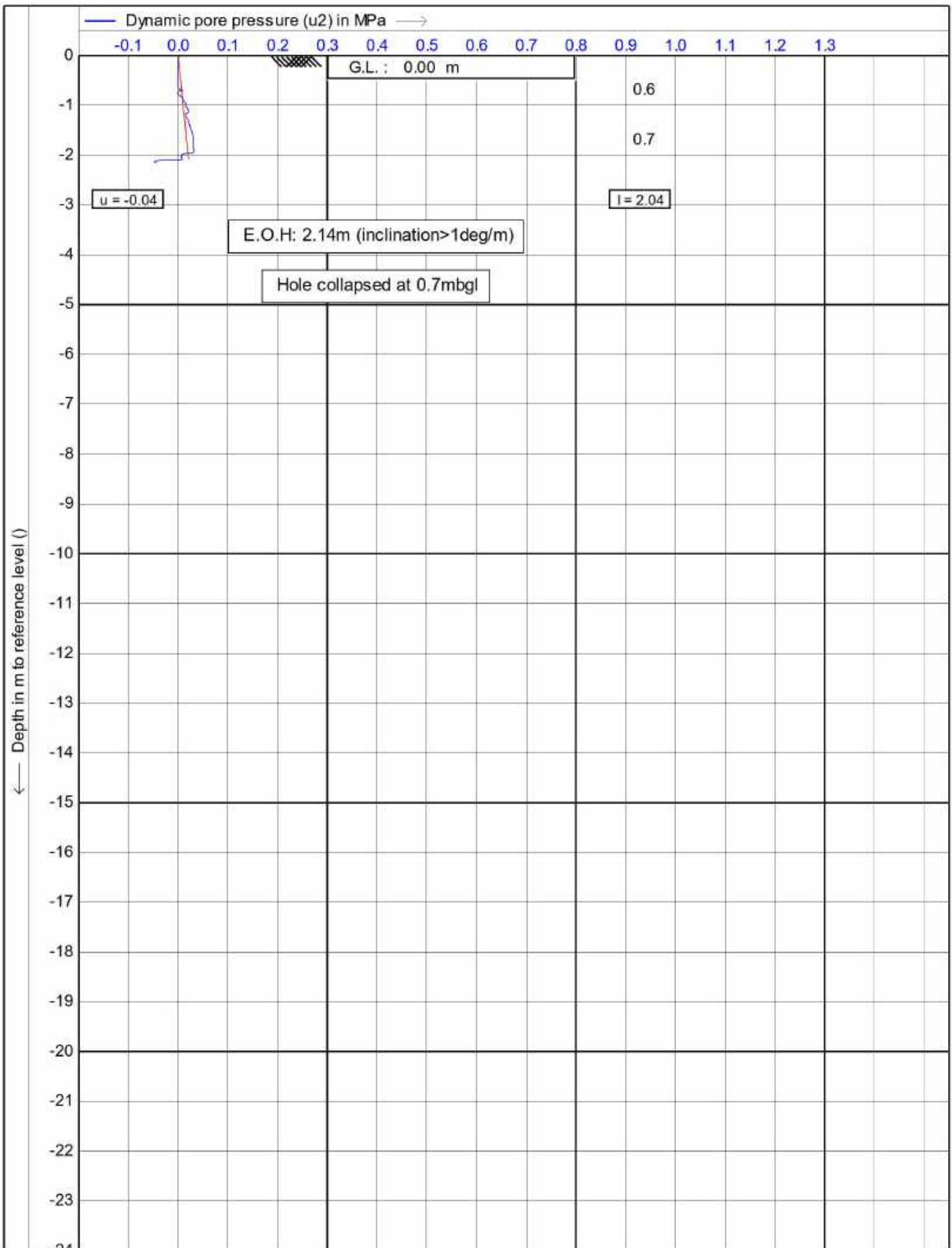
Cone no. : S10CFIIP.S16082

Project no. : DF21GE034

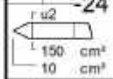
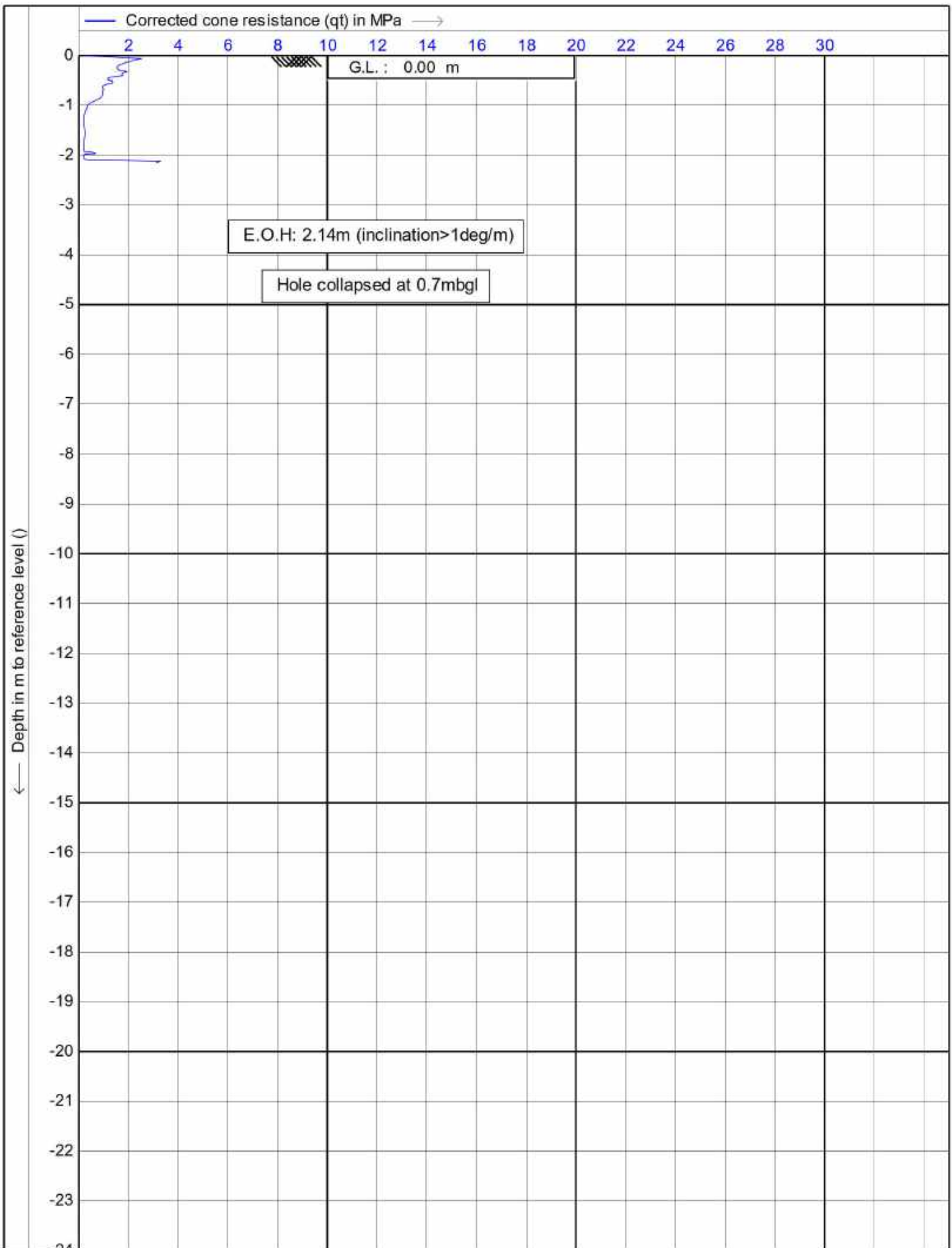
CPT no. : CPT_12 15/15



Test according NEN 5140 class 1		Date : 19/04/2021
Project : Hamlin Rd		Cone no. : S10CFIIP.S16082
Location: Hamlin Rd, Ardmore		Project no. : DF21GE034
Position: 174.95888, -37.03867 WGS 84		CPT no. : CPT_13 1/15



	Test according NEN 5140 class 1		Date : 19/04/2021
	Project : Hamlin Rd		Cone no. : S10CFIIP.S16082
	Location: Hamlin Rd, Ardmore		Project no. : DF21GE034
	Position: 174.95888, -37.03867 WGS 84		CPT no. : CPT_13 2/15



Test according NEN 5140 class 1

Project : **Hamlin Rd**

Location: **Hamlin Rd, Ardmore**

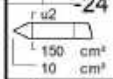
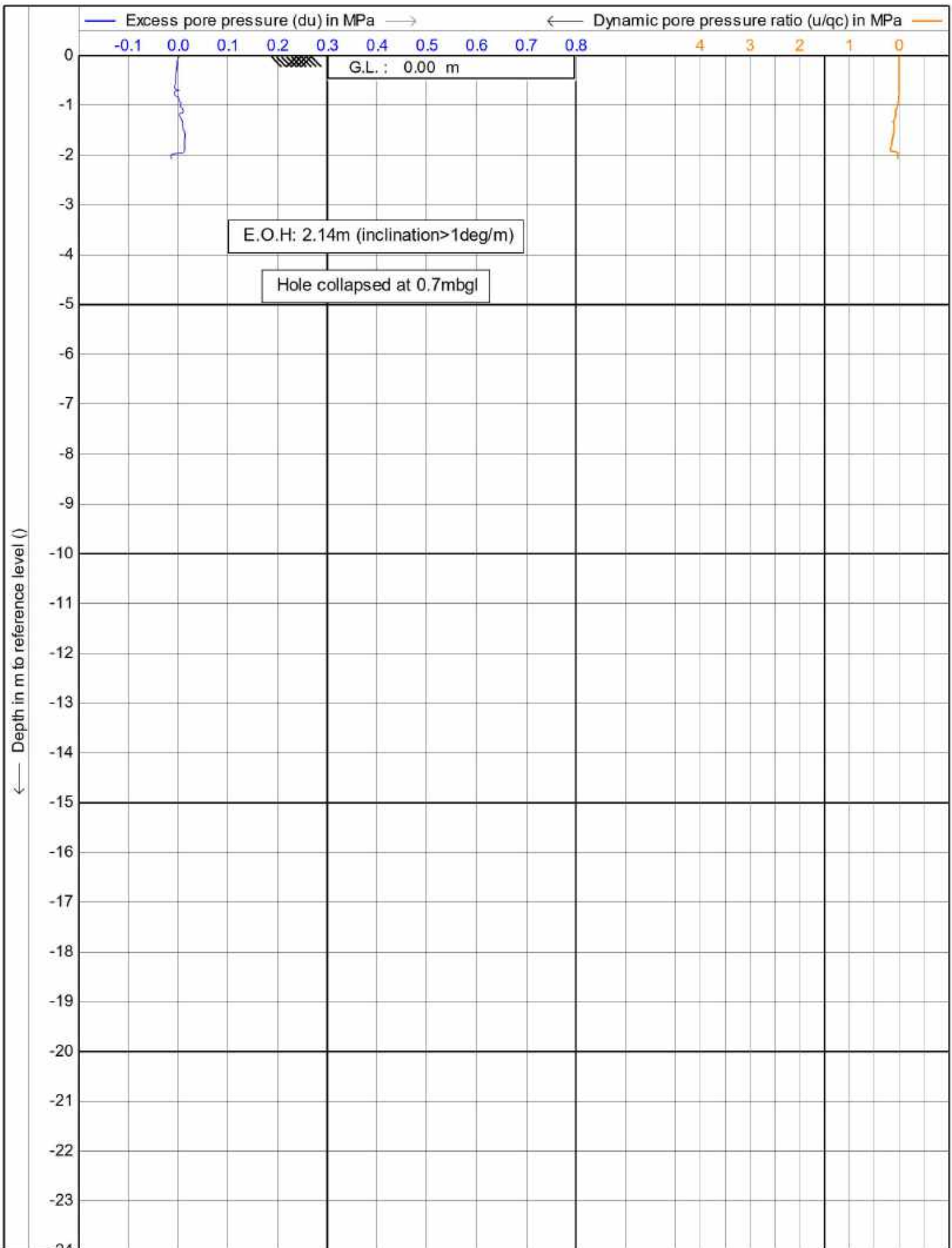
Position: **174.95888, -37.03867 WGS 84**

Date : **19/04/2021**

Cone no. : **S10CFIIP.S16082**

Project no. : **DF21GE034**

CPT no. : **CPT_13** 3/15



Test according NEN 5140 class 1

Project : Hamlin Rd

Location: Hamlin Rd, Ardmore

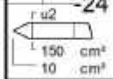
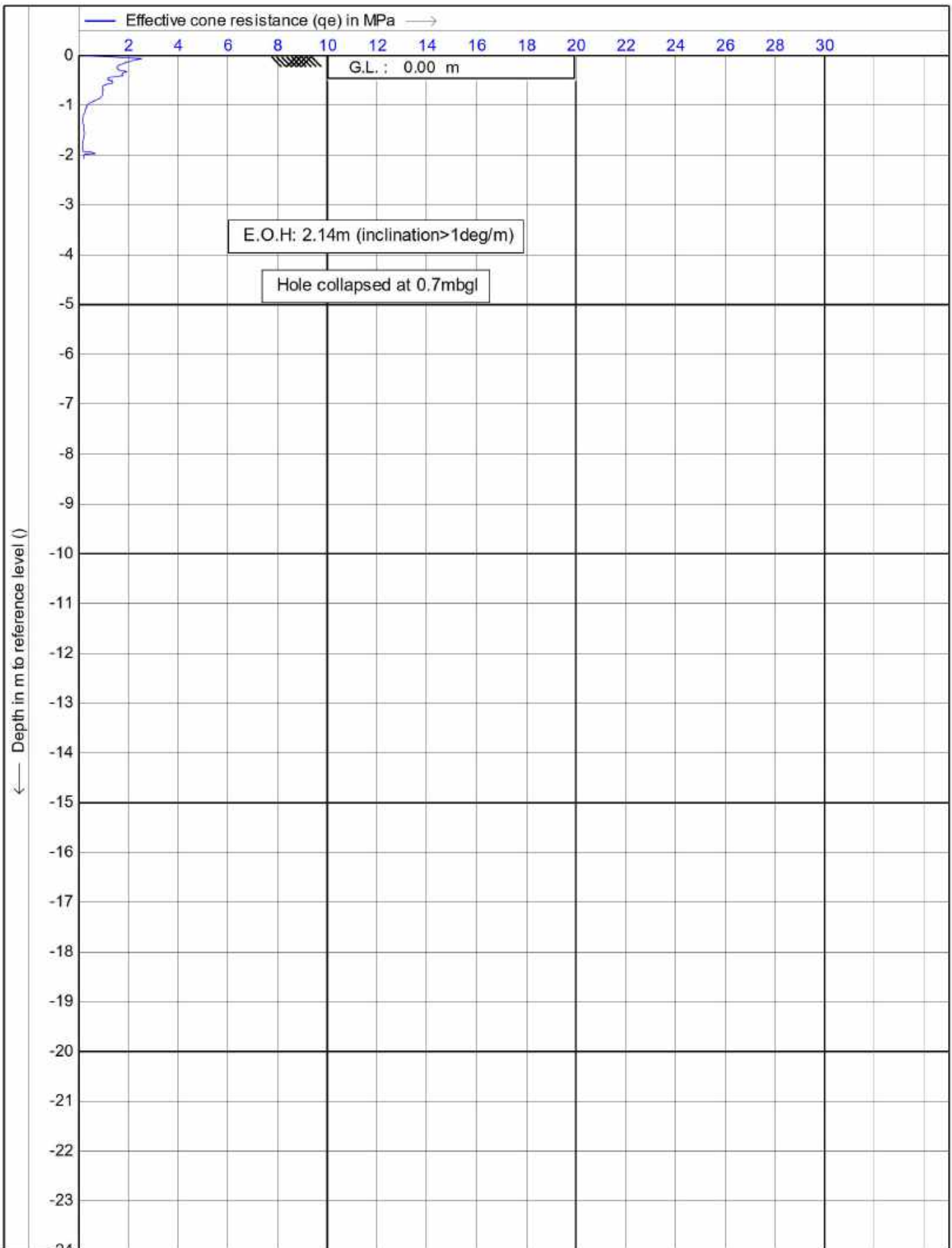
Position: 174.95888, -37.03867 WGS 84

Date : 19/04/2021

Cone no. : S10CFIIP.S16082

Project no. : DF21GE034

CPT no. : CPT_13 4/15



Test according NEN 5140 class 1

Project : **Hamlin Rd**

Location: **Hamlin Rd, Ardmore**

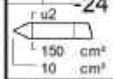
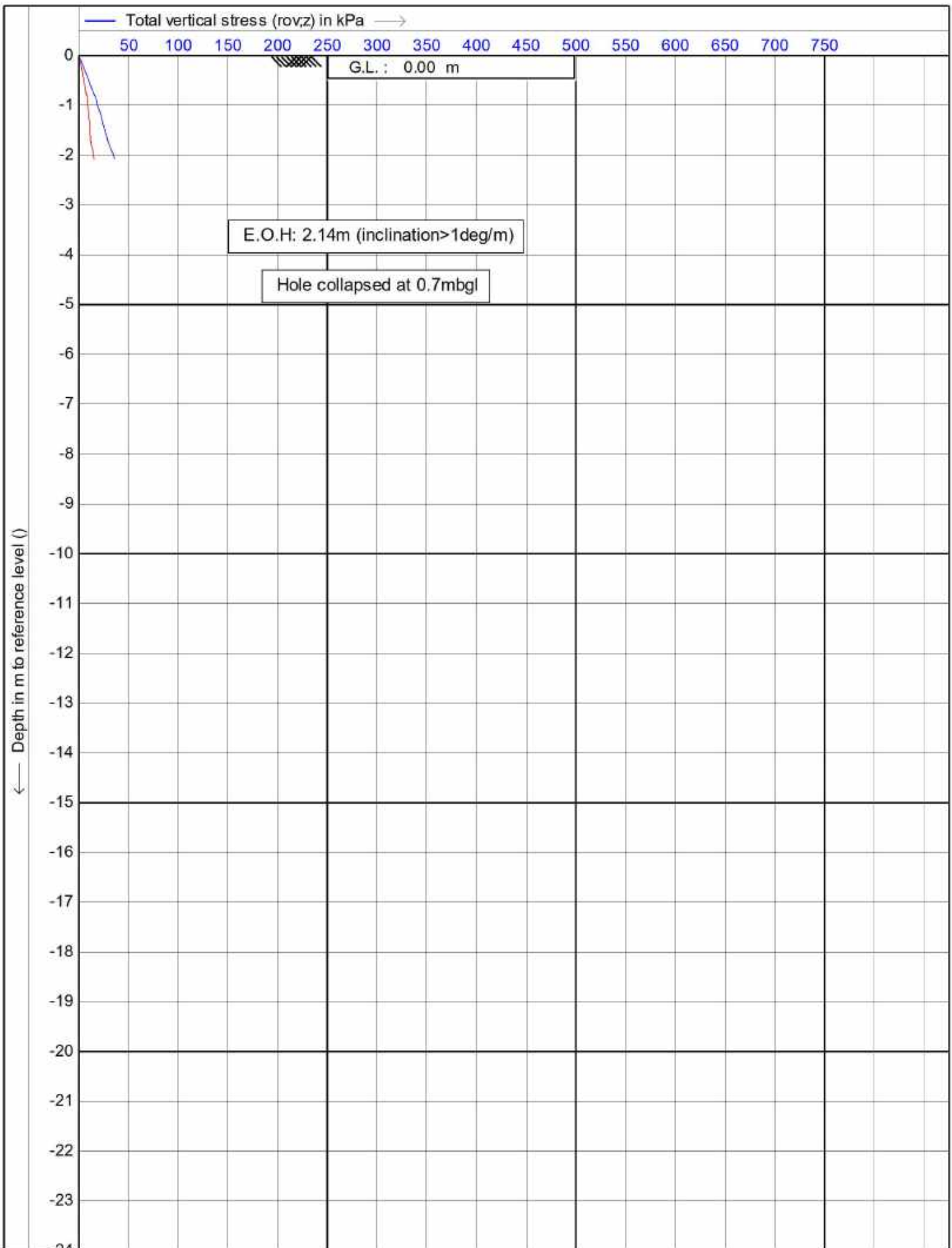
Position: **174.95888, -37.03867 WGS 84**

Date : **19/04/2021**

Cone no. : **S10CFIIP.S16082**

Project no. : **DF21GE034**

CPT no. : **CPT_13** 5/15

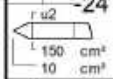
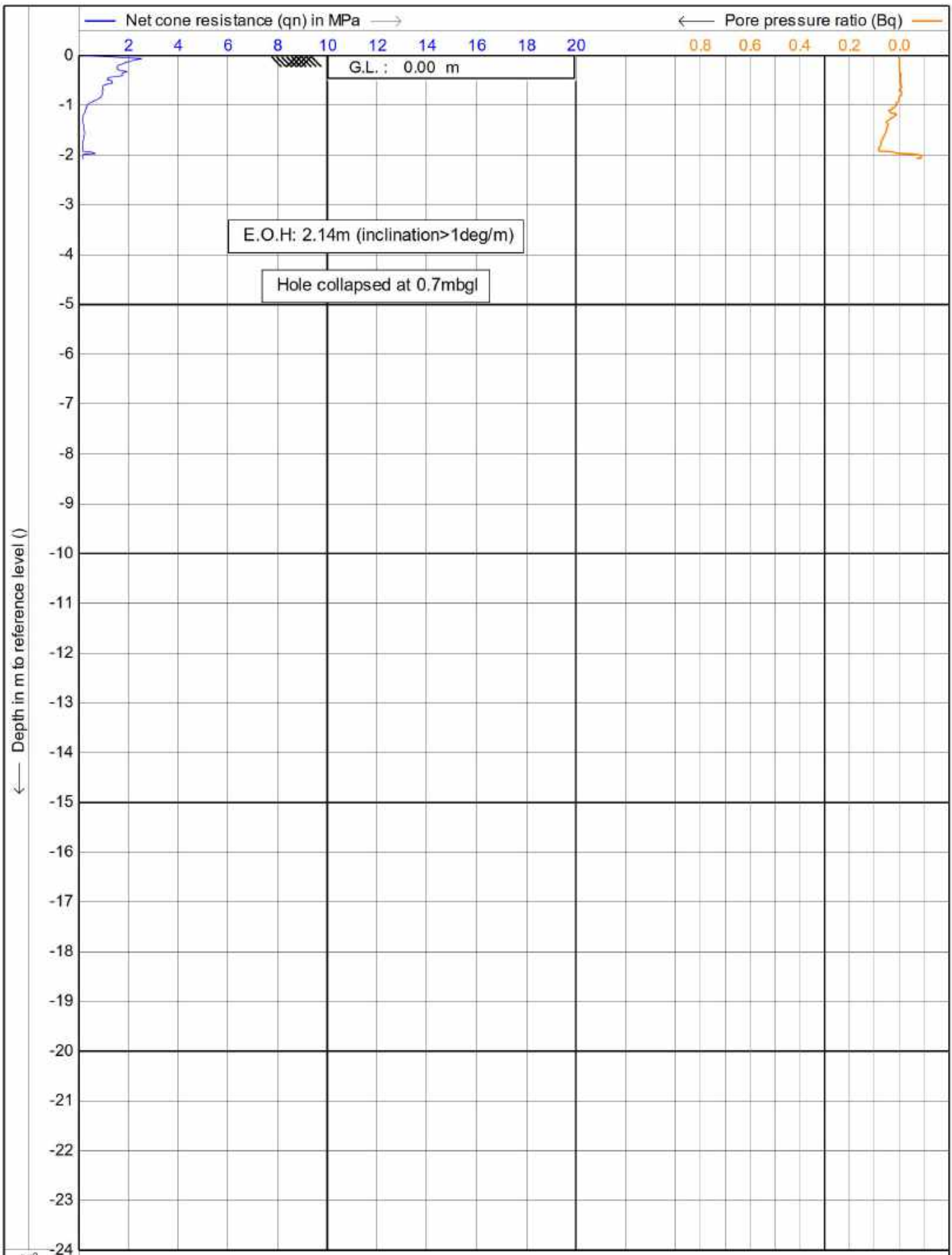


100 200 300 400 500 600 700
 Effective vertical stress (rov,z') in kPa →



Test according NEN 5140 class 1
 Project : Hamlin Rd
 Location: Hamlin Rd, Ardmore
 Position: 174.95888, -37.03867 WGS 84

Date : 19/04/2021
 Cone no. : S10CFIIP.S16082
 Project no. : DF21GE034
 CPT no. : CPT_13 6/15



Test according NEN 5140 class 1

Project : **Hamlin Rd**

Location: **Hamlin Rd, Ardmore**

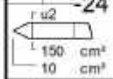
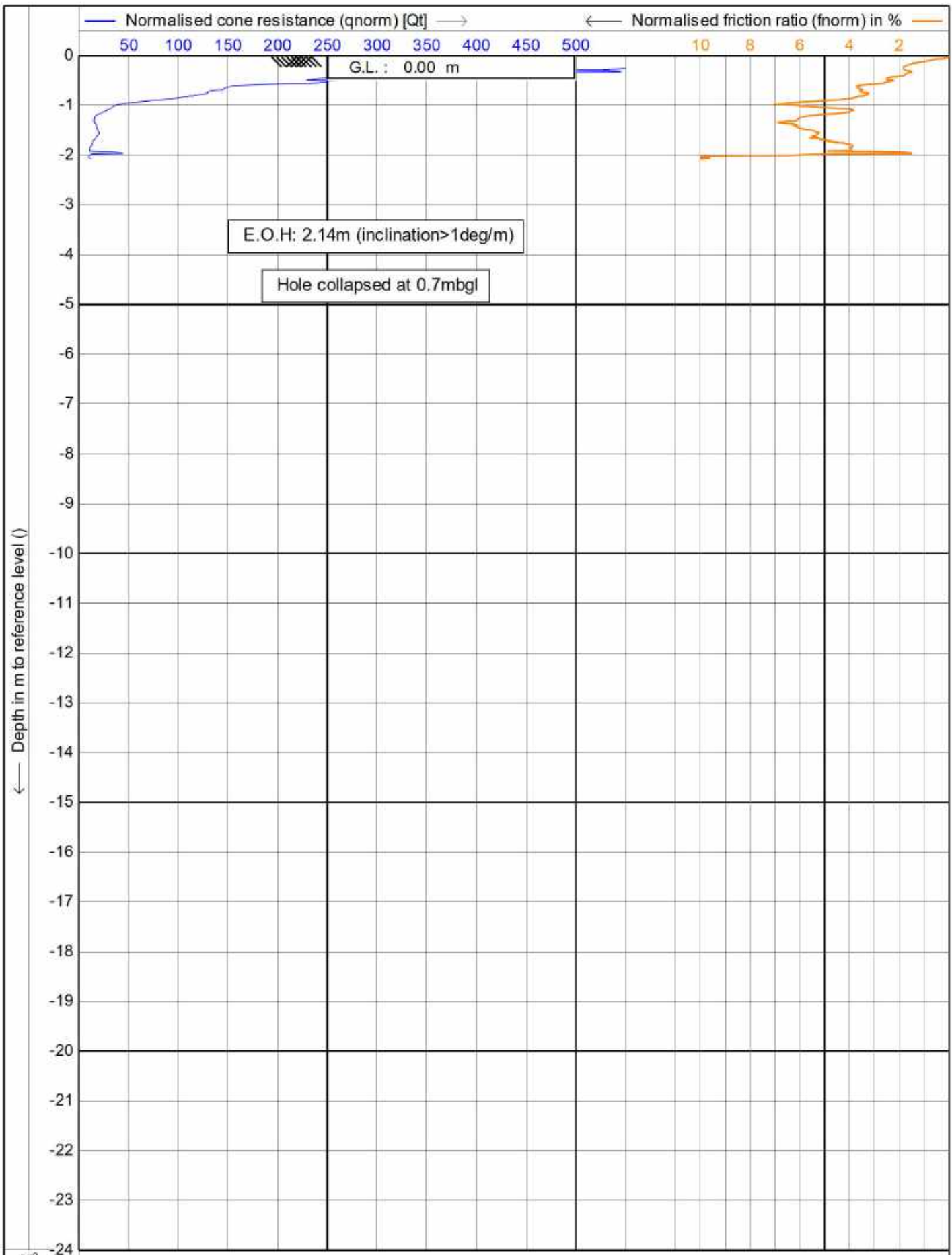
Position: **174.95888, -37.03867 WGS 84**

Date : **19/04/2021**

Cone no. : **S10CFIIP.S16082**


Project no. : **DF21GE034**

CPT no. : **CPT_13** 7/15



Test according NEN 5140 class 1
 Project : Hamlin Rd
 Location: Hamlin Rd, Ardmore
 Position: 174.95888, -37.03867 WGS 84

Date : 19/04/2021
 Cone no. : S10CFIIP.S16082
 Project no. : DF21GE034
 CPT no. : CPT_13 8/15



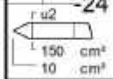
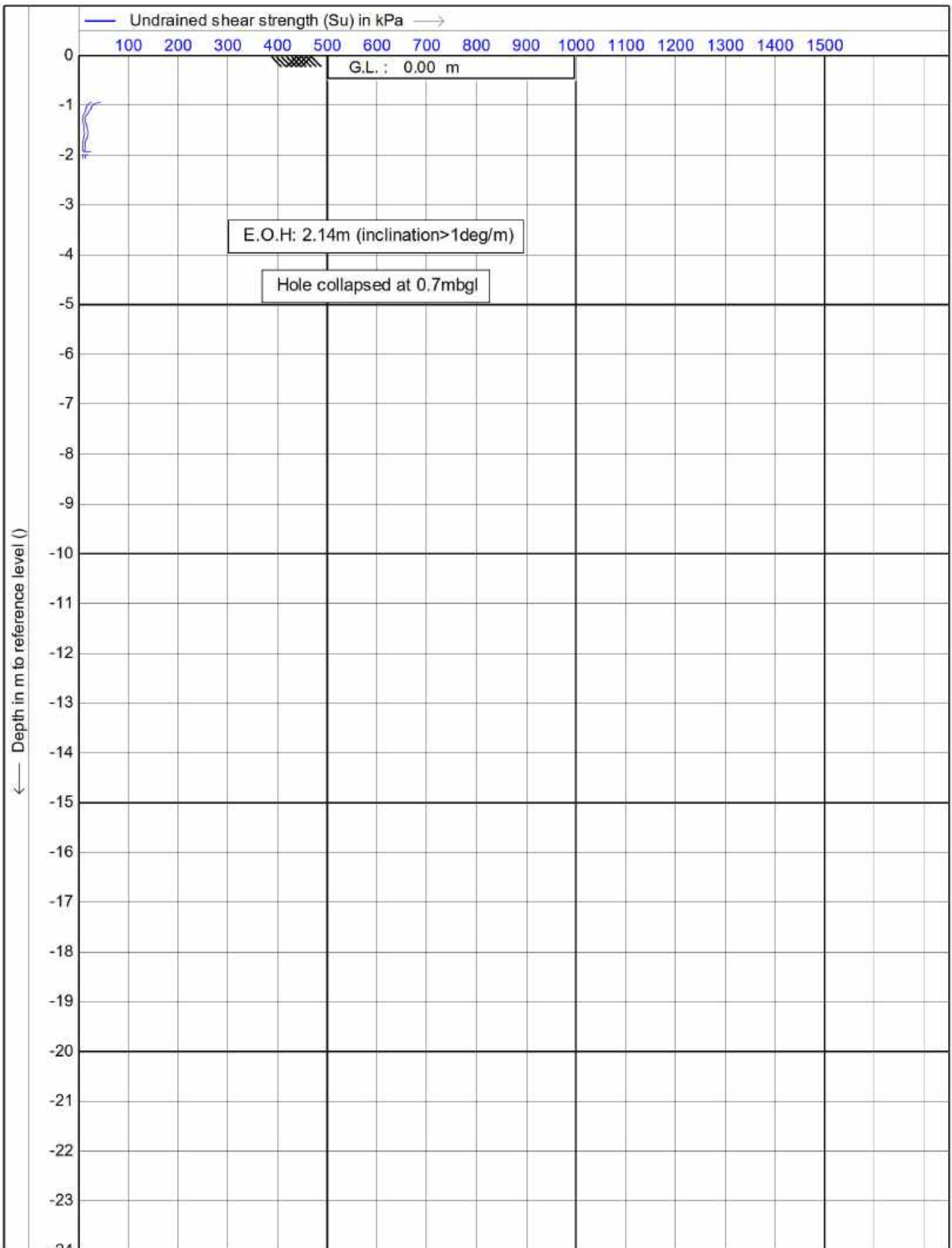
r 02
 L 150 cm²
 10 cm³



Test according NEN 5140 class 1

Project : **Hamlin Rd**
 Location: **Hamlin Rd, Ardmore**
 Position: **174.95888, -37.03867 WGS 84**

Date : **19/04/2021**
 Cone no. : **S10CFIP.S16082**
 Project no. : **DF21GE034**
 CPT no. : **CPT_13** 9/15



Test according NEN 5140 class 1

Project : **Hamlin Rd**

Location: **Hamlin Rd, Ardmore**

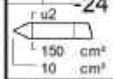
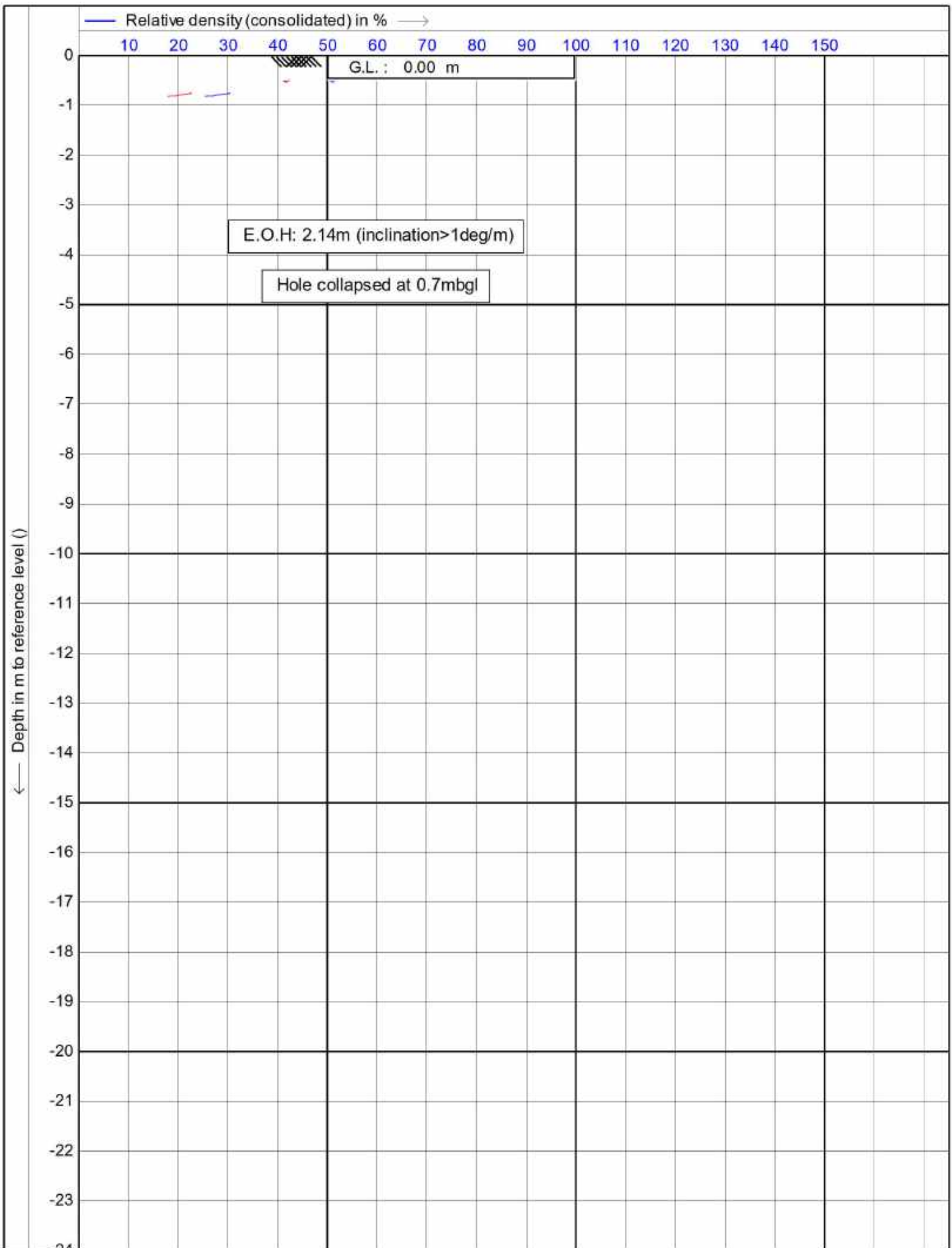
Position: **174.95888, -37.03867 WGS 84**

Date : **19/04/2021**

Cone no. : **S10CFIIP.S16082**

Project no. : **DF21GE034**

CPT no. : **CPT_13** 10/15



Test according NEN 5140 class 1

Project : **Hamlin Rd**

Location: **Hamlin Rd, Ardmore**

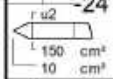
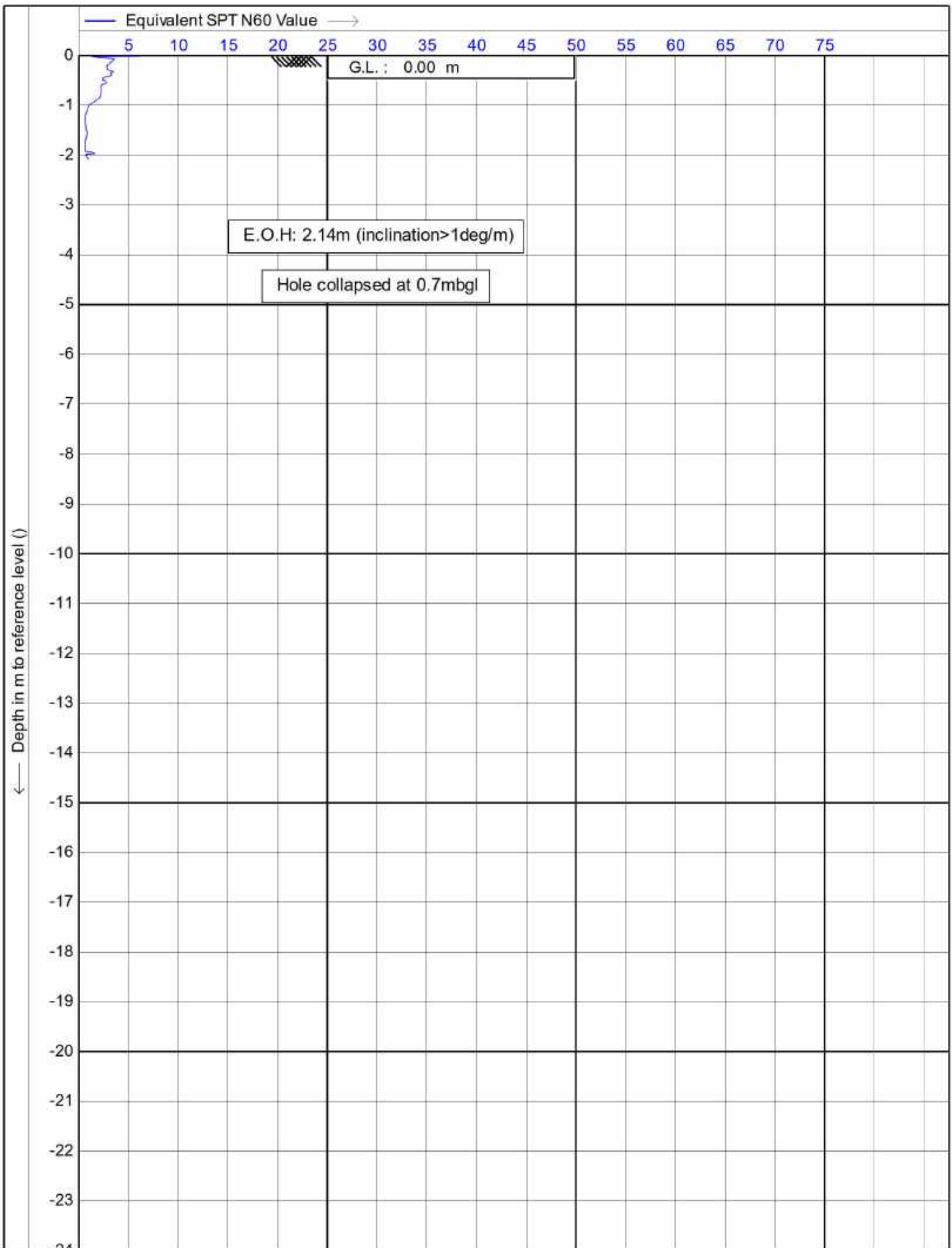
Position: **174.95888, -37.03867 WGS 84**

Date : **19/04/2021**

Cone no. : **S10CFIIP.S16082**

Project no. : **DF21GE034**

CPT no. : **CPT_13** 11/15



Test according NEN 5140 class 1

Project : **Hamlin Rd**

Location: **Hamlin Rd, Ardmore**

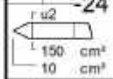
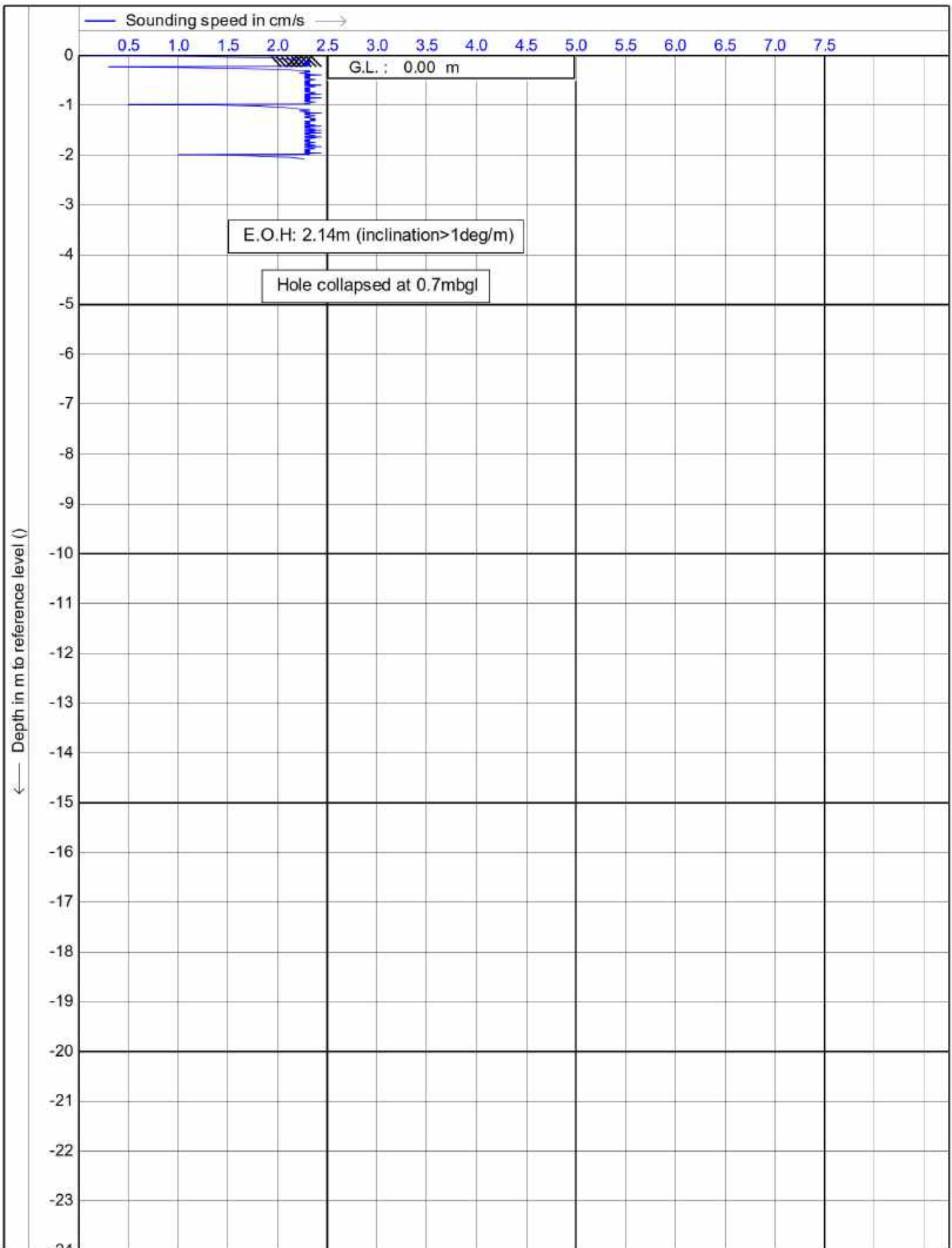
Position: **174.95888, -37.03867 WGS 84**

Date : **19/04/2021**

Cone no. : **S10CFIIP.S16082**

Project no. : **DF21GE034**

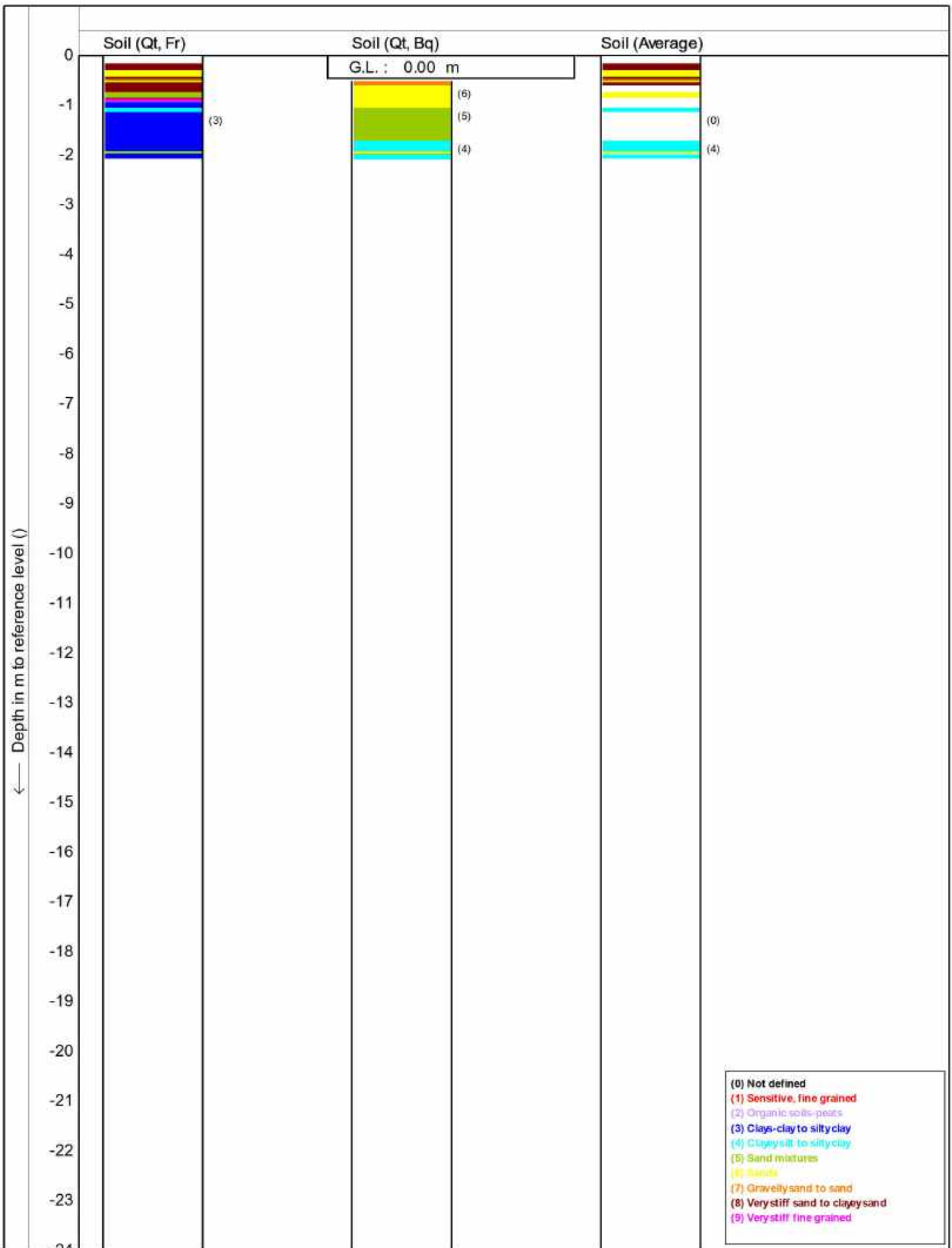
CPT no. : **CPT_13** 12/15



Test according NEN 5140 class 1

Project : **Hamlin Rd**
 Location: **Hamlin Rd, Ardmore**
 Position: **174.95888, -37.03867 WGS 84**

Date : **19/04/2021**
 Cone no. : **S10CFIIP.S16082**
 Project no. : **DF21GE034**
 CPT no. : **CPT_13** 13/15



Soil behaviour type classification after Robertson 1990



Test according NEN 5140 class 1

Project : Hamlin Rd

Location: Hamlin Rd, Ardmore

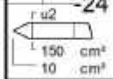
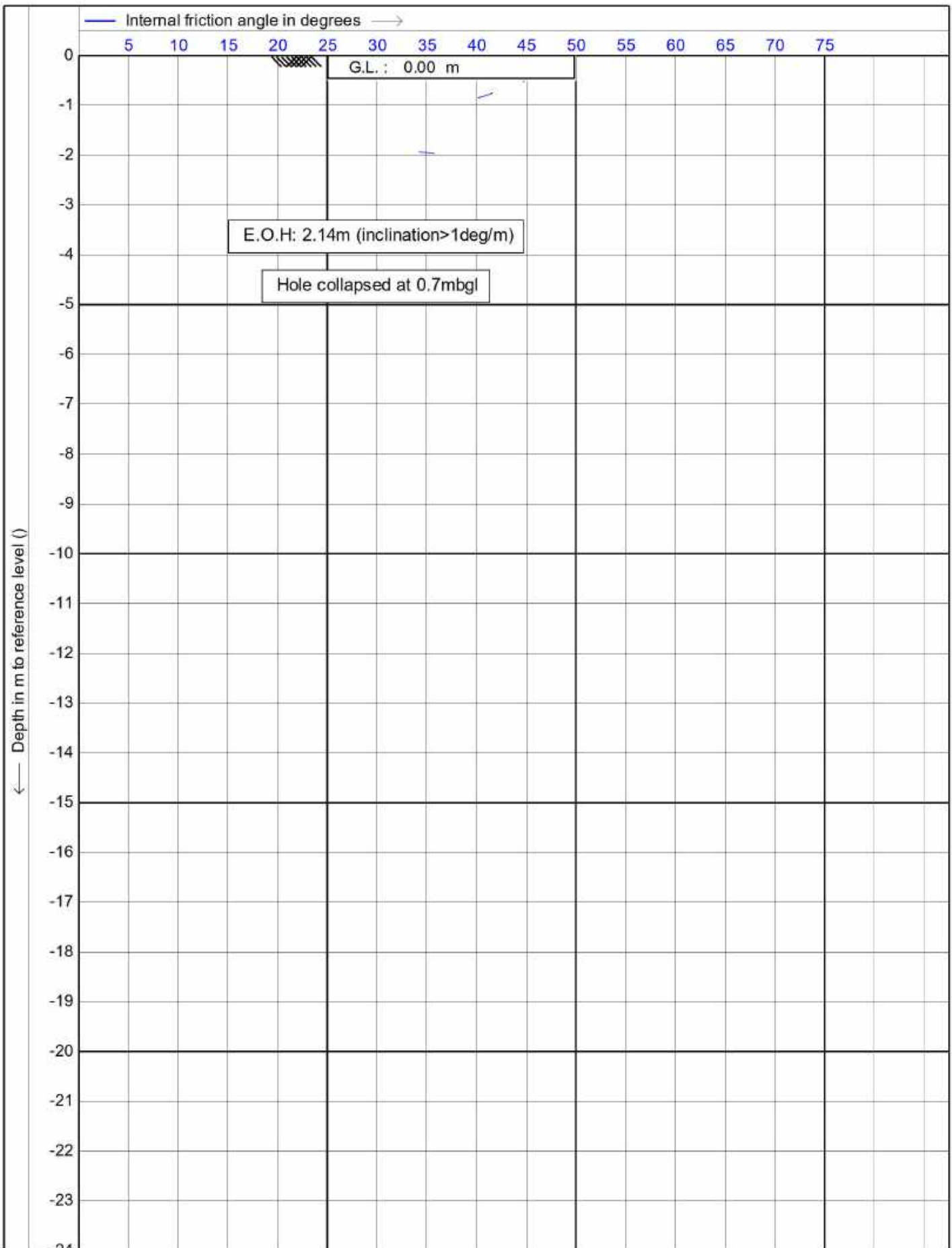
Position: 174.95888, -37.03867 WGS 84

Date : 19/04/2021

Cone no. : S10CFIIP.S16082

Project no. : DF21GE034

CPT no. : CPT_13 14/15



Test according NEN 5140 class 1

Project : Hamlin Rd

Location: Hamlin Rd, Ardmore

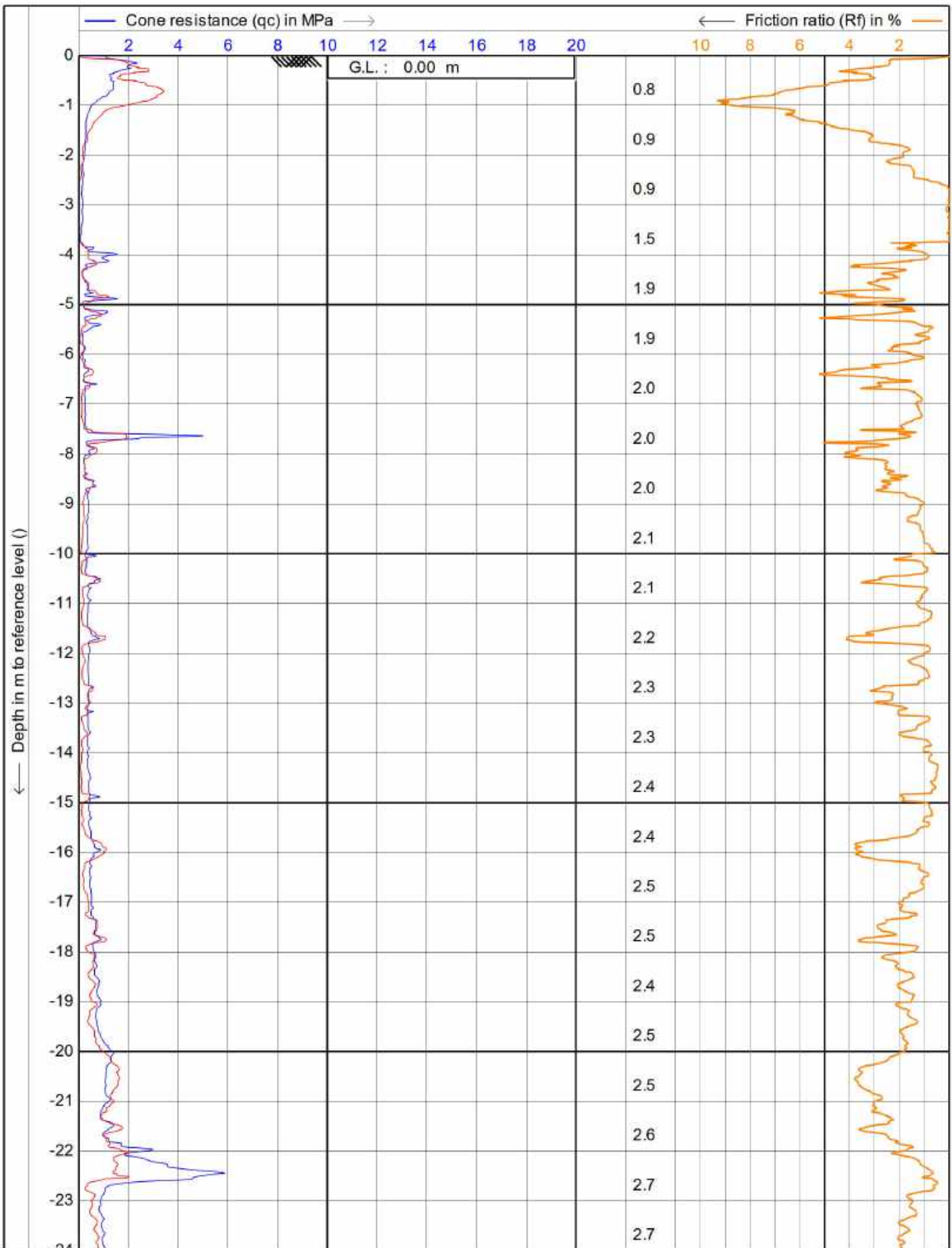
Position: 174.95888, -37.03867 WGS 84

Date : 19/04/2021

Cone no. : S10CFIIP.S16082

Project no. : DF21GE034

CPT no. : CPT_13 15/15



Test according NEN 5140 class 1

Project : **Hamlin Rd**

Location: **Hamlin Rd, Ardmore**

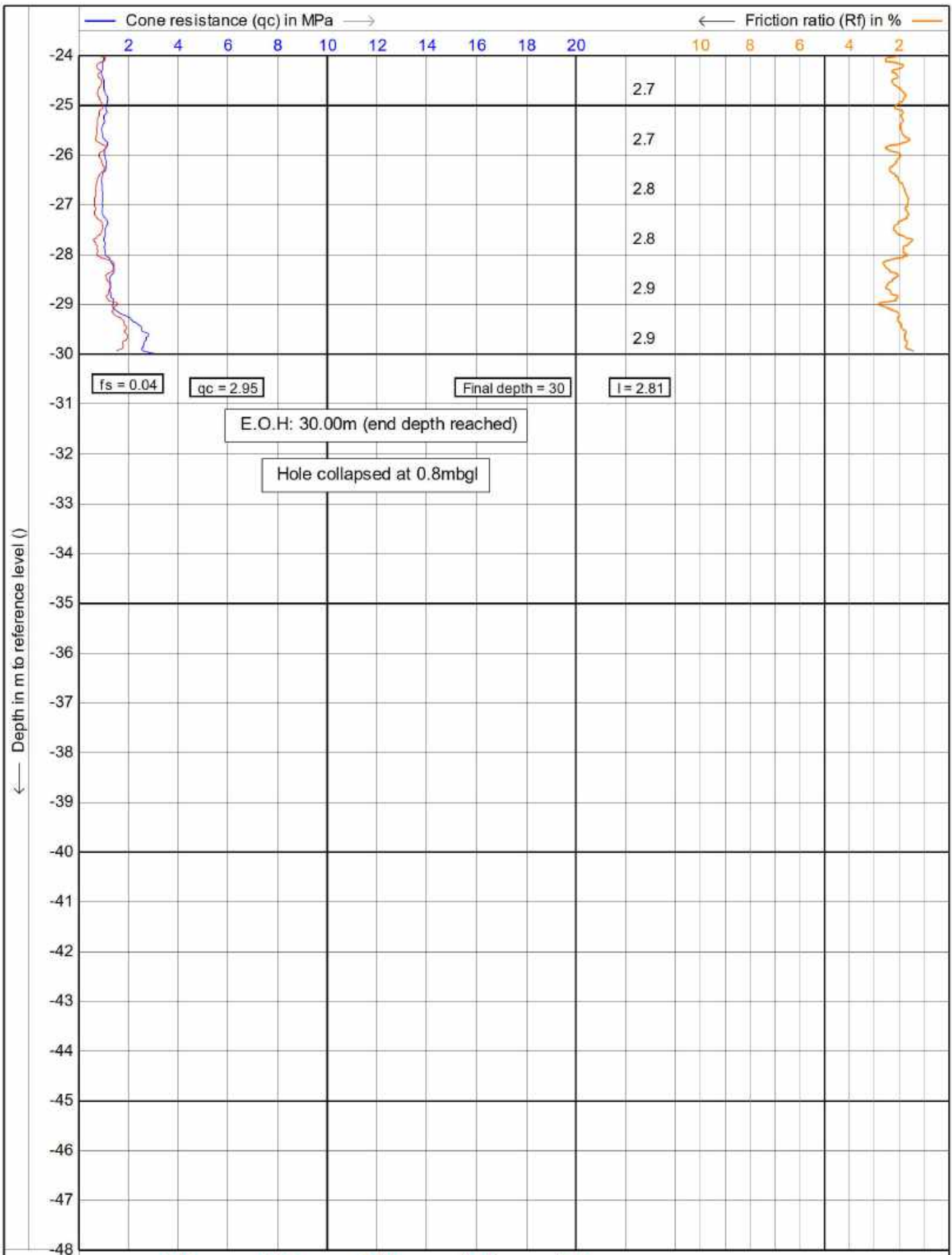
Position: **174.95888, -37.03867 WGS 84**

Date : **19/04/2021**

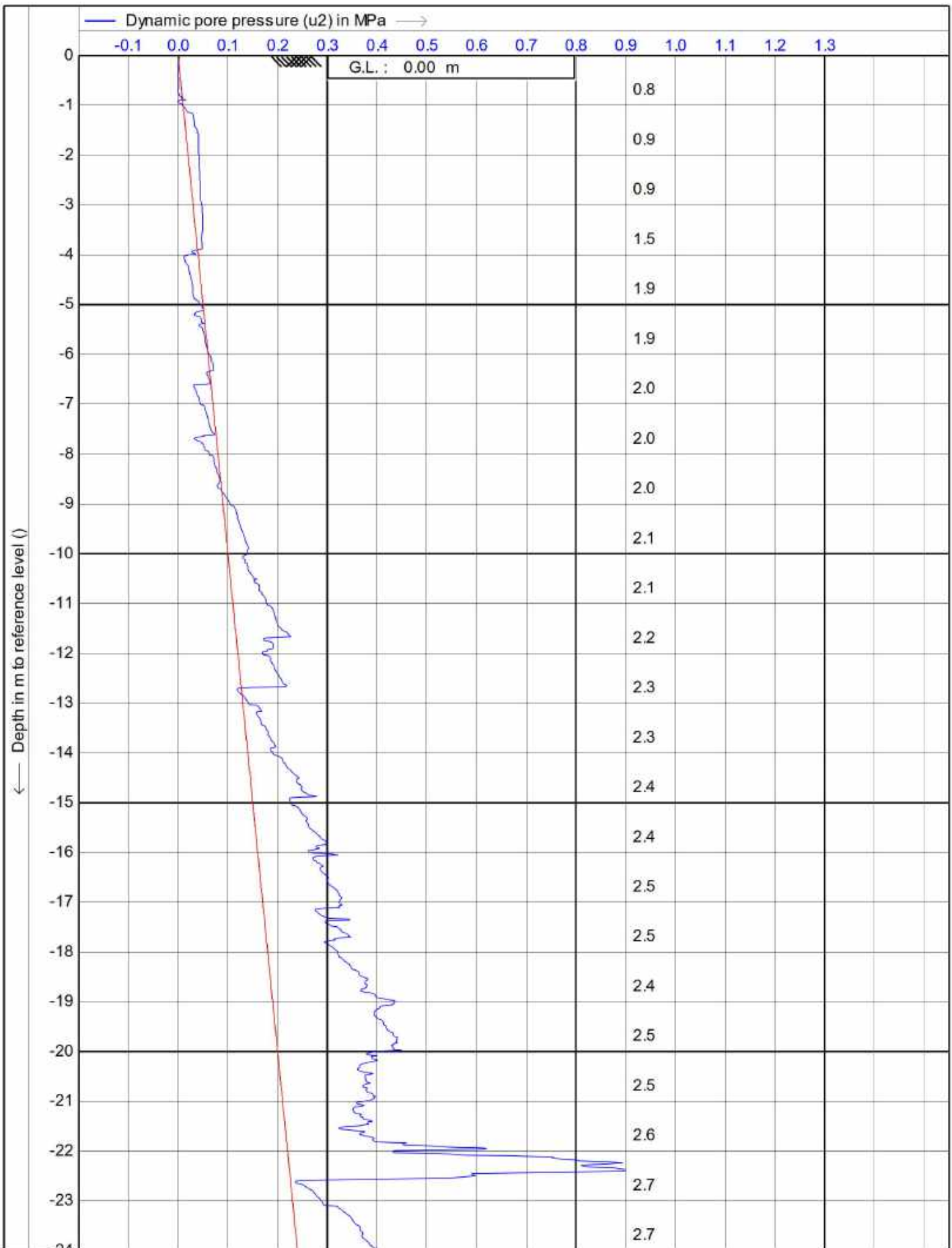
Cone no. : **S10CFIIP.S16082**

Project no. : **DF21GE034**

CPT no. : **CPT_13A 1/30**



Test according NEN 5140 class 1		Date : 19/04/2021
Project : Hamlin Rd		Cone no. : S10CFIIP.S16082
Location: Hamlin Rd, Ardmore		Project no. : DF21GE034
Position: 174.95888, -37.03867 WGS 84		CPT no. : CPT_13A 2/30



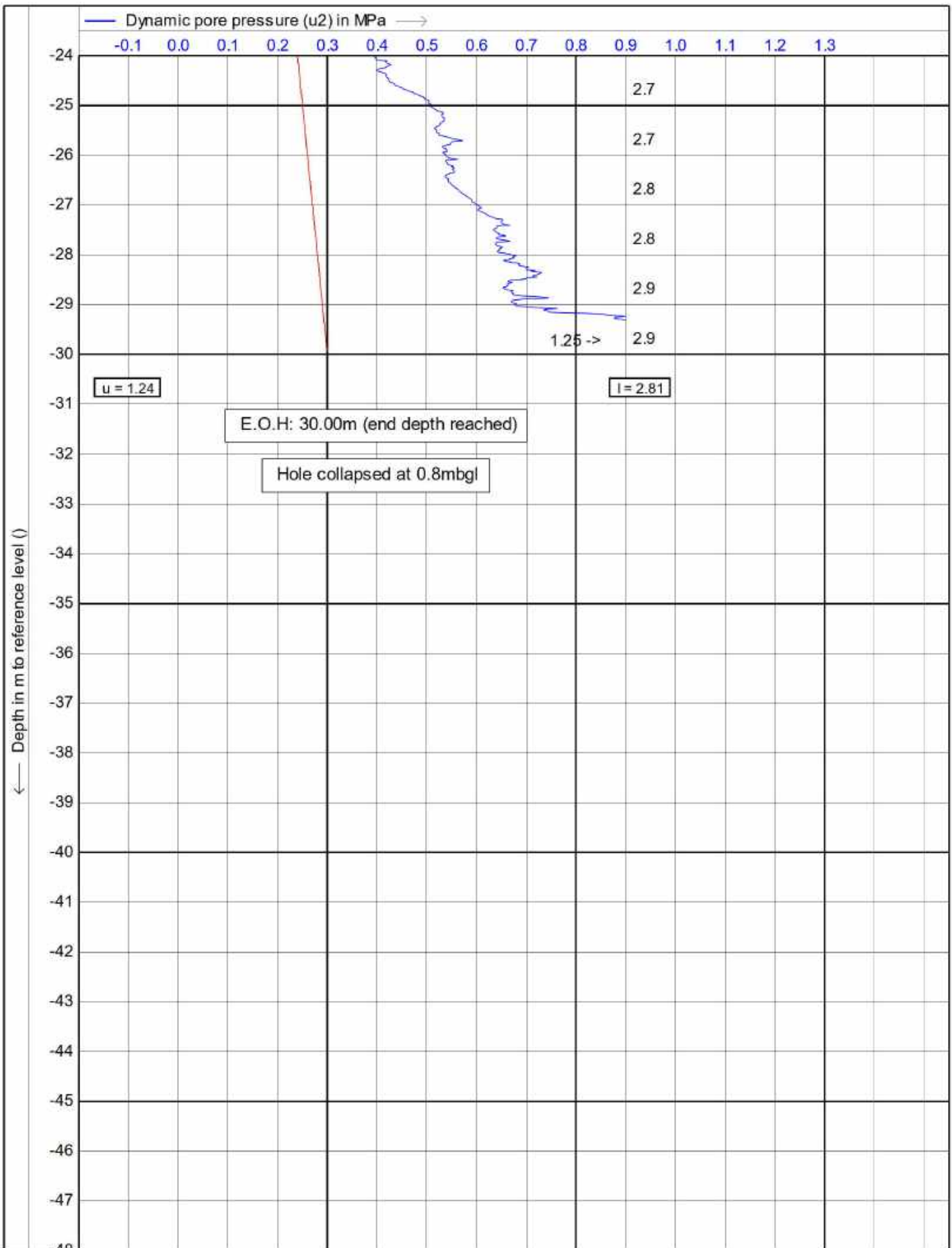
r u2
L 150 cm²
10 cm³

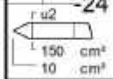
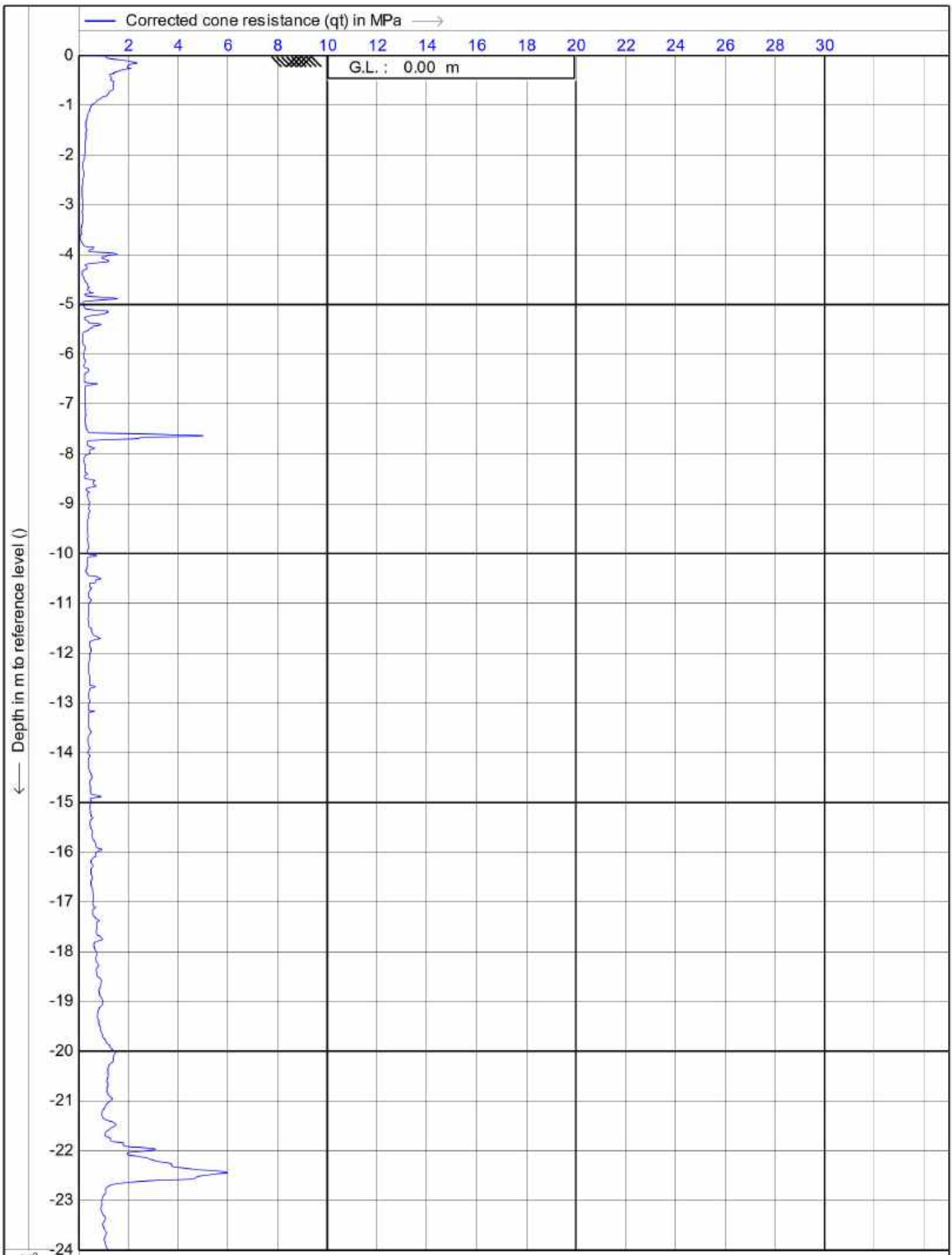
— Equilibrium pore pressure (u0) in MPa \rightarrow
 Inclination (I) in degr



Test according NEN 5140 class 1
 Project : **Hamlin Rd**
 Location: **Hamlin Rd, Ardmore**
 Position: **174.95888, -37.03867 WGS 84**

Date : **19/04/2021**
 Cone no. : **S10CFIP.S16082**
 Project no. : **DF21GE034**
 CPT no. : **CPT_13A 3/30**





Test according NEN 5140 class 1

Project : **Hamlin Rd**

Location: **Hamlin Rd, Ardmore**

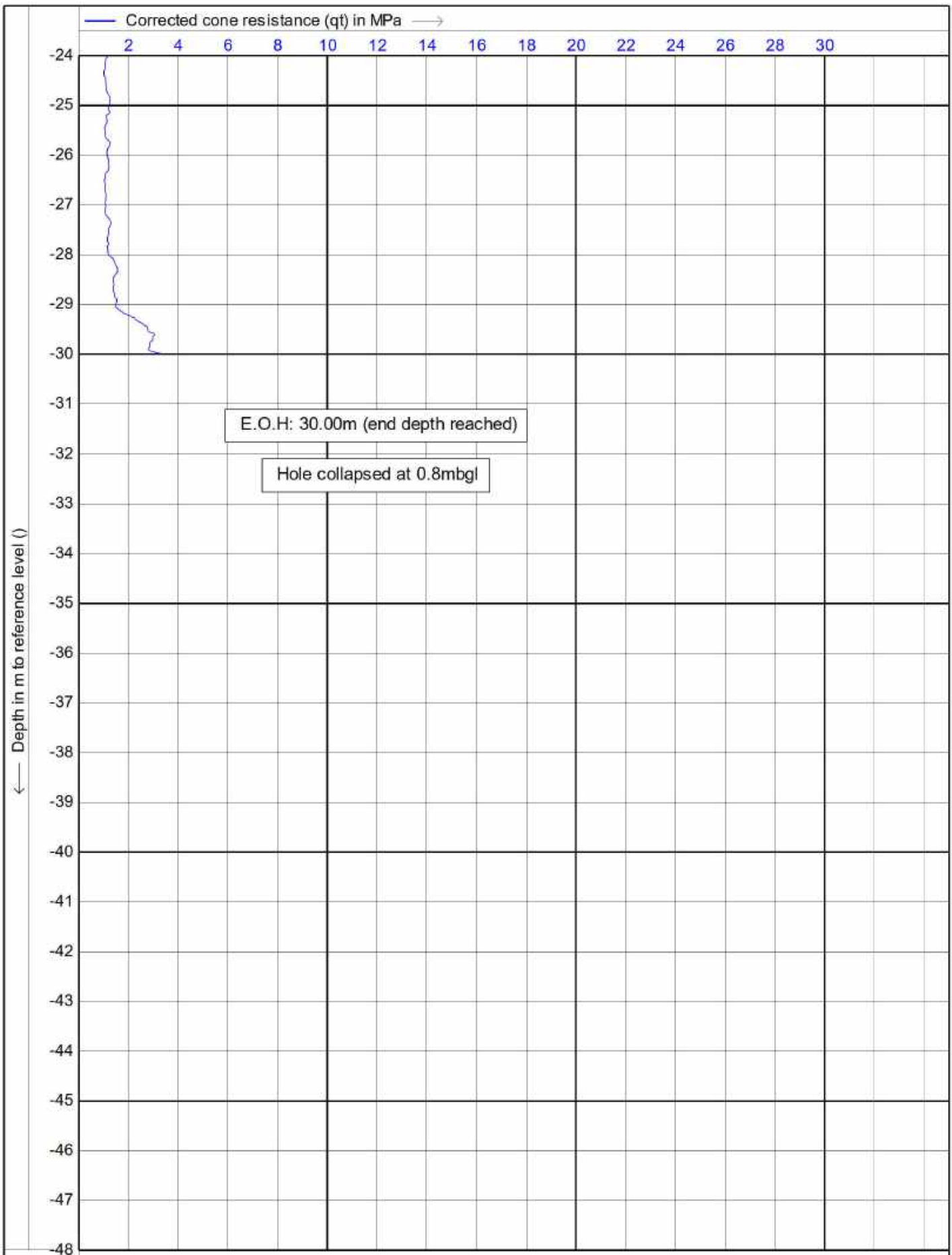
Position: **174.95888, -37.03867 WGS 84**

Date : **19/04/2021**

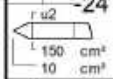
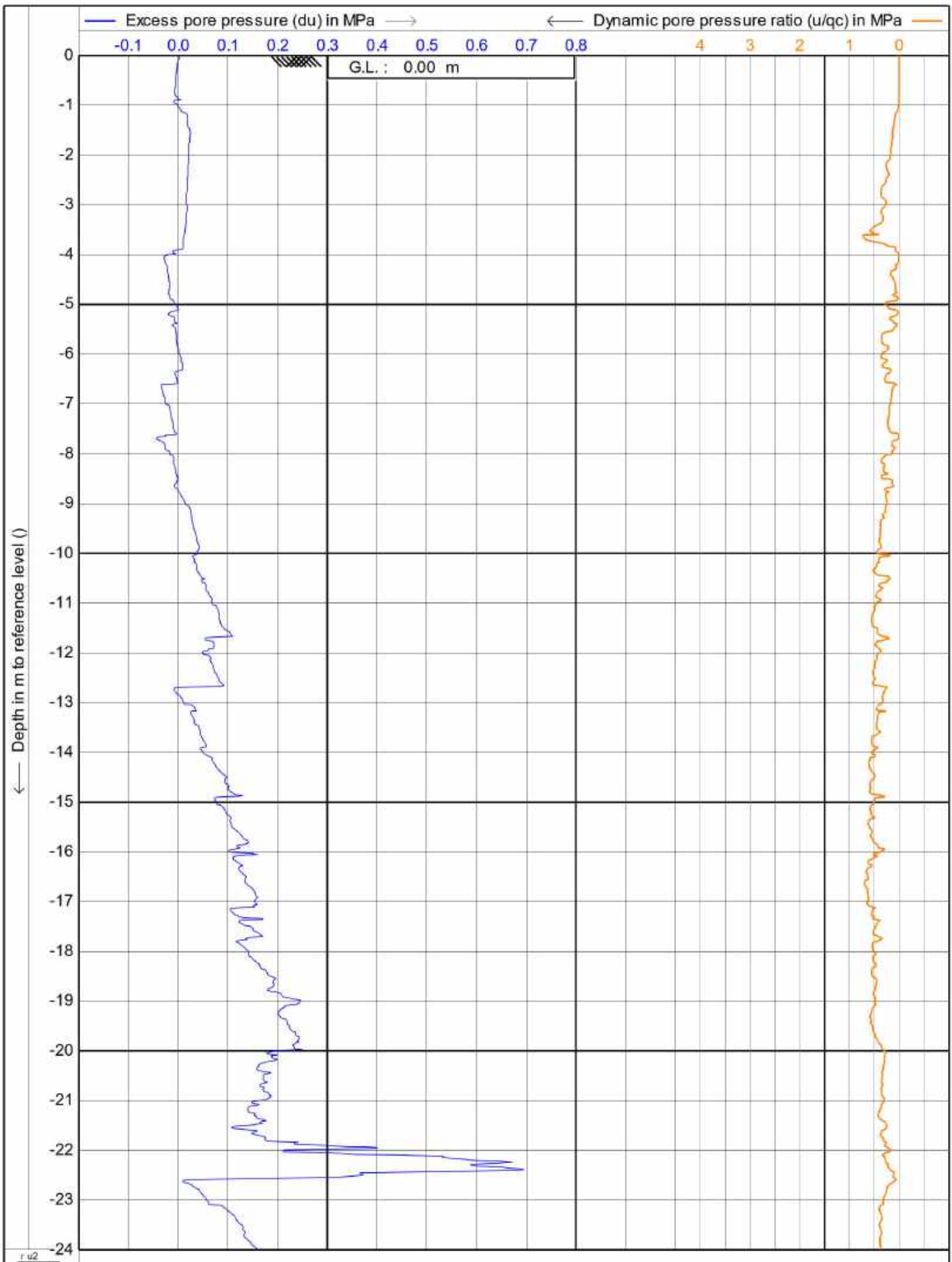
Cone no. : **S10CFIIP.S16082**

Project no. : **DF21GE034**

CPT no. : **CPT_13A 5/30**

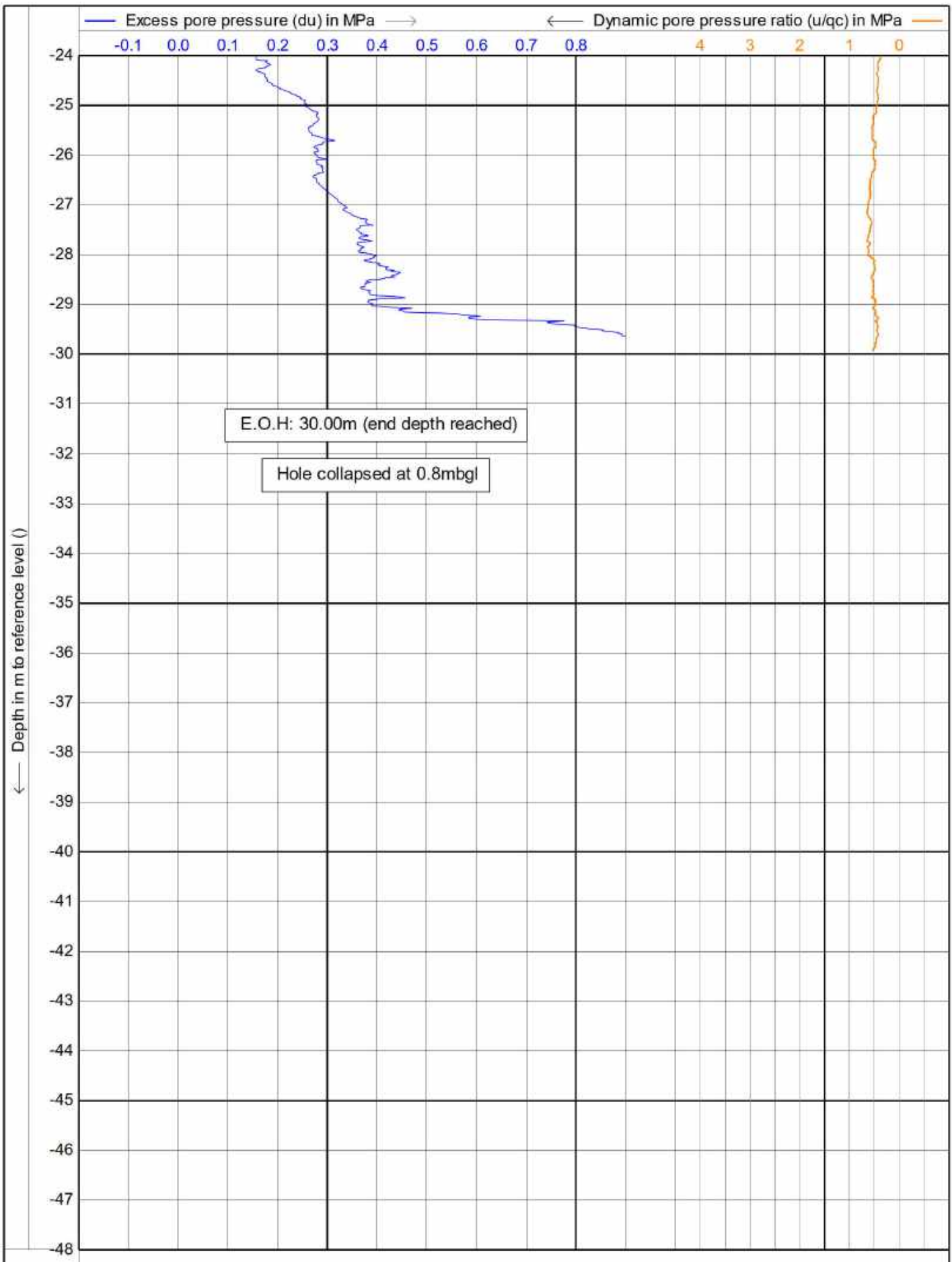


Test according NEN 5140 class 1		Date : 19/04/2021
Project : Hamlin Rd		Cone no. : S10CFIIP.S16082
Location: Hamlin Rd, Ardmore		Project no. : DF21GE034
Position: 174.95888, -37.03867 WGS 84		CPT no. : CPT_13A 6/30

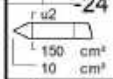
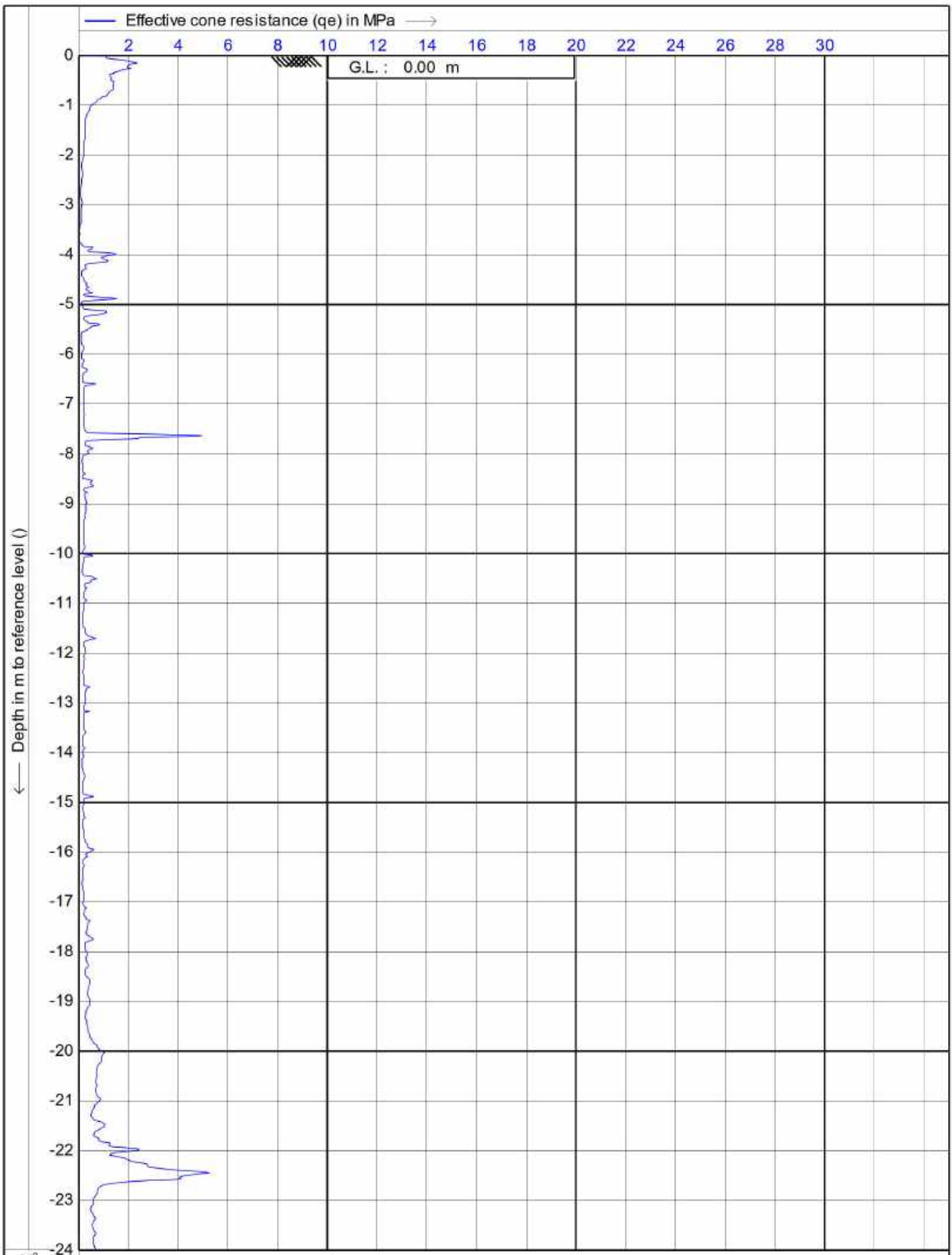


Test according NEN 5140 class 1
 Project : Hamlin Rd
 Location: Hamlin Rd, Ardmore
 Position: 174.95888, -37.03867 WGS 84

Date : 19/04/2021
 Cone no. : S10CFIIP.S16082
 Project no. : DF21GE034
 CPT no. : CPT_13A 7/30



Test according NEN 5140 class 1		Date : 19/04/2021
Project : Hamlin Rd		Cone no. : S10CFIIP.S16082
Location: Hamlin Rd, Ardmore		Project no. : DF21GE034
Position: 174.95888, -37.03867 WGS 84		CPT no. : CPT_13A 8/30



Test according NEN 5140 class 1

Project : **Hamlin Rd**

Location: **Hamlin Rd, Ardmore**

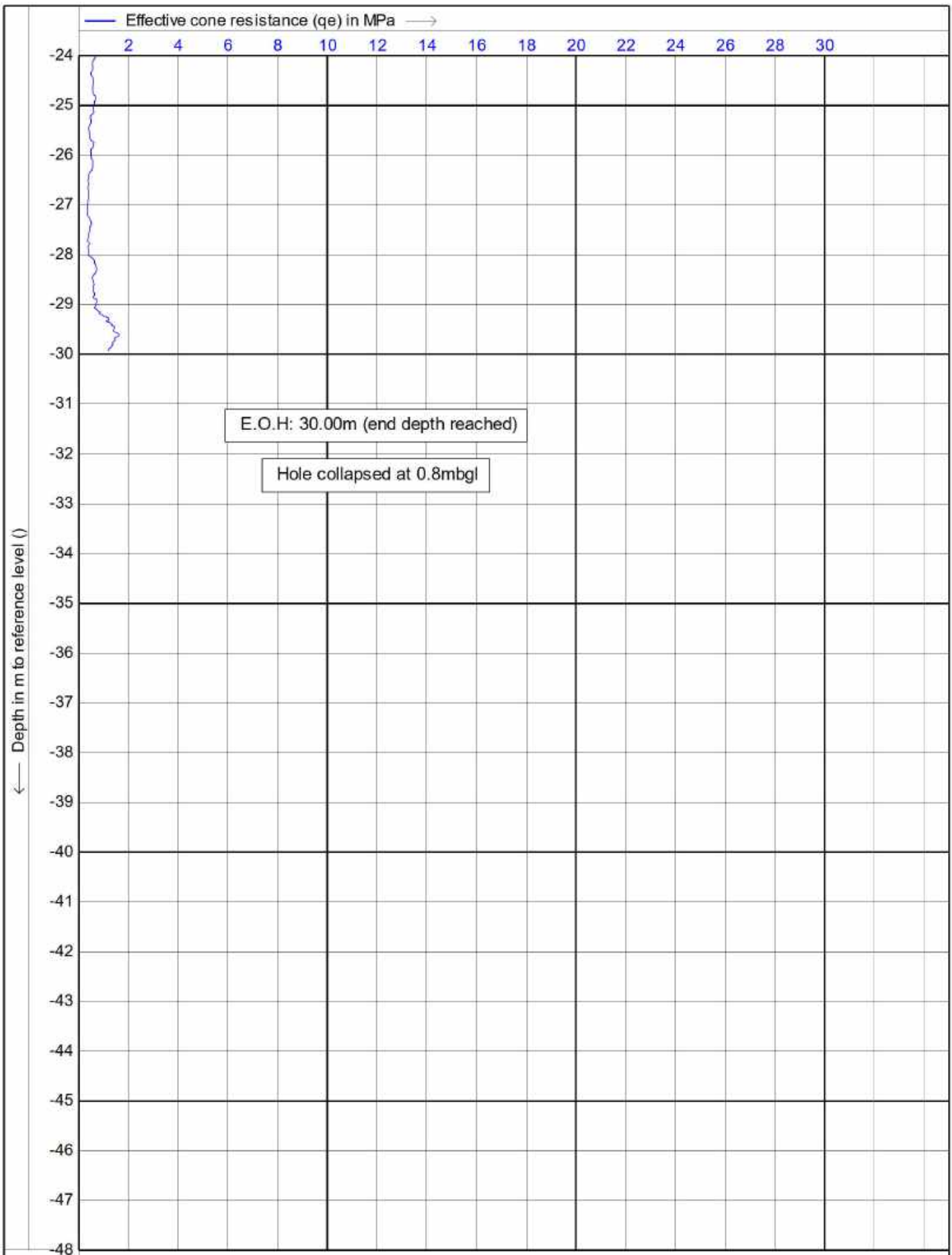
Position: **174.95888, -37.03867 WGS 84**

Date : **19/04/2021**

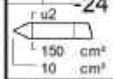
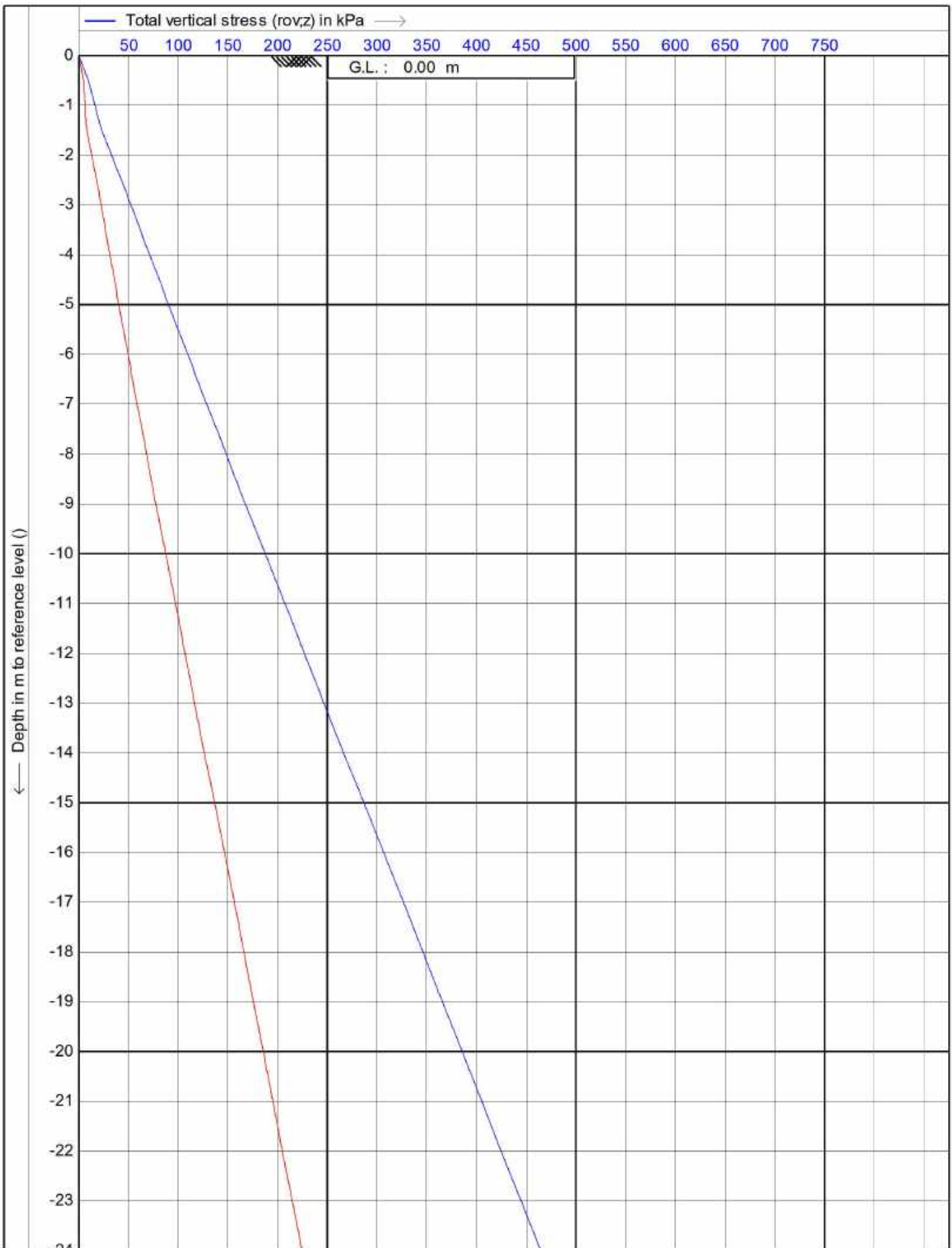
Cone no. : **S10CFIIP.S16082**

Project no. : **DF21GE034**

CPT no. : **CPT_13A 9/30**



Test according NEN 5140 class 1		Date : 19/04/2021
Project : Hamlin Rd		Cone no. : S10CFIIP.S16082
Location: Hamlin Rd, Ardmore		Project no. : DF21GE034
Position: 174.95888, -37.03867 WGS 84		CPT no. : CPT_13A 10/30

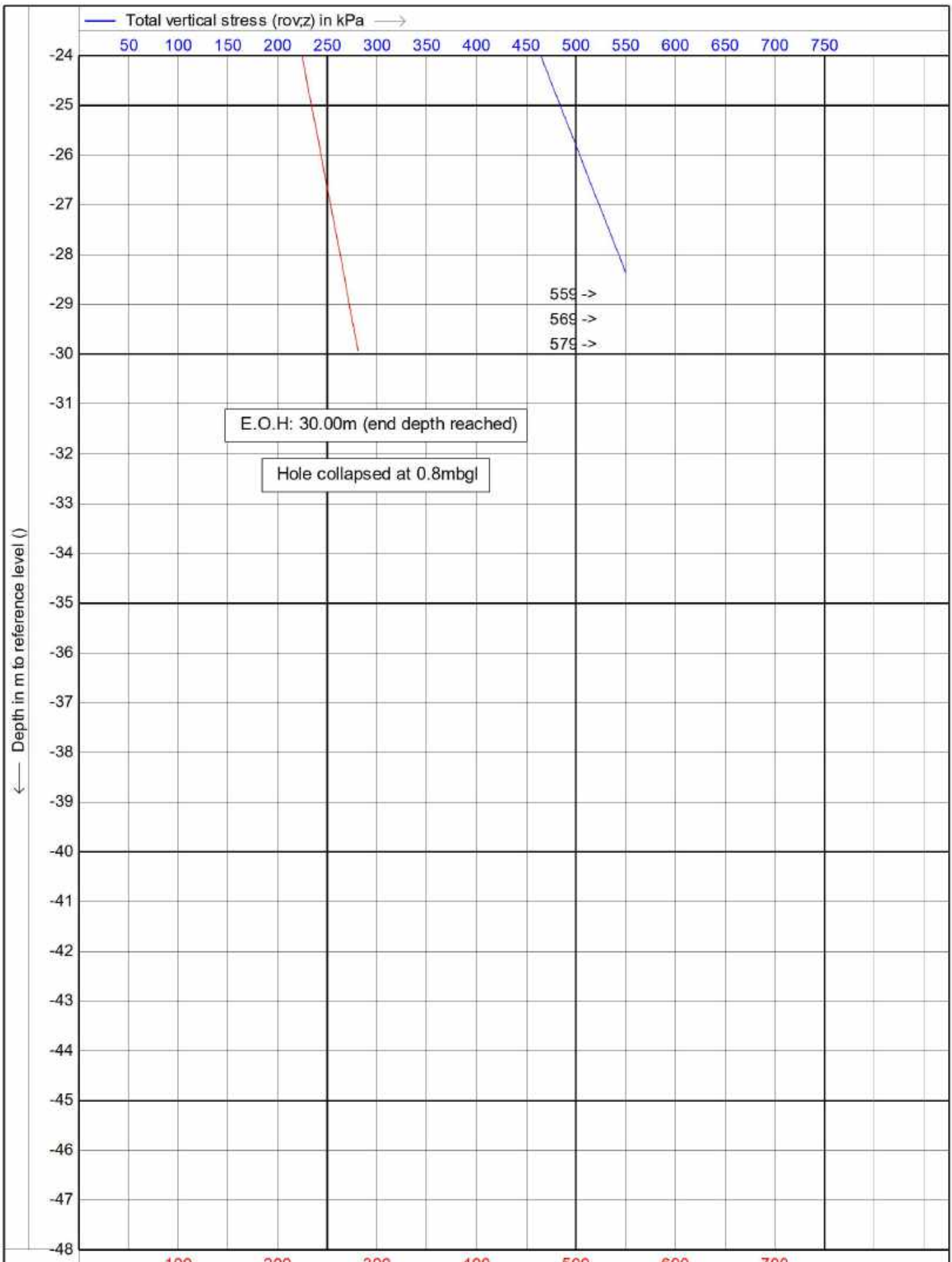


100 200 300 400 500 600 700
 — Effective vertical stress (rov,z') in kPa —>



Test according NEN 5140 class 1
 Project : Hamlin Rd
 Location: Hamlin Rd, Ardmore
 Position: 174.95888, -37.03867 WGS 84

Date : 19/04/2021
 Cone no. : S10CFIIP.S16082
 Project no. : DF21GE034
 CPT no. : CPT_13A 11/30




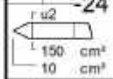
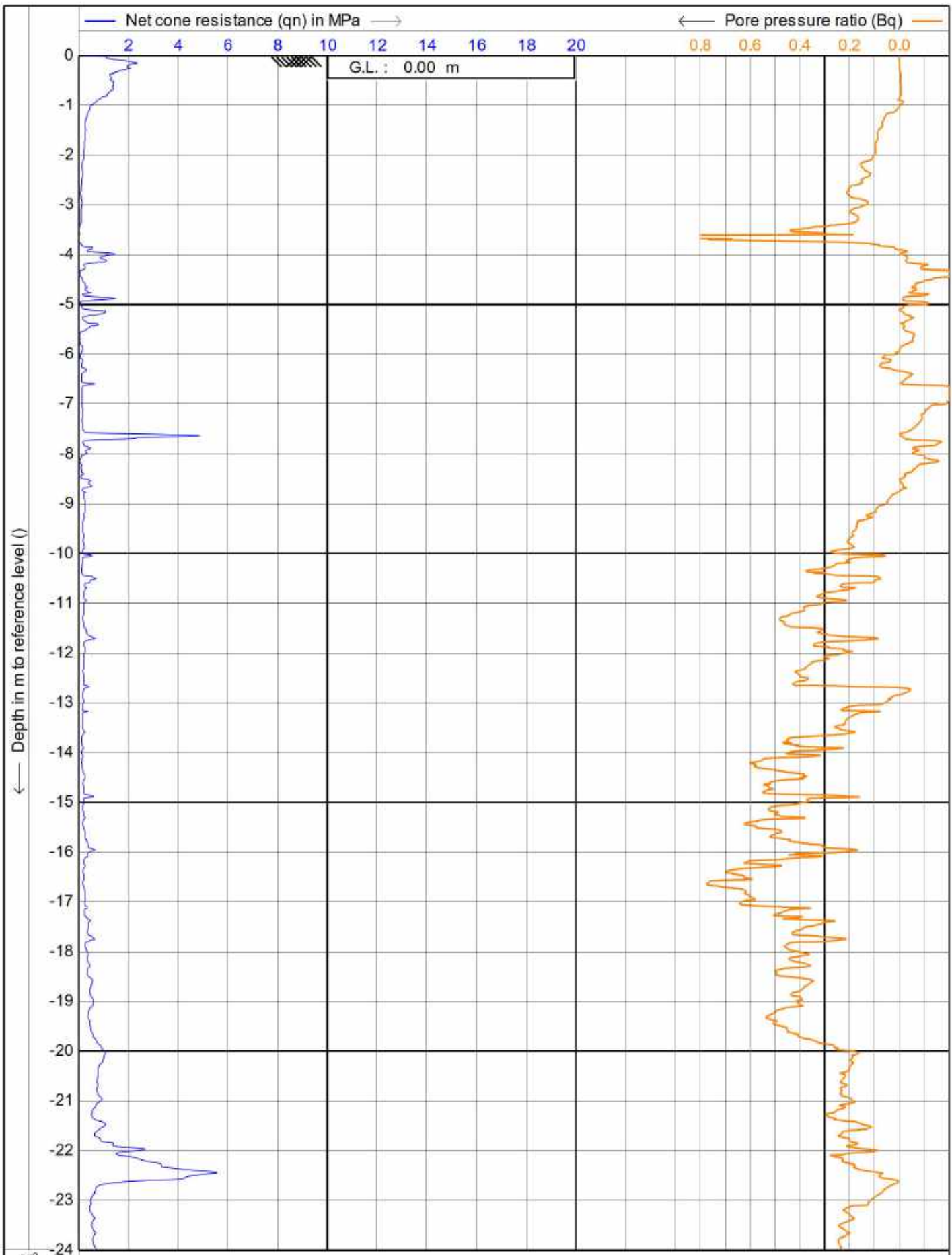
E.O.H: 30.00m (end depth reached)

Hole collapsed at 0.8mbgl

55g ->
56g ->
57g ->

100 200 300 400 500 600 700

	Test according NEN 5140 class 1	Date : 19/04/2021
	Project : Hamlin Rd	Cone no. : S10CFIIP.S16082
	Location: Hamlin Rd, Ardmore	Project no. : DF21GE034
	Position: 174.95888, -37.03867 WGS 84	CPT no. : CPT_13A 12/30



Test according NEN 5140 class 1

Project : **Hamlin Rd**

Location: **Hamlin Rd, Ardmore**

Position: **174.95888, -37.03867 WGS 84**

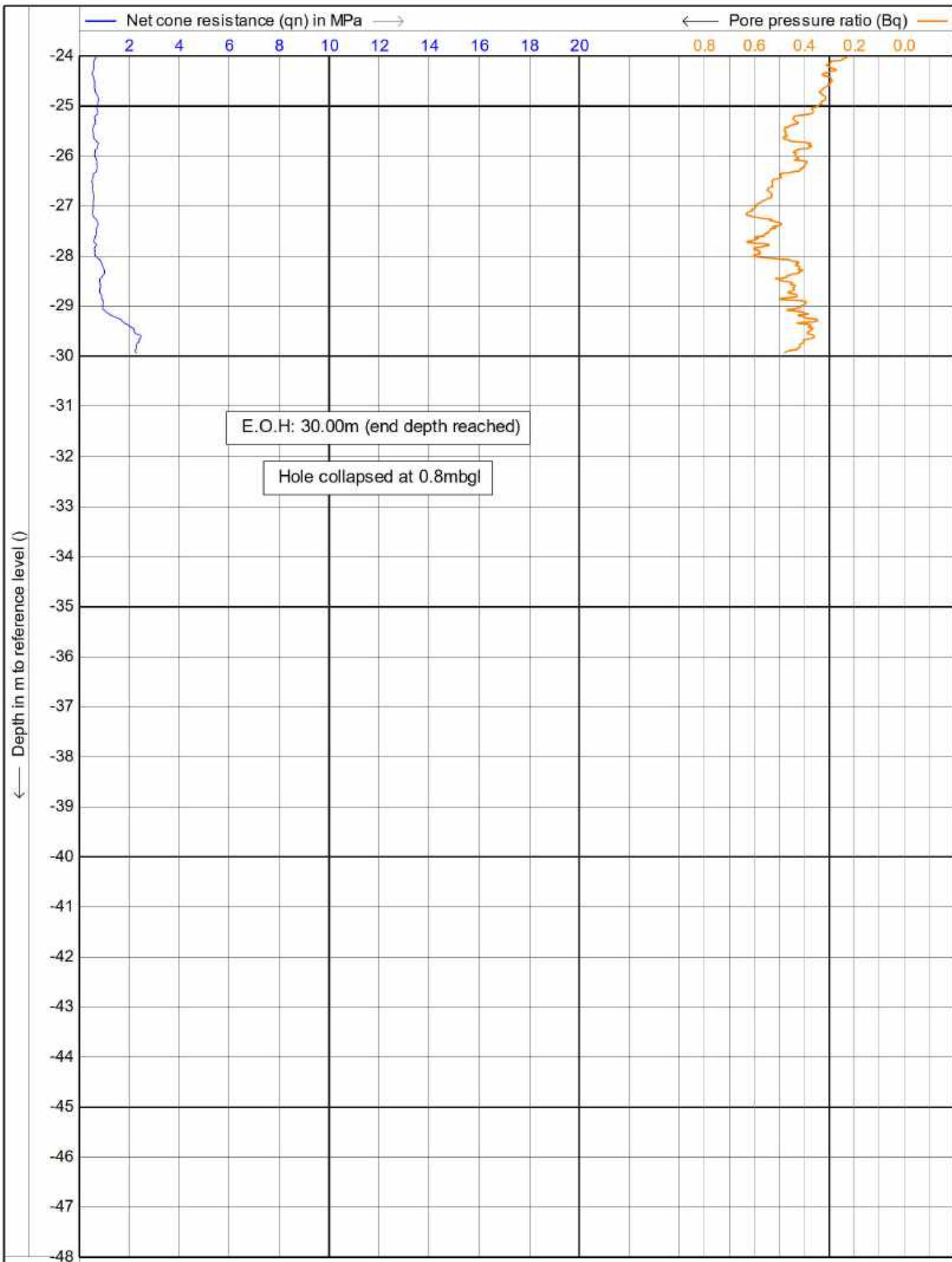
Date : **19/04/2021**

Cone no. : **S10CFIP.S16082**

Project no. : **DF21GE034**

CPT no. : **CPT_13A 13/30**

1.47



Test according NEN 5140 class 1

Project : **Hamlin Rd**

Location: **Hamlin Rd, Ardmore**

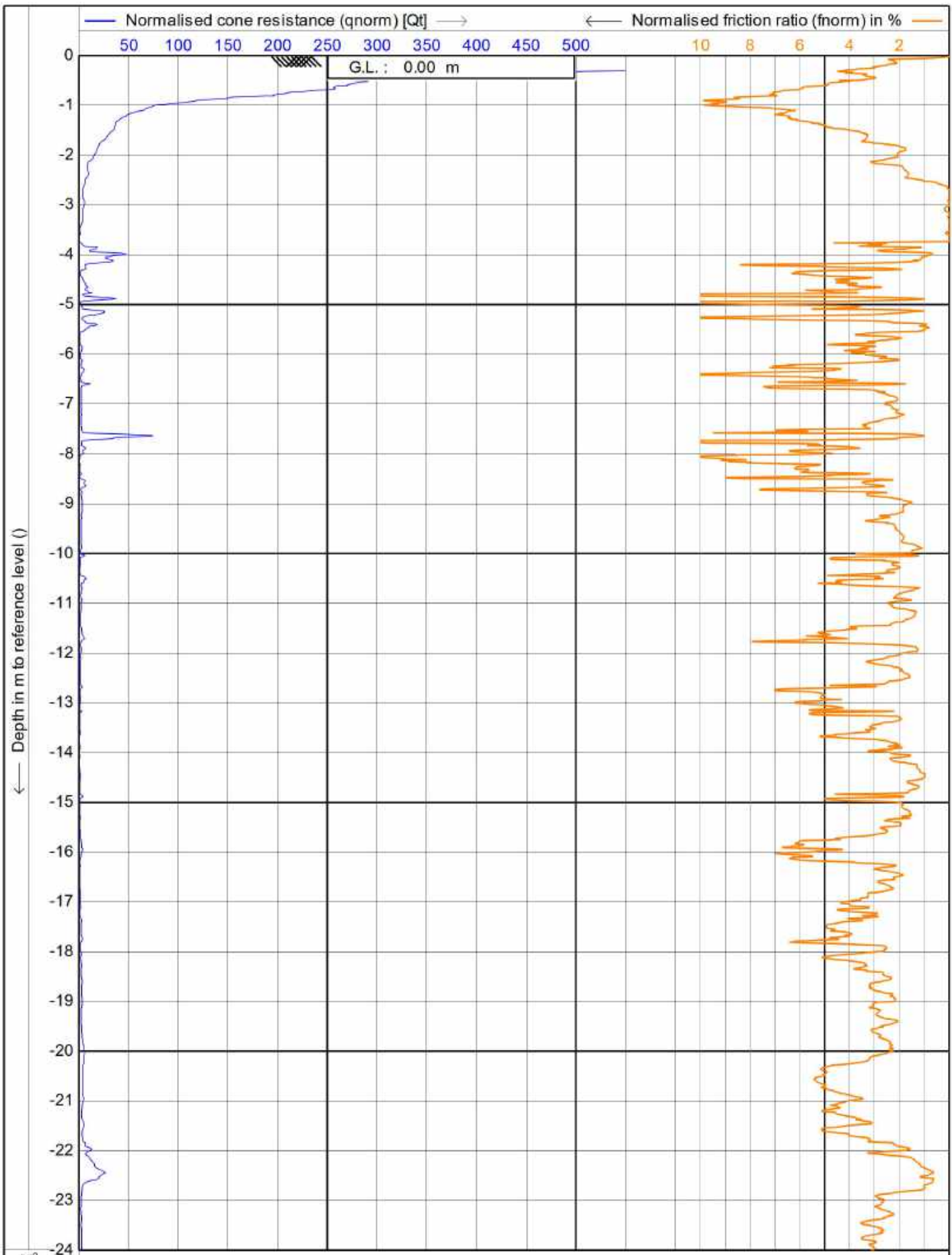
Position: **174.95888, -37.03867 WGS 84**

Date : **19/04/2021**

Cone no. : **S10CFIIP.S16082**

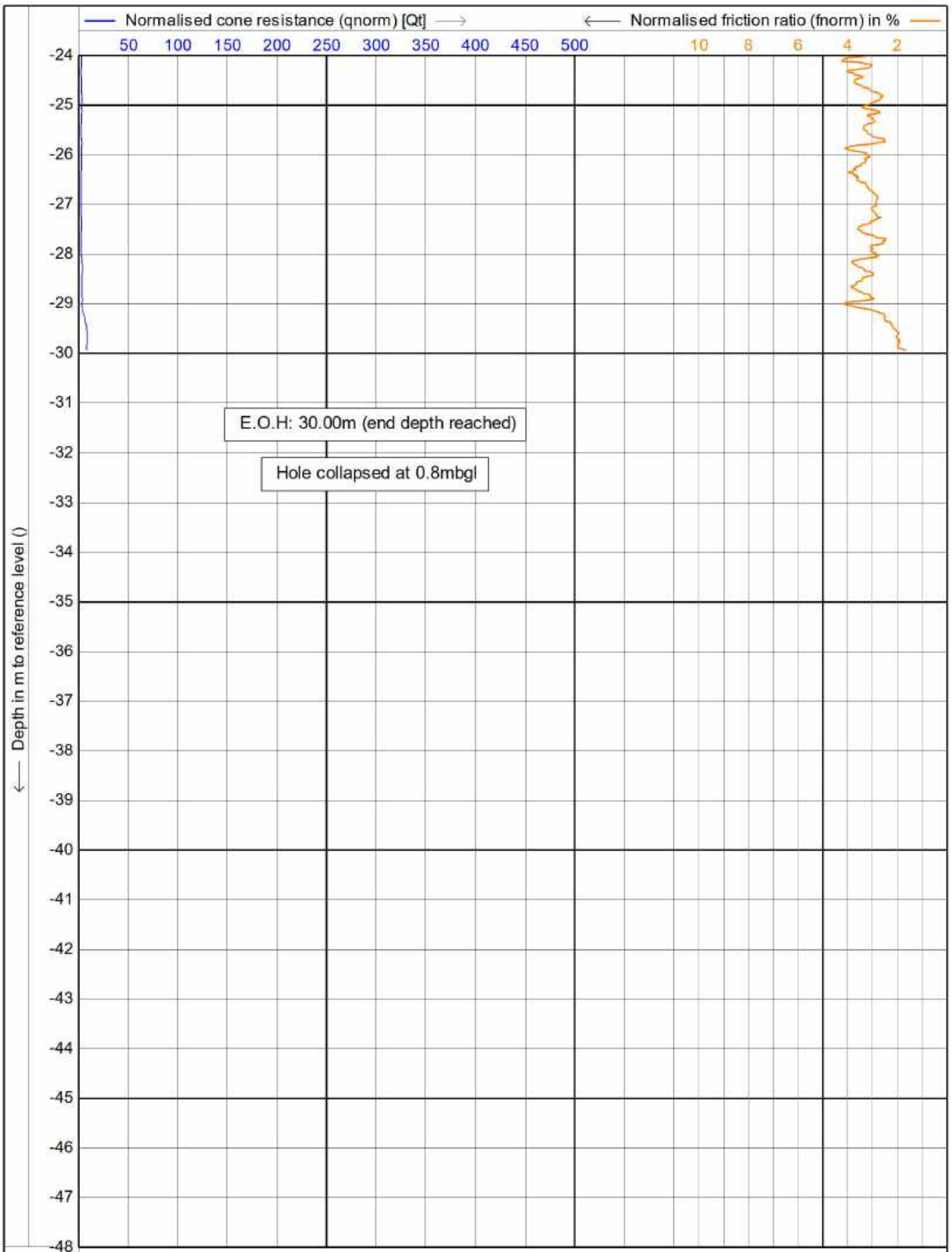
Project no. : **DF21GE034**

CPT no. : **CPT_13A 14/30**



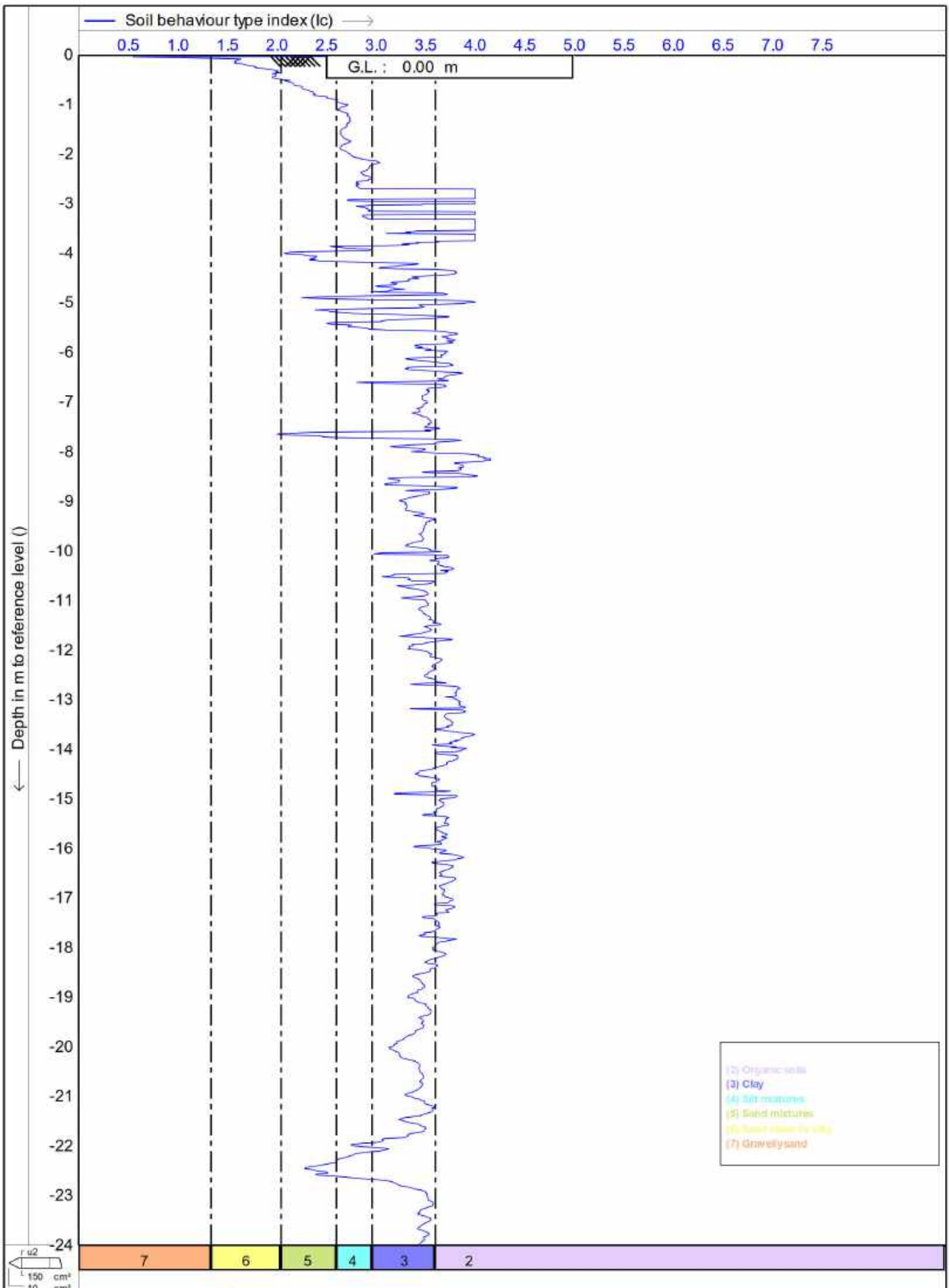
Test according NEN 5140 class 1
 Project : **Hamlin Rd**
 Location: **Hamlin Rd, Ardmore**
 Position: **174.95888, -37.03867 WGS 84**

Date : **19/04/2021**
 Cone no. : **S10CFIIP.S16082**
 Project no. : **DF21GE034**
 CPT no. : **CPT_13A 15/30**



Test according NEN 5140 class 1
 Project : **Hamlin Rd**
 Location: **Hamlin Rd, Ardmore**
 Position: **174.95888, -37.03867 WGS 84**

Date : **19/04/2021**
 Cone no. : **S10CFIIP.S16082**
 Project no. : **DF21GE034**
 CPT no. : **CPT_13A 16/30**



Test according NEN 5140 class 1

Project : Hamlin Rd

Location: Hamlin Rd, Ardmore

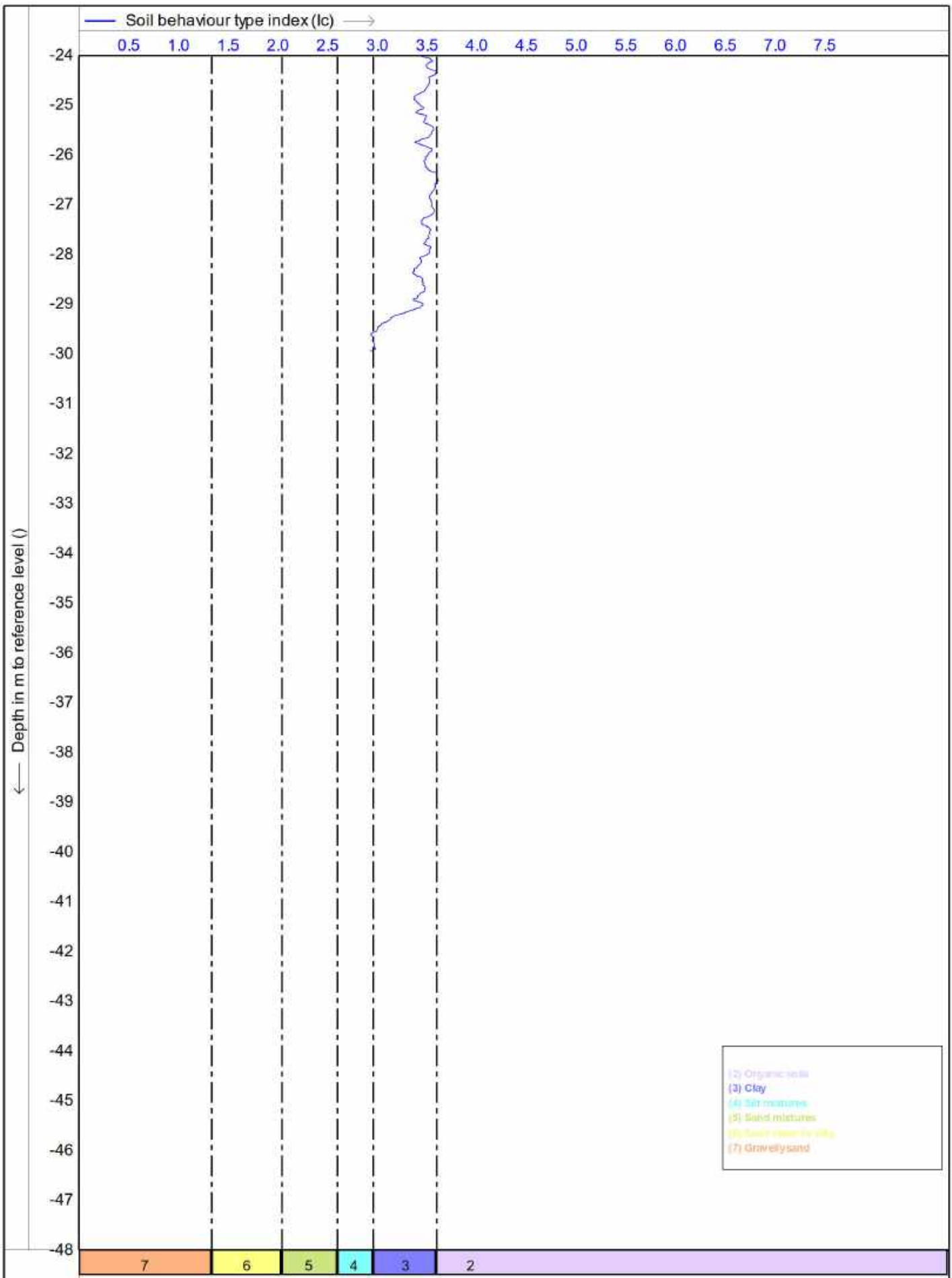
Position: 174.95888, -37.03867 WGS 84

Date : 19/04/2021

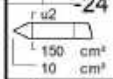
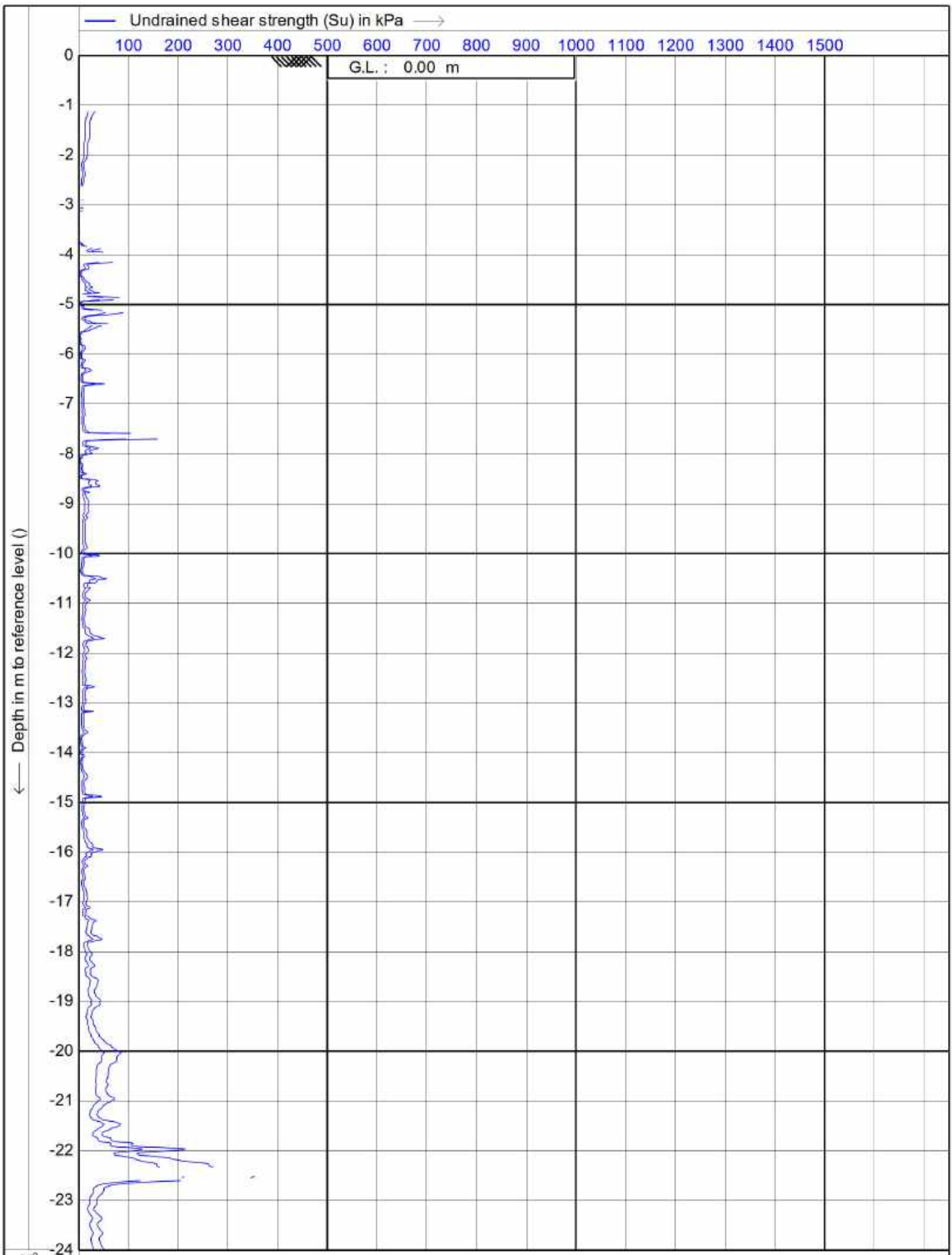
Cone no. : S10CFIP.S16082

Project no. : DF21GE034

CPT no. : CPT_13A 17/30



Test according NEN 5140 class 1		Date : 19/04/2021
Project : Hamlin Rd		Cone no. : S10CFIP.S16082
Location: Hamlin Rd, Ardmore		Project no. : DF21GE034
Position: 174.95888, -37.03867 WGS 84		CPT no. : CPT_13A 18/30



Test according NEN 5140 class 1

Project : **Hamlin Rd**

Location: **Hamlin Rd, Ardmore**

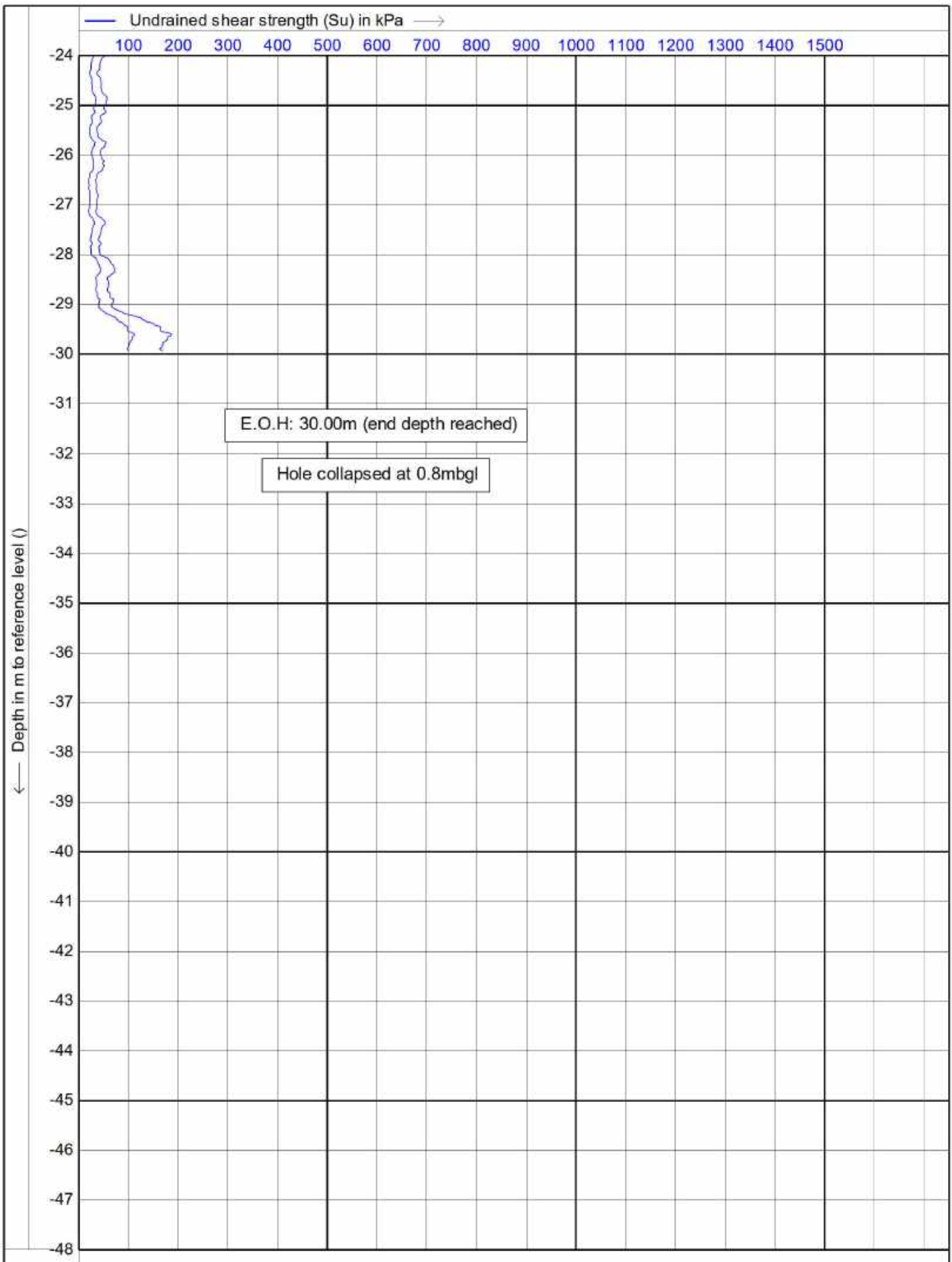
Position: **174.95888, -37.03867 WGS 84**

Date : **19/04/2021**

Cone no. : **S10CFIIP.S16082**

Project no. : **DF21GE034**

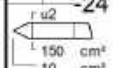
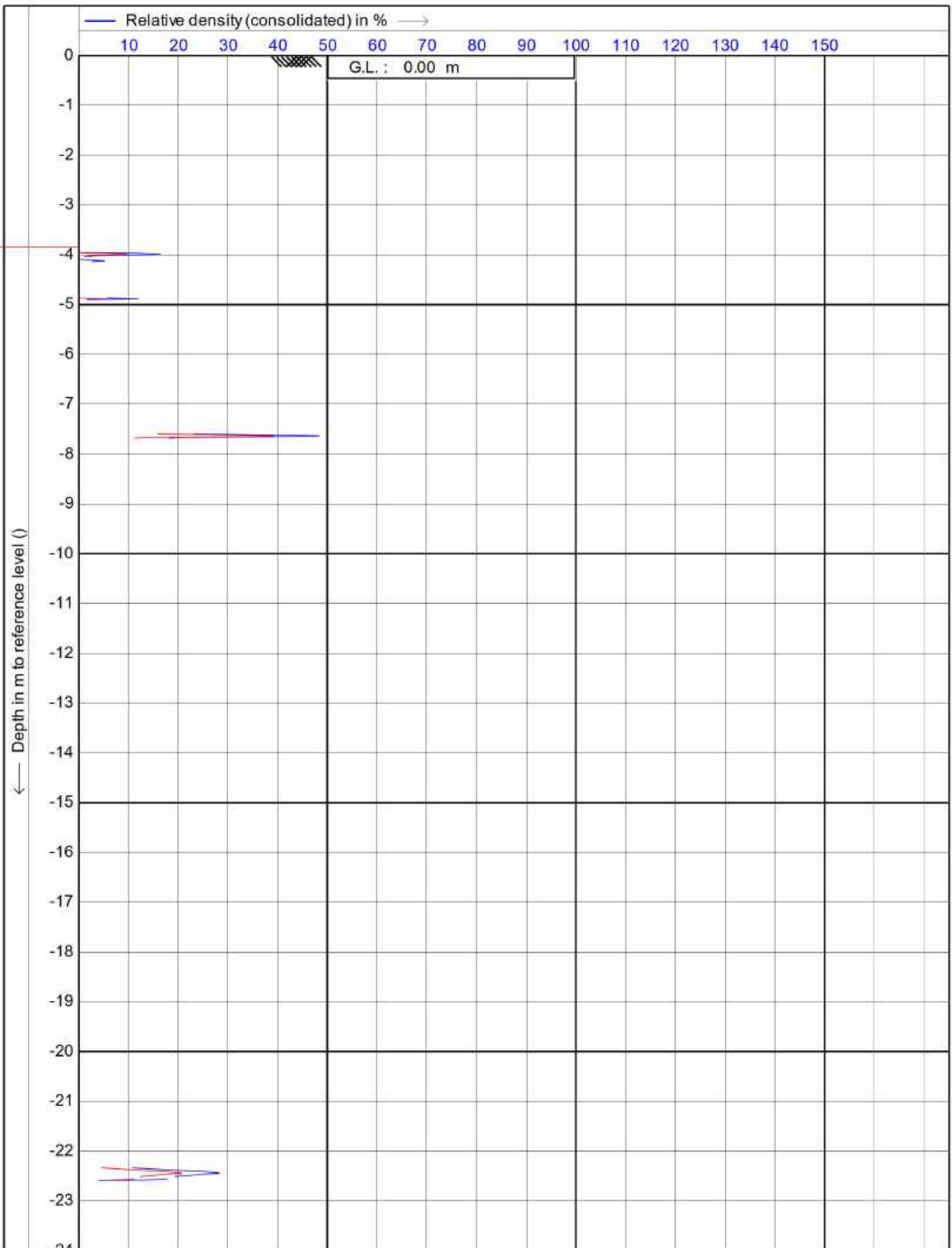
CPT no. : **CPT_13A 19/30**



Test according NEN 5140 class 1

Project : **Hamlin Rd**
 Location: **Hamlin Rd, Ardmore**
 Position: **174.95888, -37.03867 WGS 84**

Date : **19/04/2021**
 Cone no. : **S10CFIIP.S16082**
 Project no. : **DF21GE034**
 CPT no. : **CPT_13A** 20/30



Test according NEN 5140 class 1

Project : **Hamlin Rd**

Location: **Hamlin Rd, Ardmore**


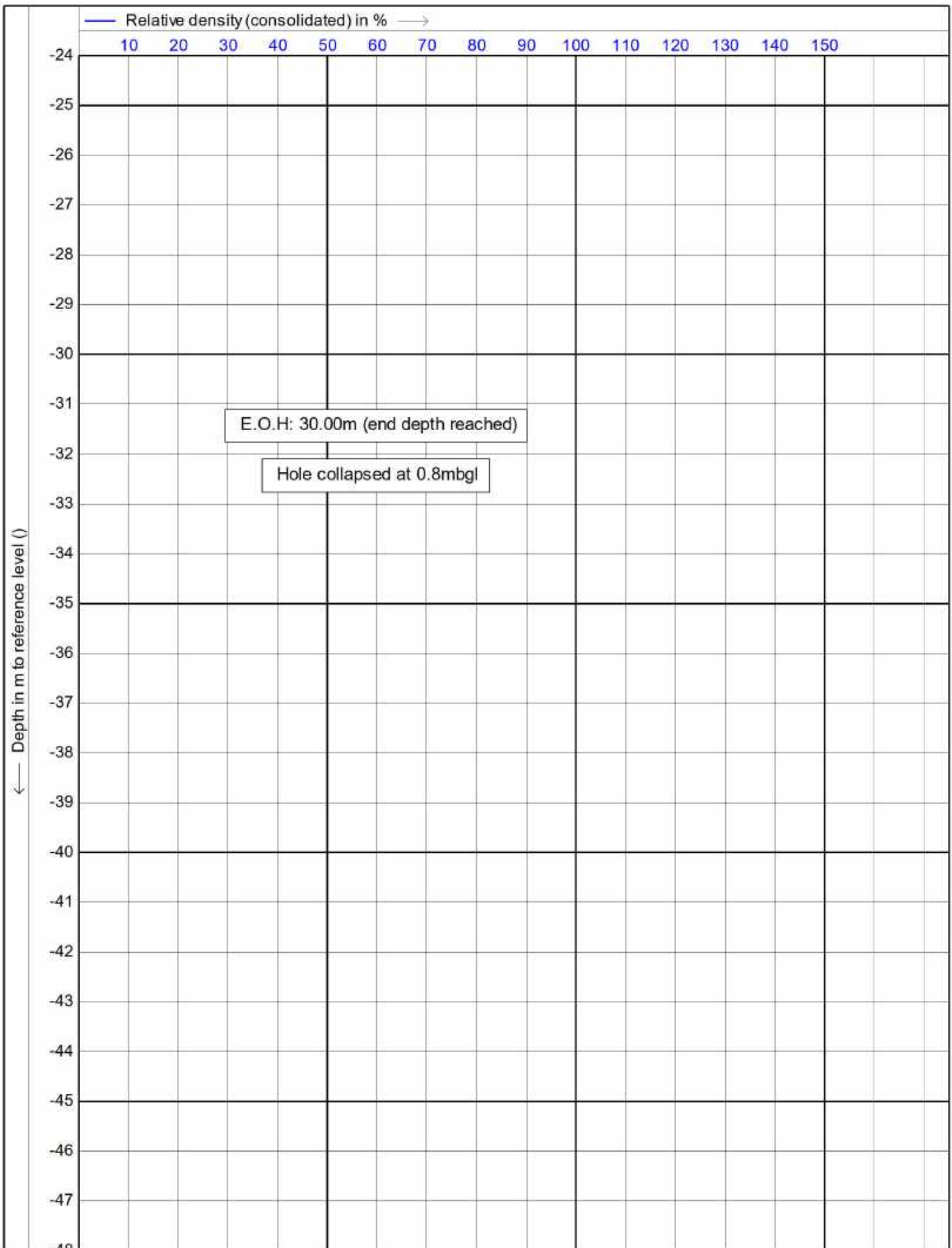
Position: **174.95888, -37.03867 WGS 84**

Date : **19/04/2021**

Cone no. : **S10CFIIP.S16082**

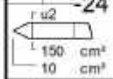
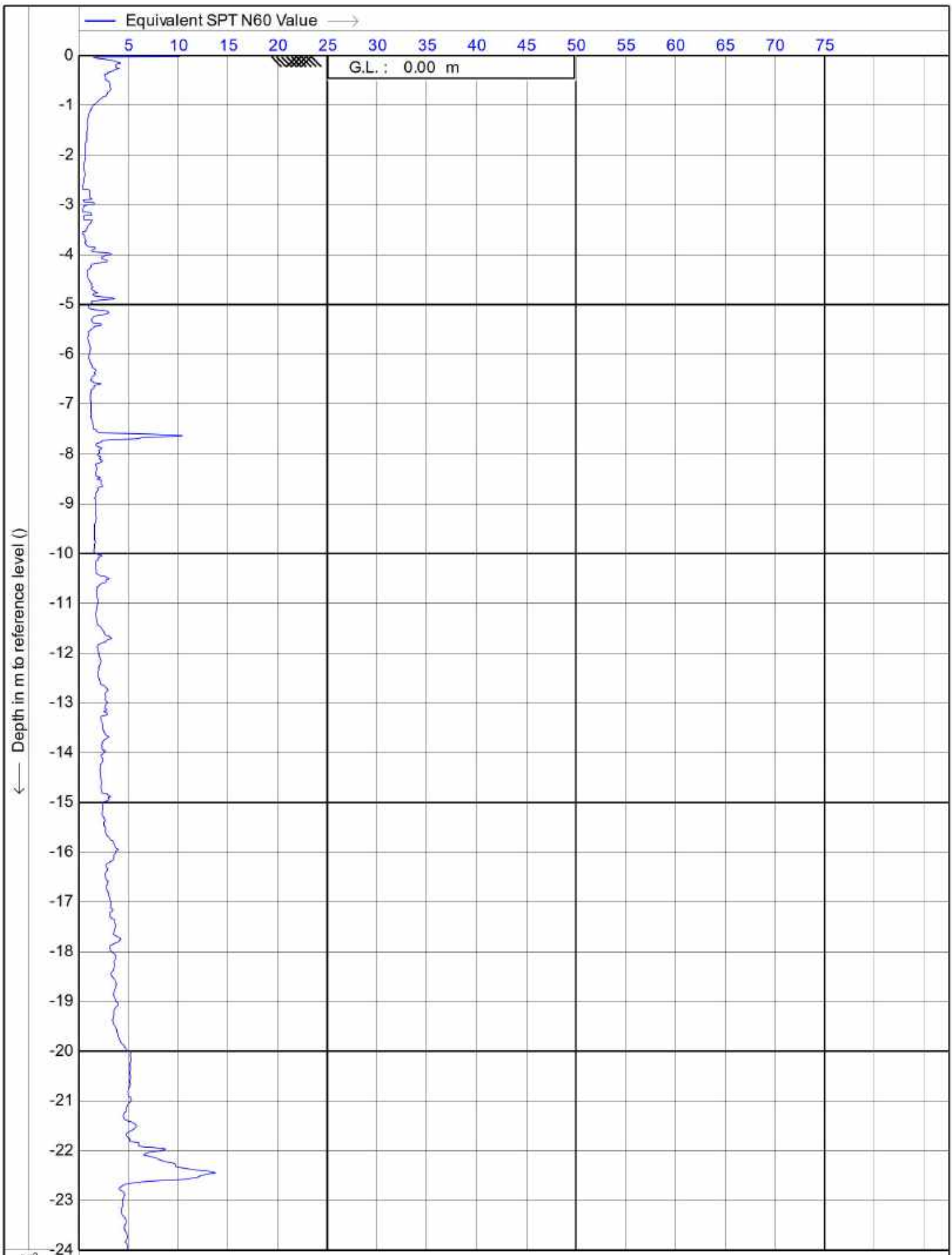
Project no. : **DF21GE034**

CPT no. : **CPT_13A** 21/30



Test according NEN 5140 class 1
 Project : **Hamlin Rd**
 Location: **Hamlin Rd, Ardmore**
 Position: **174.95888, -37.03867 WGS 84**

Date : **19/04/2021**
 Cone no. : **S10CFIIP.S16082**
 Project no. : **DF21GE034**
 CPT no. : **CPT_13A 22/30**



Test according NEN 5140 class 1

Project : **Hamlin Rd**

Location: **Hamlin Rd, Ardmore**

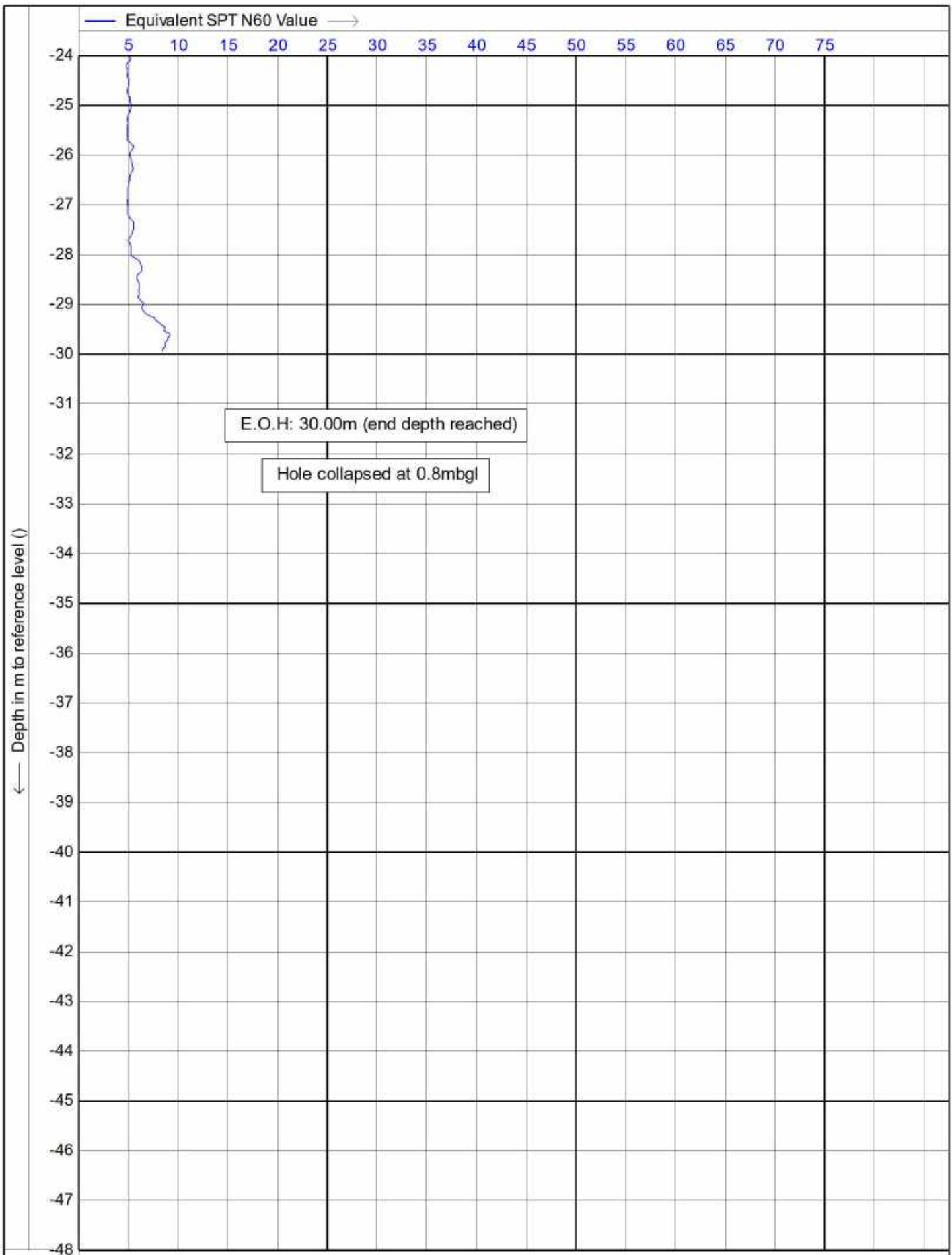
Position: **174.95888, -37.03867 WGS 84**

Date : **19/04/2021**

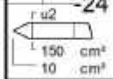
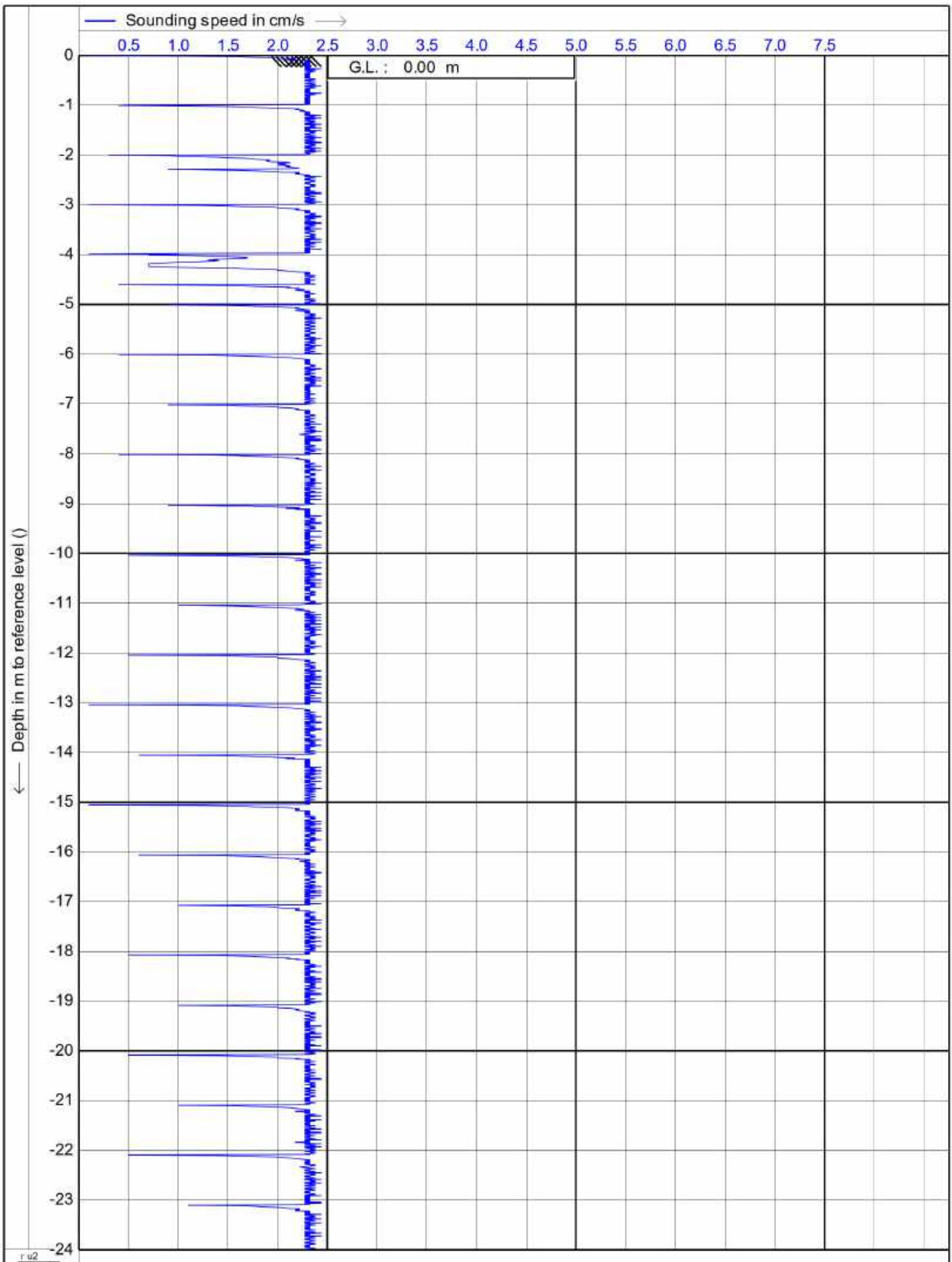
Cone no. : **S10CFIIP.S16082**

Project no. : **DF21GE034**

CPT no. : **CPT_13A** 23/30



Test according NEN 5140 class 1		Date : 19/04/2021
Project : Hamlin Rd		Cone no. : S10CFIIP.S16082
Location: Hamlin Rd, Ardmore		Project no. : DF21GE034
Position: 174.95888, -37.03867 WGS 84		CPT no. : CPT_13A 24/30



Test according NEN 5140 class 1

Project : **Hamlin Rd**

Location: **Hamlin Rd, Ardmore**

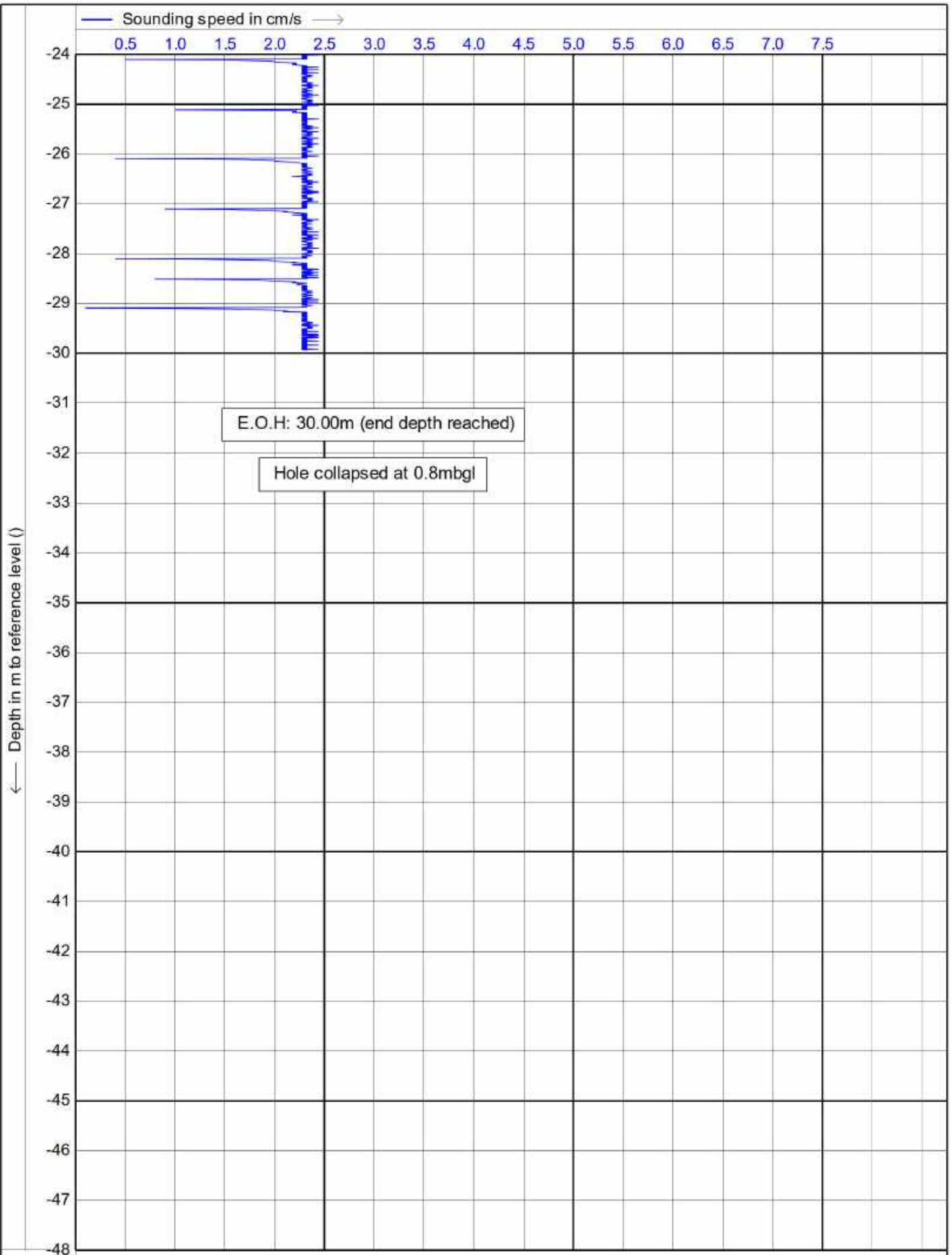
Position: **174.95888, -37.03867 WGS 84**

Date : **19/04/2021**

Cone no. : **S10CFIP.S16082**

Project no. : **DF21GE034**

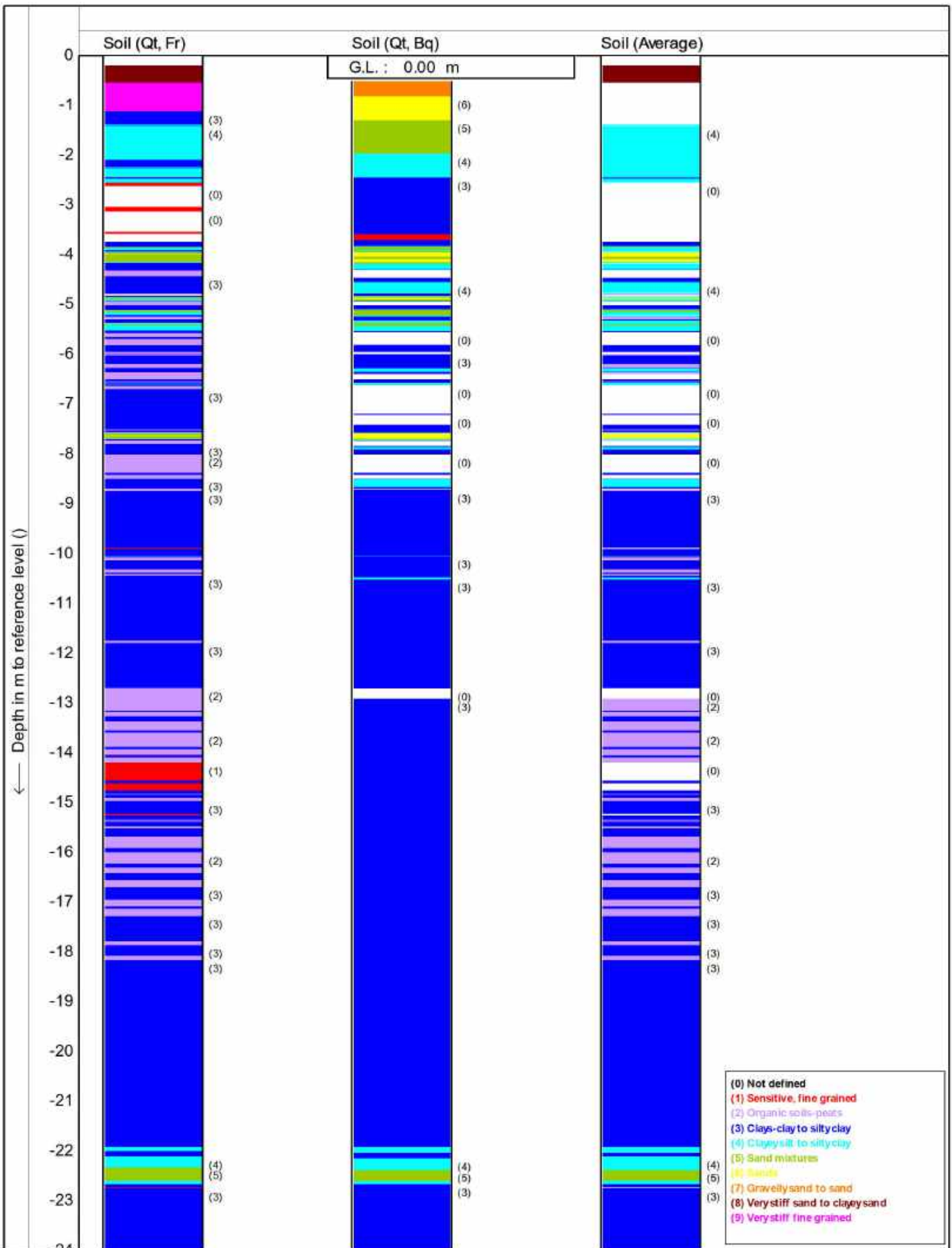
CPT no. : **CPT_13A** 25/30



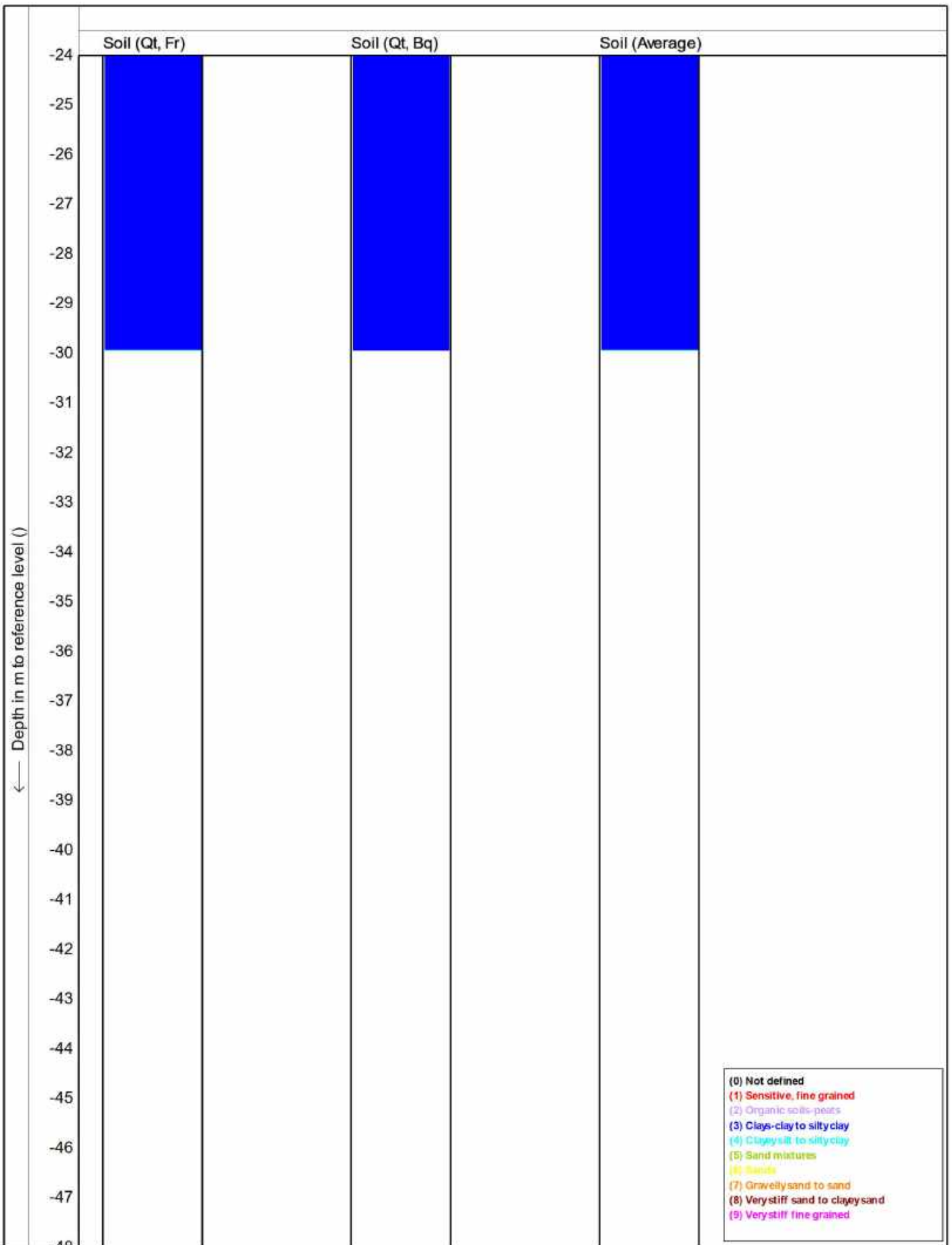
Test according NEN 5140 class 1

Project : **Hamlin Rd**
 Location: **Hamlin Rd, Ardmore**
 Position: **174.95888, -37.03867 WGS 84**

Date : **19/04/2021**
 Cone no. : **S10CFIIP.S16082**
 Project no. : **DF21GE034**
 CPT no. : **CPT_13A** 26/30



	Test according NEN 5140 class 1		Date : 19/04/2021
	Project : Hamlin Rd		Cone no. : S10CFIP.S16082
	Location: Hamlin Rd, Ardmore		Project no. : DF21GE034
	Position: 174.95888, -37.03867 WGS 84		CPT no. : CPT_13A 27/30



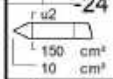
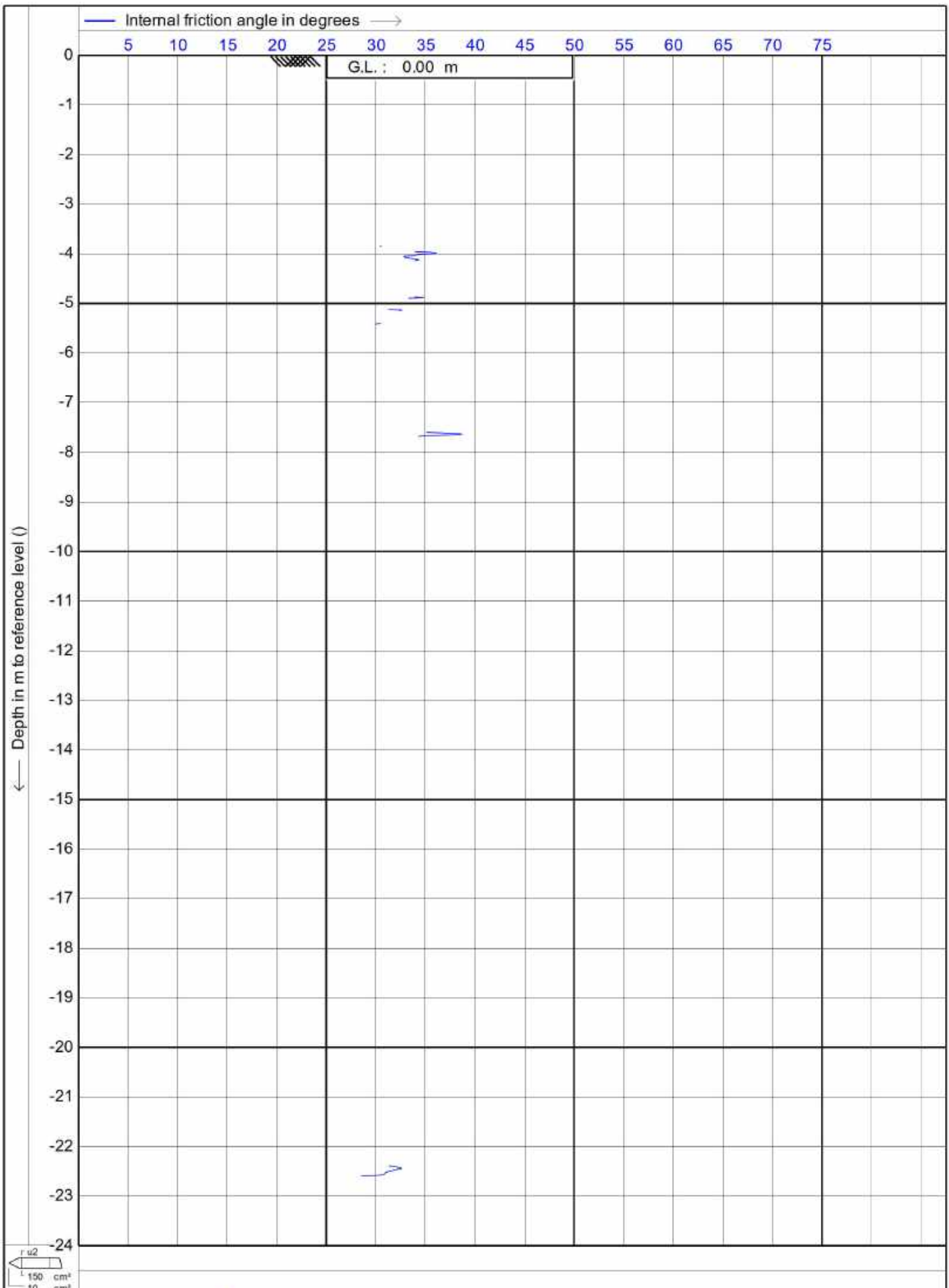
Soil behaviour type classification after Robertson 1990



Test according NEN 5140 class 1

Project : Hamlin Rd
 Location: Hamlin Rd, Ardmore
 Position: 174.95888, -37.03867 WGS 84

Date : 19/04/2021
 Cone no. : S10CFIIP.S16082
 Project no. : DF21GE034
 CPT no. : CPT_13A 28/30



Test according NEN 5140 class 1

Project : **Hamlin Rd**

Location: **Hamlin Rd, Ardmore**

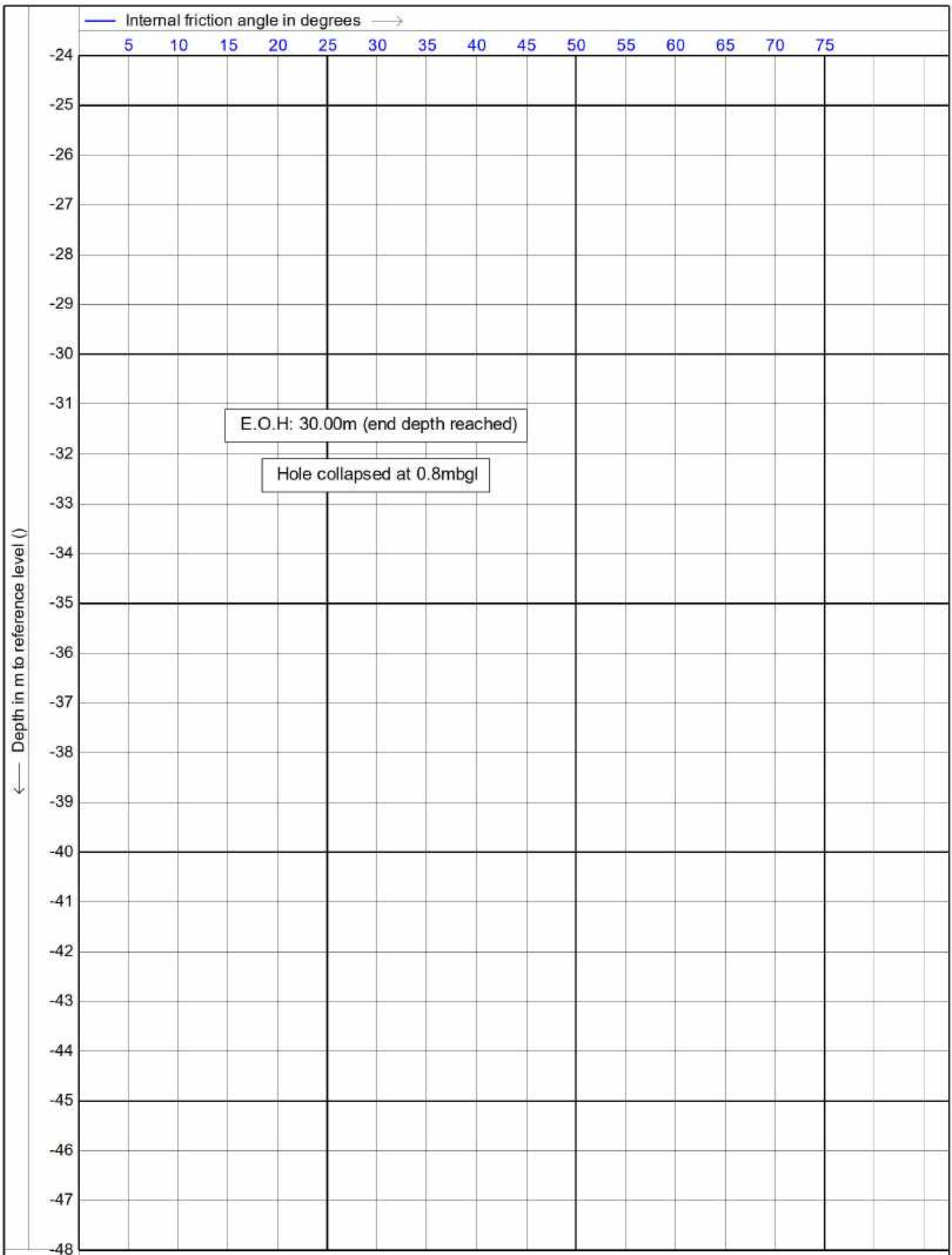
Position: **174.95888, -37.03867 WGS 84**

Date : **19/04/2021**

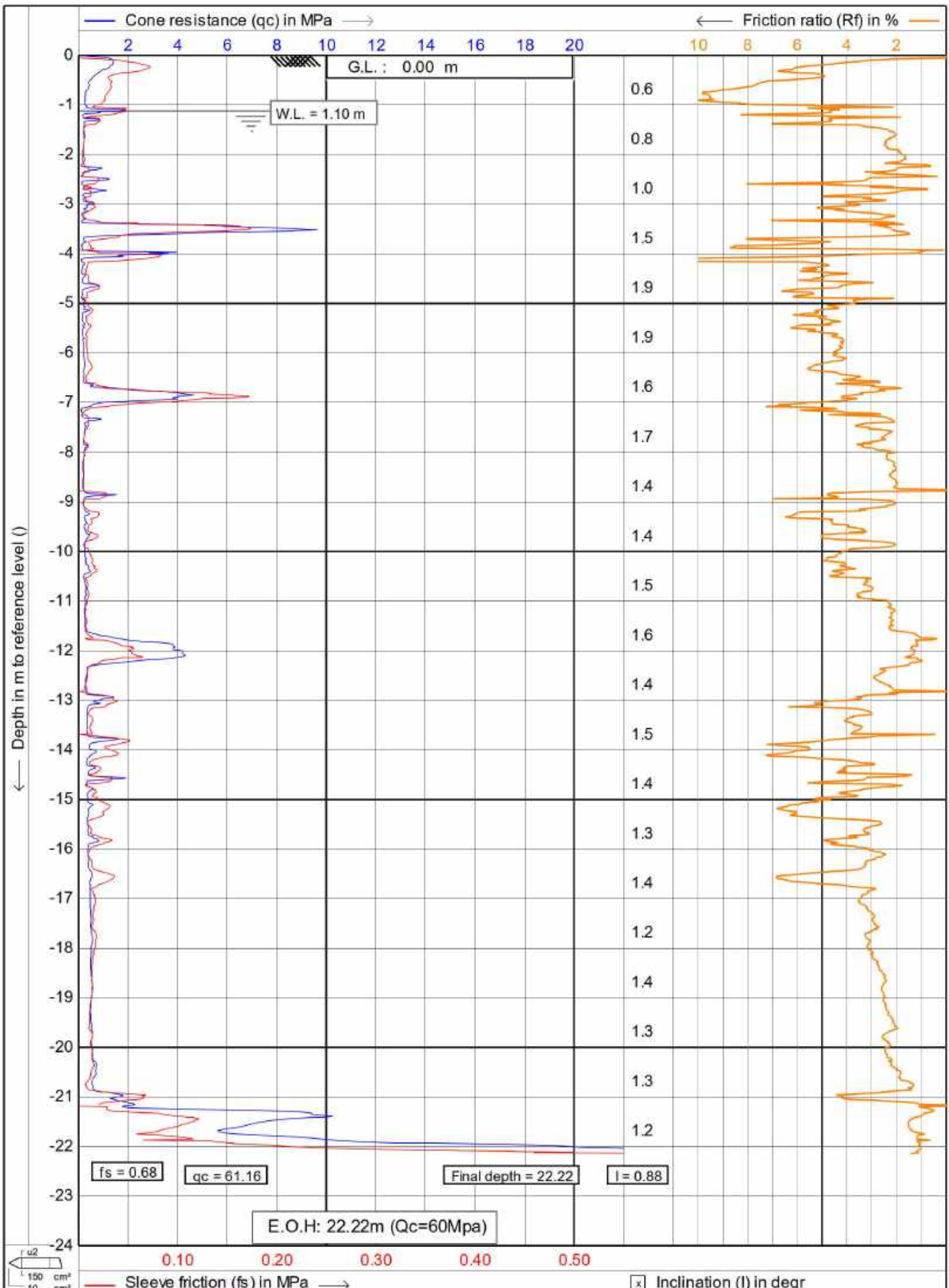
Cone no. : **S10CFIIP.S16082**

Project no. : **DF21GE034**

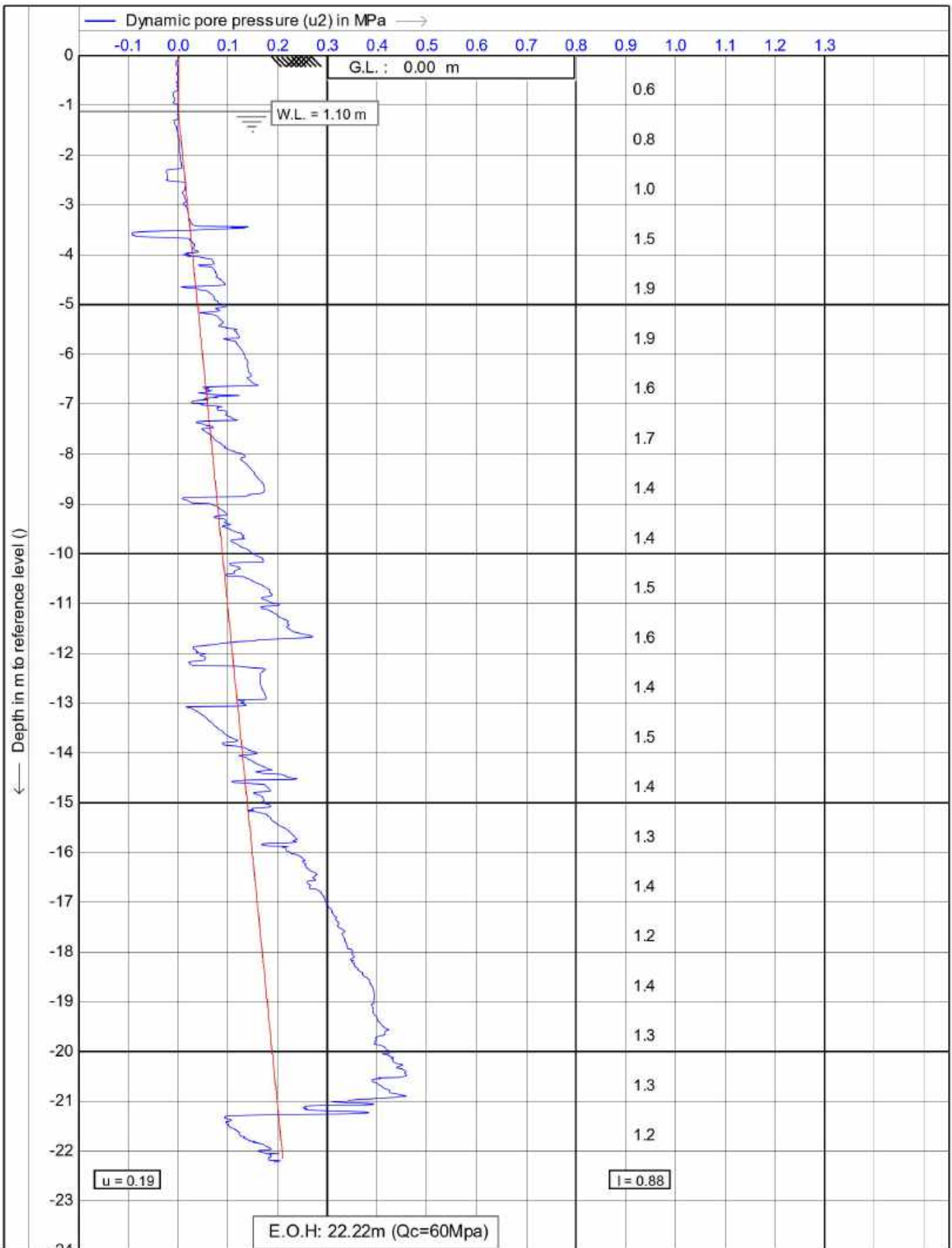
CPT no. : **CPT_13A** 29/30



Test according NEN 5140 class 1		Date : 19/04/2021
Project : Hamlin Rd		Cone no. : S10CFIIP.S16082
Location: Hamlin Rd, Ardmore		Project no. : DF21GE034
Position: 174.95888, -37.03867 WGS 84		CPT no. : CPT_13A 30/30



Test according NEN 5140 class 1		Date : 20/04/2021
Project : Hamlin Rd		Cone no. : S10CFIP.S16082
Location: Hamlin Rd, Ardmore		Project no. : DF21GE034
Position: 174.95695, -37.04073 WGS 84		CPT no. : CPT_14 1/15



r u2
L 150 cm²
10 cm²



Test according NEN 5140 class 1

Project : Hamlin Rd

Location: Hamlin Rd, Ardmore

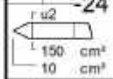
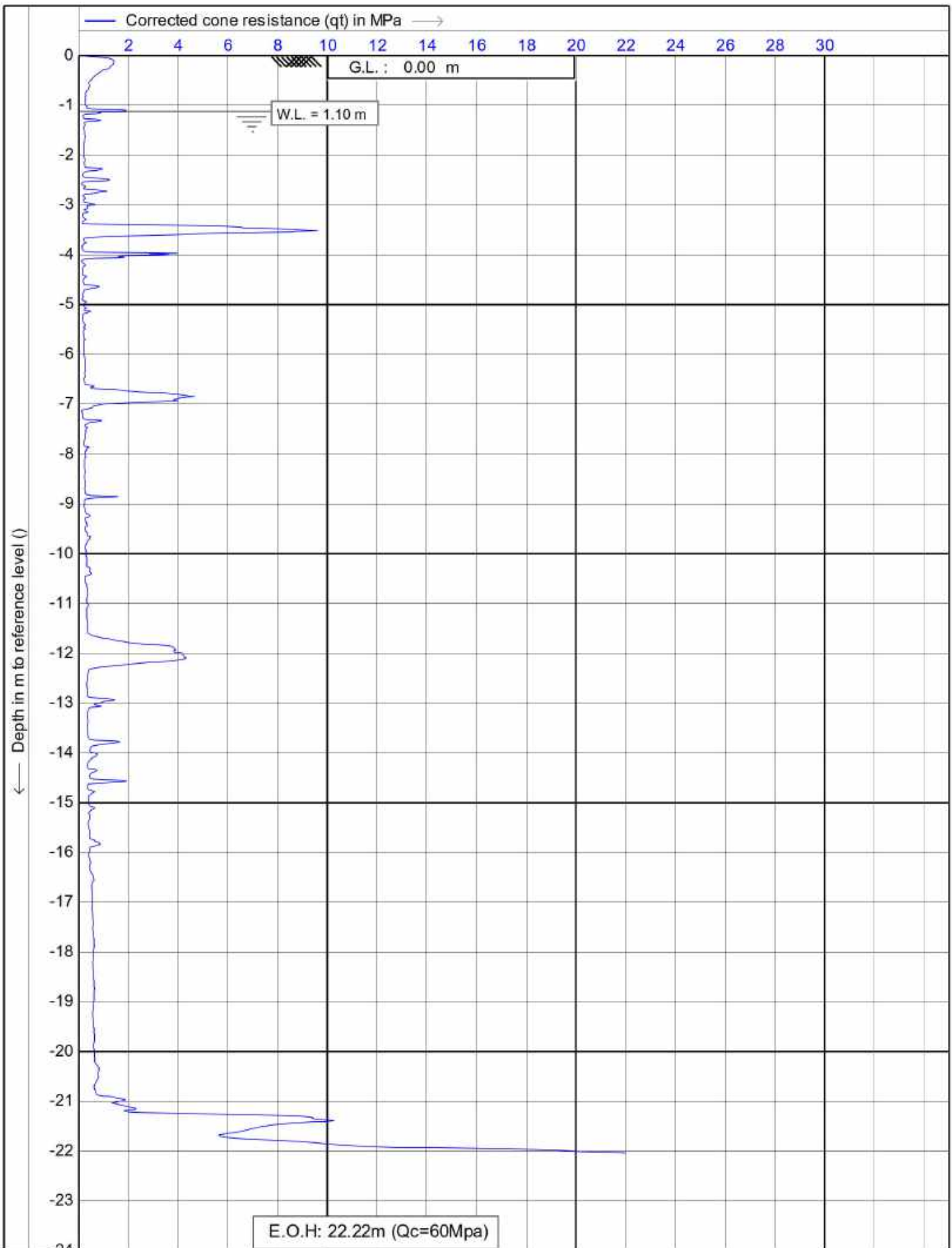
Position: 174.95695, -37.04073 WGS 84

Date : 20/04/2021

Cone no. : S10CFIIP.S16082

Project no. : DF21GE034

CPT no. : CPT_14 2/15



Test according NEN 5140 class 1

Project : **Hamlin Rd**

Location: **Hamlin Rd, Ardmore**

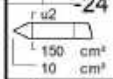
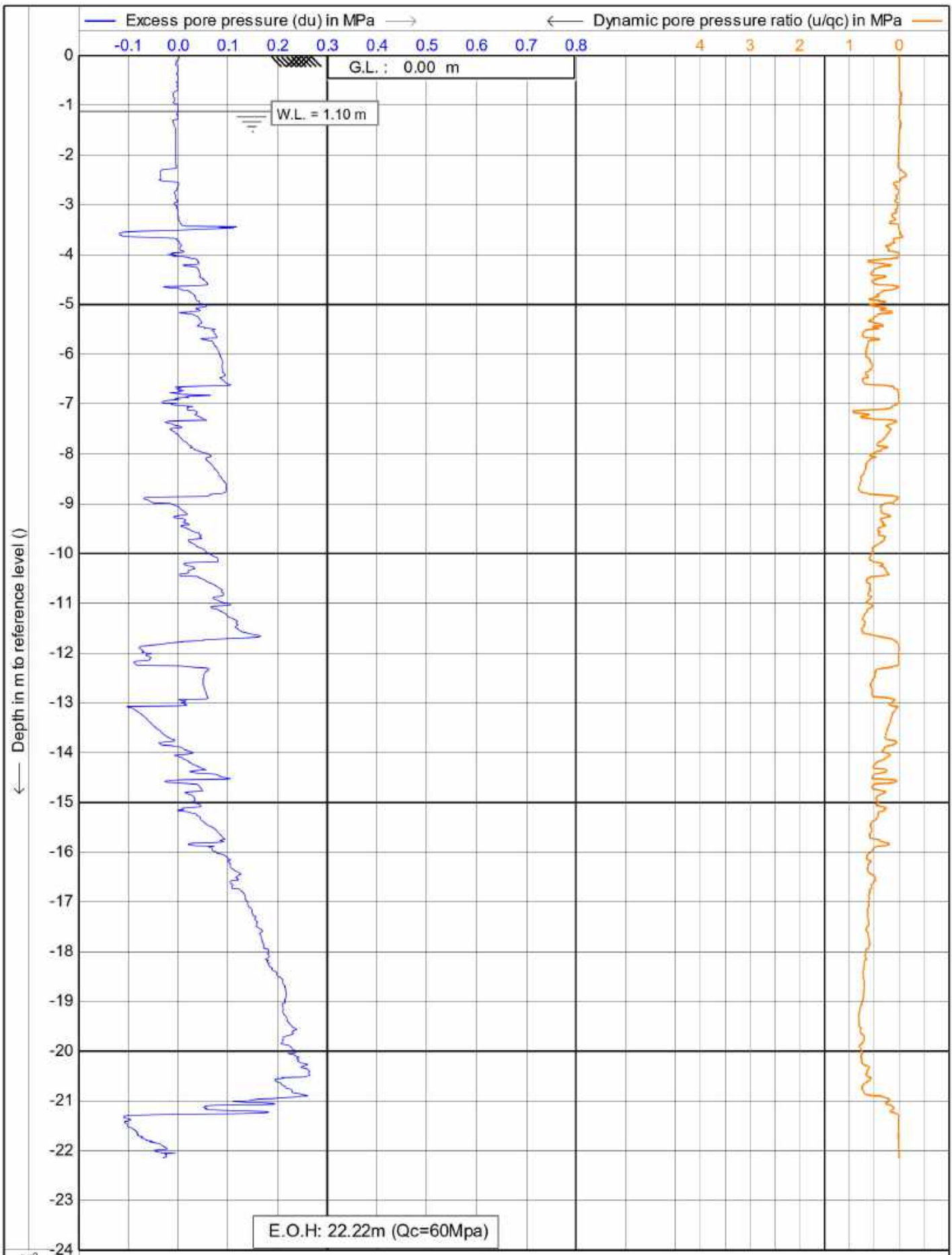
Position: **174.95695, -37.04073 WGS 84**

Date : **20/04/2021**

Cone no. : **S10CFIIP.S16082**

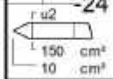
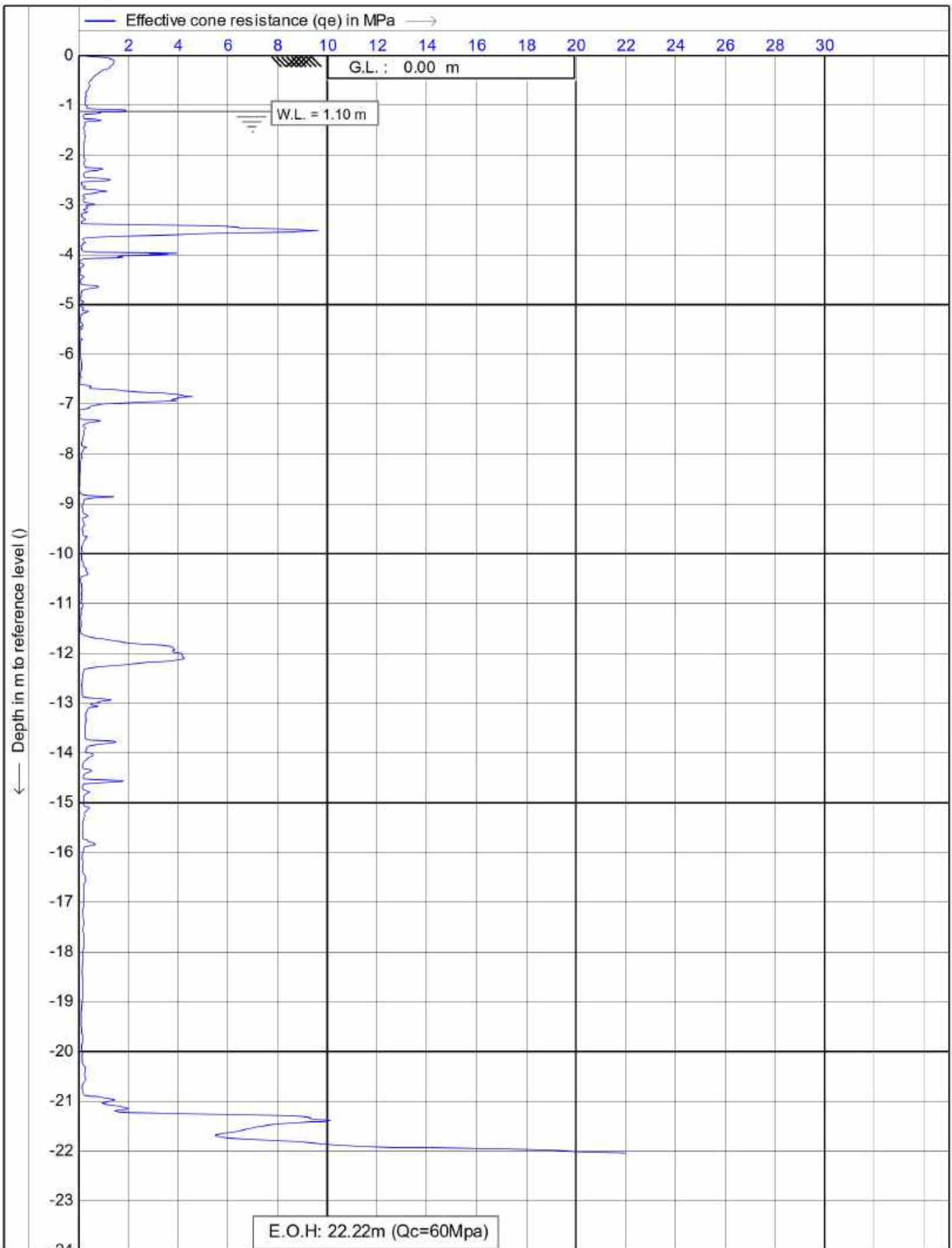
Project no. : **DF21GE034**

CPT no. : **CPT_14** 3/15



Test according NEN 5140 class 1
 Project : **Hamlin Rd**
 Location: **Hamlin Rd, Ardmore**
 Position: **174.95695, -37.04073 WGS 84**

Date : **20/04/2021**
 Cone no. : **S10CFIIP.S16082**
 Project no. : **DF21GE034**
 CPT no. : **CPT_14 4/15**



Test according NEN 5140 class 1

Project : **Hamlin Rd**

Location: **Hamlin Rd, Ardmore**

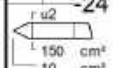
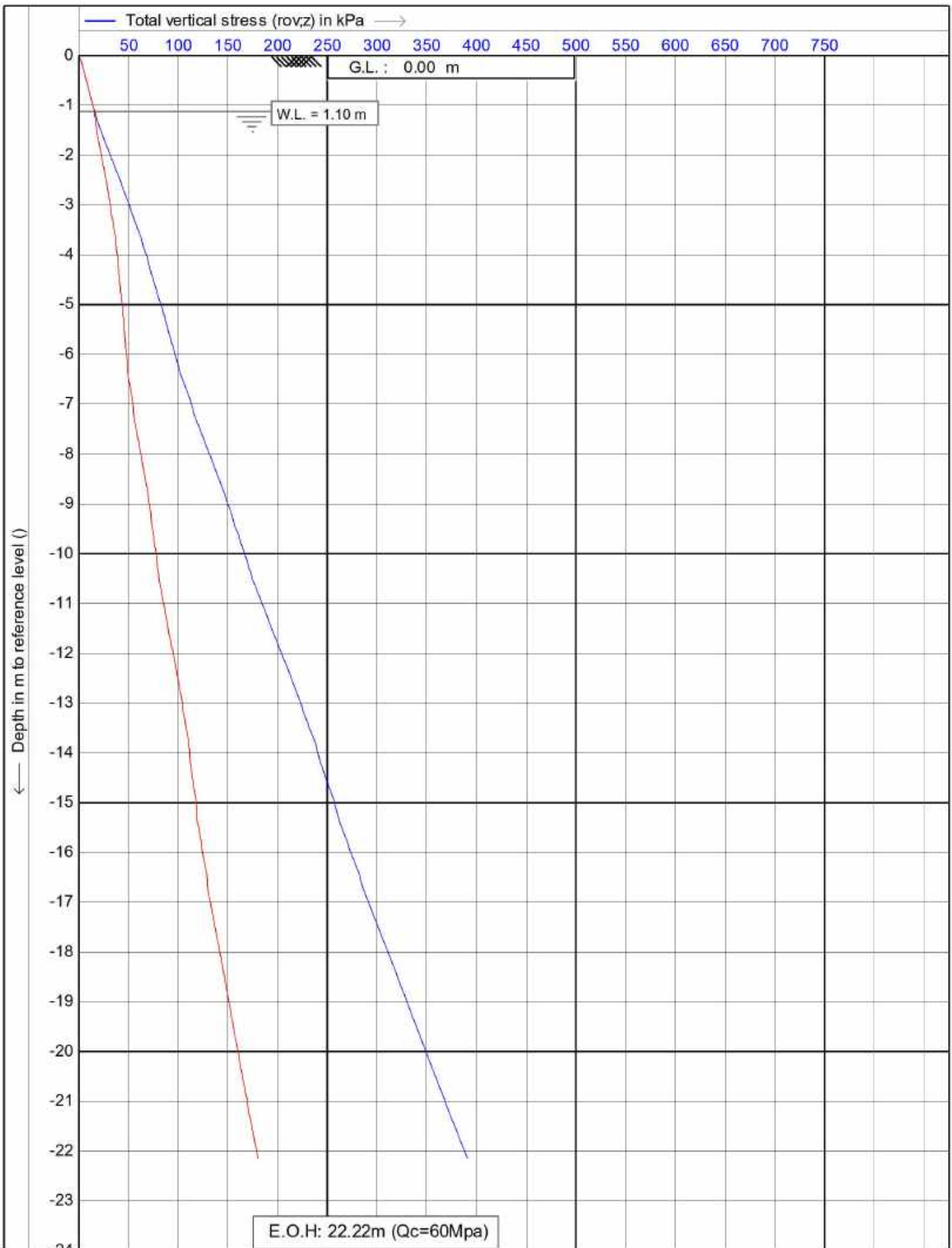
Position: **174.95695, -37.04073 WGS 84**

Date : **20/04/2021**

Cone no. : **S10CFIIP.S16082**

Project no. : **DF21GE034**

CPT no. : **CPT_14** 5/15

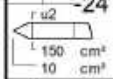
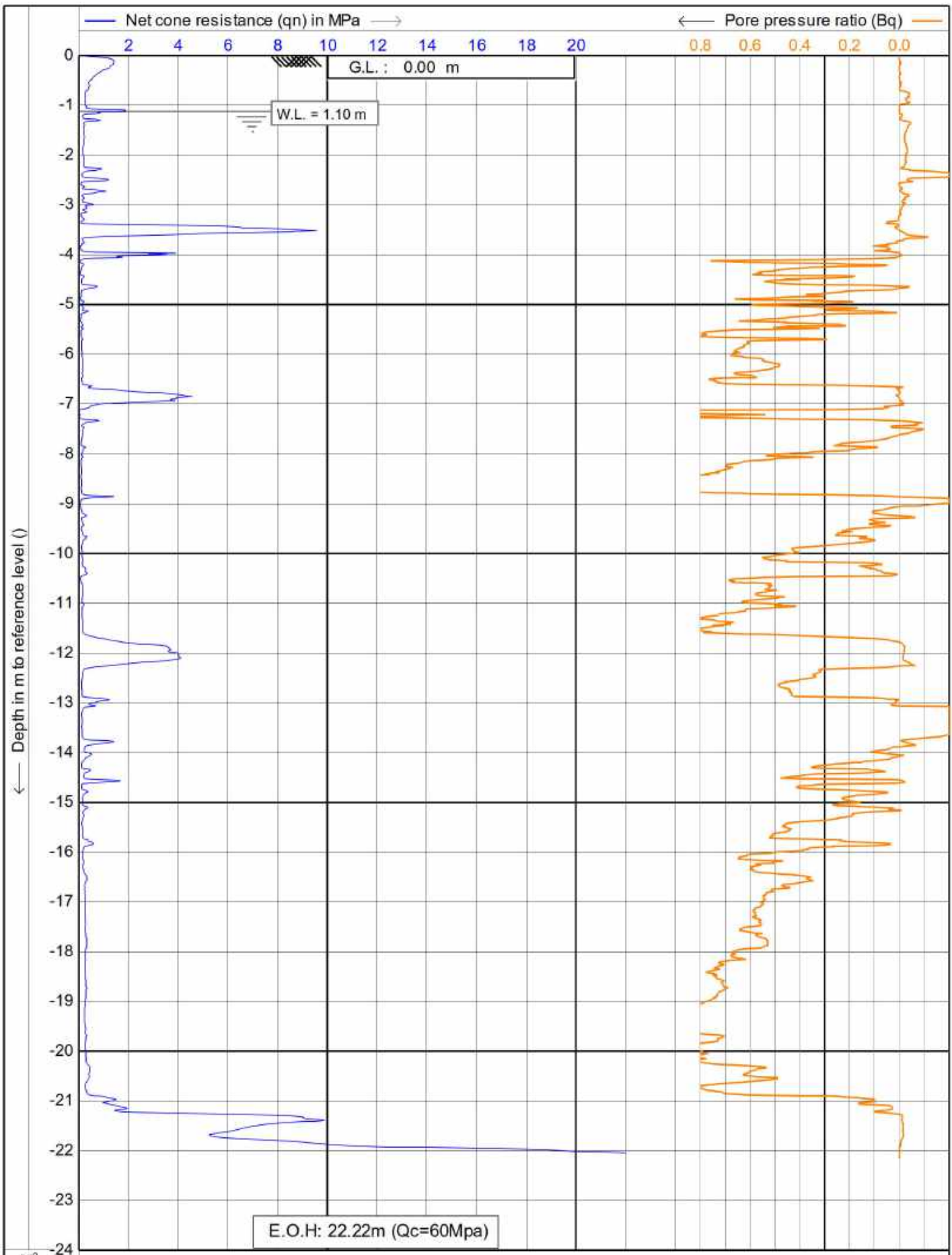


Effective vertical stress (rov,z') in kPa →



Test according NEN 5140 class 1
 Project : Hamlin Rd
 Location: Hamlin Rd, Ardmore
 Position: 174.95695, -37.04073 WGS 84

Date : 20/04/2021
 Cone no. : S10CFIIP.S16082
 Project no. : DF21GE034
 CPT no. : CPT_14 6/15



Test according NEN 5140 class 1

Project : **Hamlin Rd**

Location: **Hamlin Rd, Ardmore**

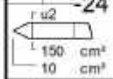
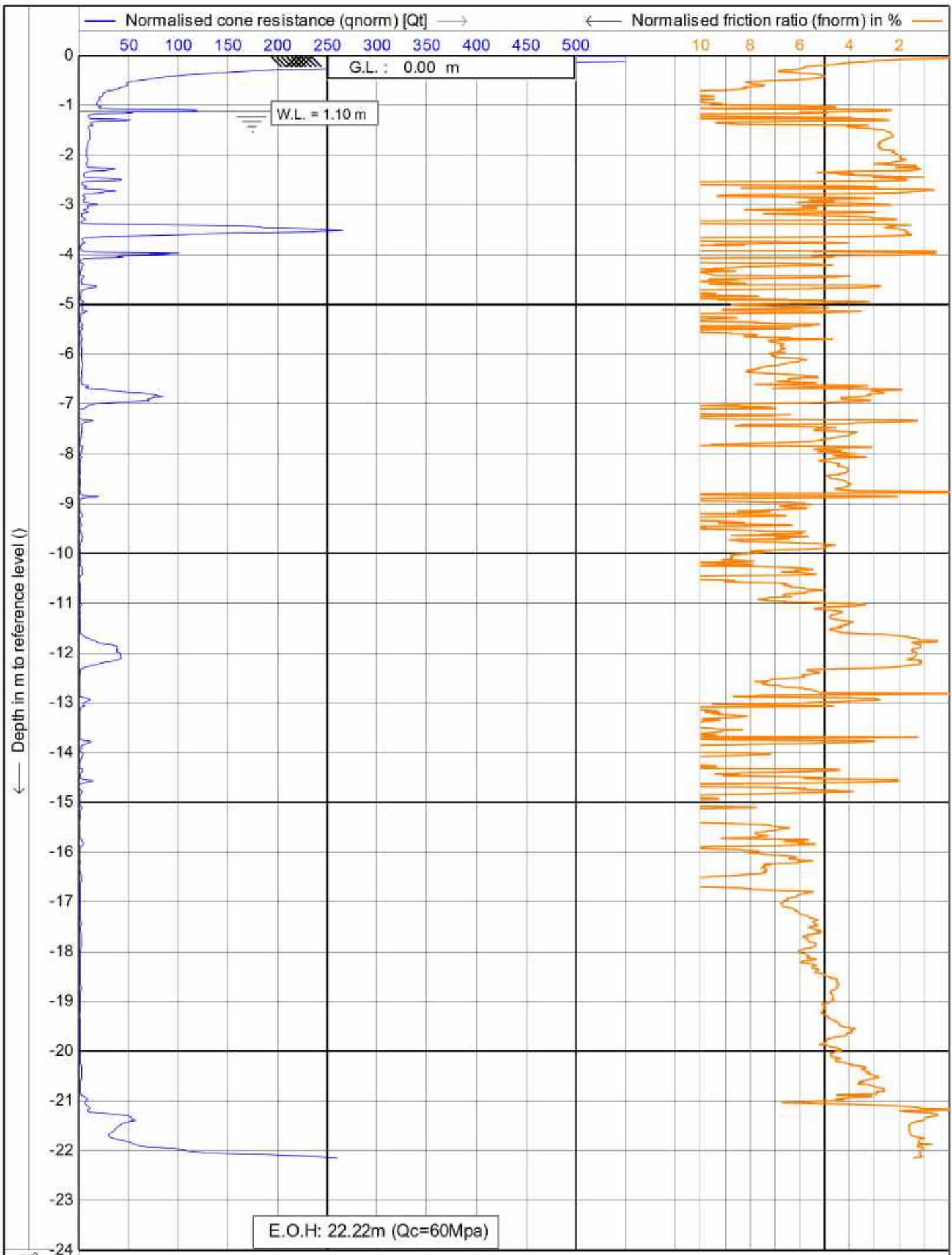
Position: **174.95695, -37.04073 WGS 84**

Date : **20/04/2021**

Cone no. : **S10CFIP.S16082**

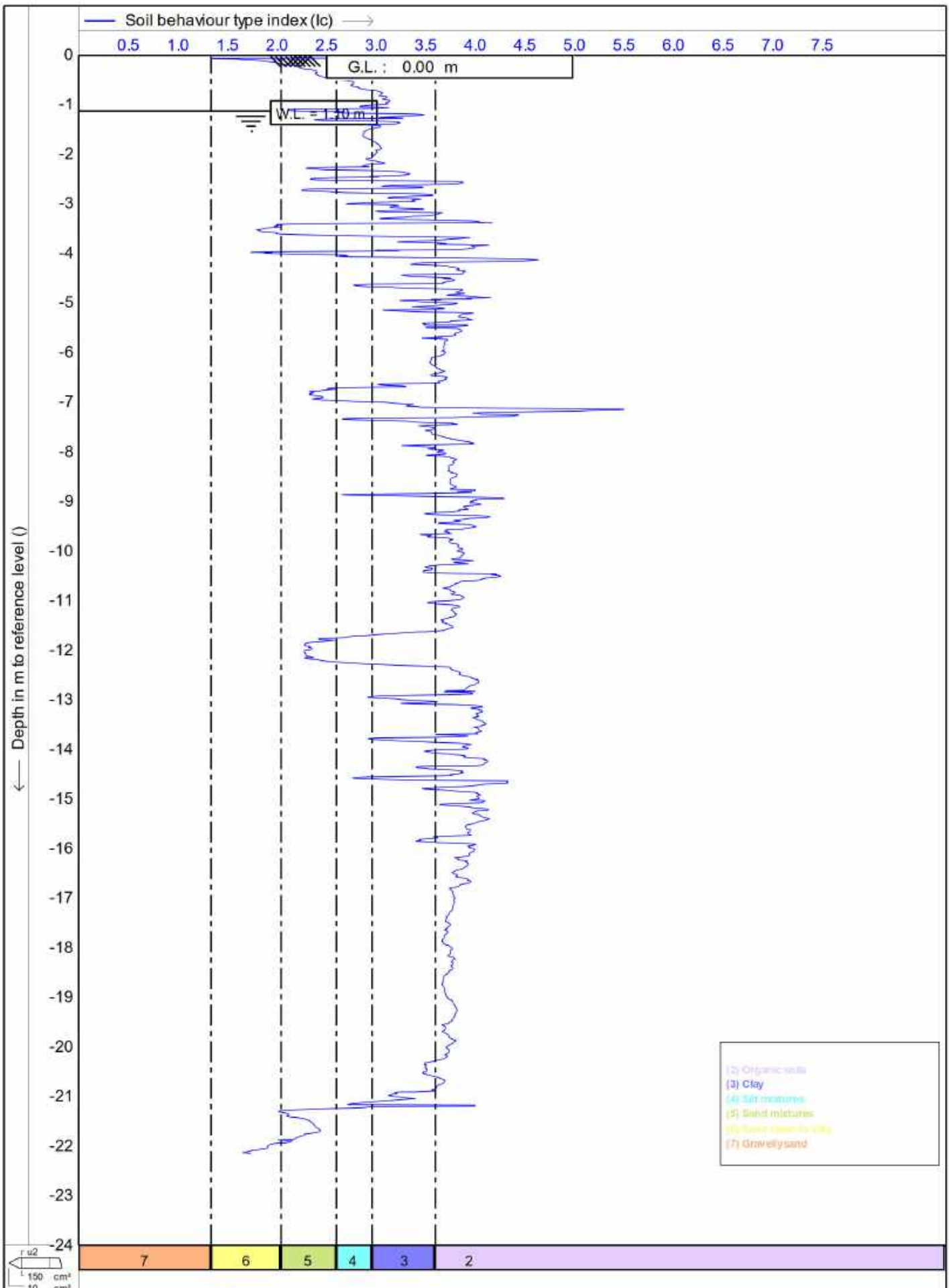
Project no. : **DF21GE034**

CPT no. : **CPT_14** 7/15

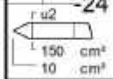
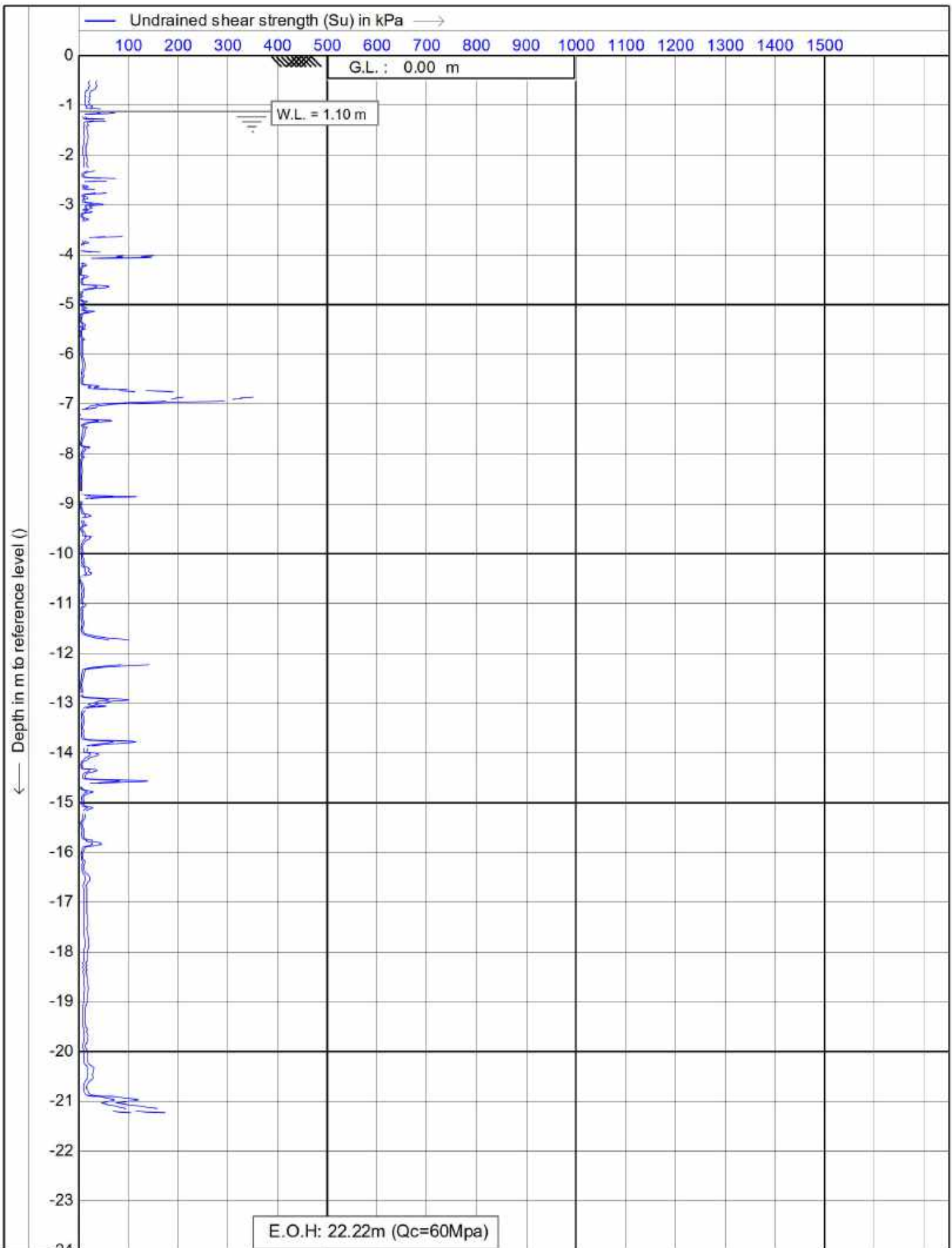


Test according NEN 5140 class 1
 Project : Hamlin Rd
 Location: Hamlin Rd, Ardmore
 Position: 174.95695, -37.04073 WGS 84

Date : 20/04/2021
 Cone no. : S10CFIP.S16082
 Project no. : DF21GE034
 CPT no. : CPT_14 8/15



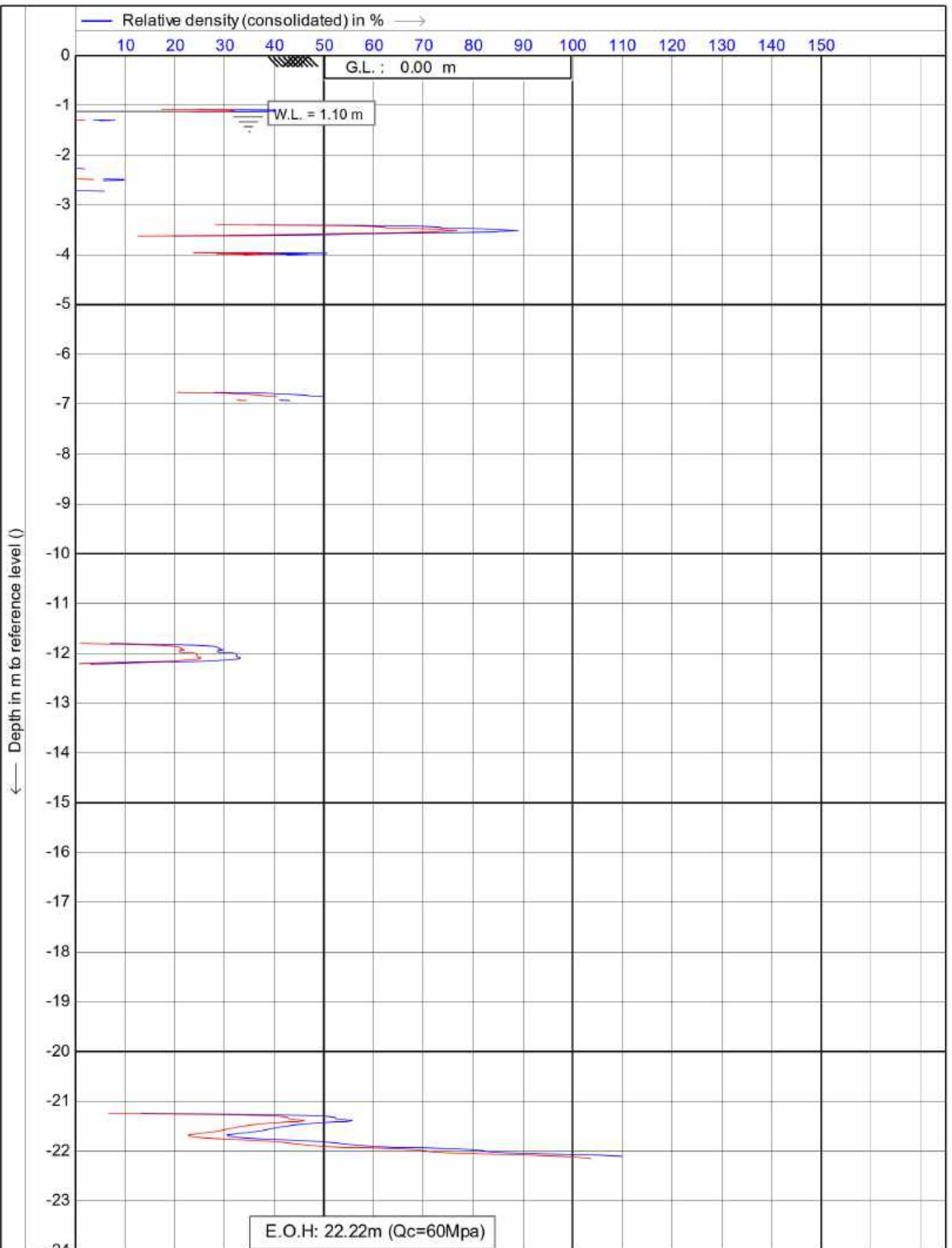
Test according NEN 5140 class 1		Date : 20/04/2021
Project : Hamlin Rd		Cone no. : S10CFIP.S16082
Location: Hamlin Rd, Ardmore		Project no. : DF21GE034
Position: 174.95695, -37.04073 WGS 84		CPT no. : CPT_14 9/15



Test according NEN 5140 class 1

Project : **Hamlin Rd**
 Location: **Hamlin Rd, Ardmore**
 Position: **174.95695, -37.04073 WGS 84**

Date : **20/04/2021**
 Cone no. : **S10CFIIP.S16082**
 Project no. : **DF21GE034**
 CPT no. : **CPT_14** 10/15



Test according NEN 5140 class 1

Project : Hamlin Rd

Location: Hamlin Rd, Ardmore

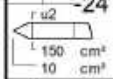
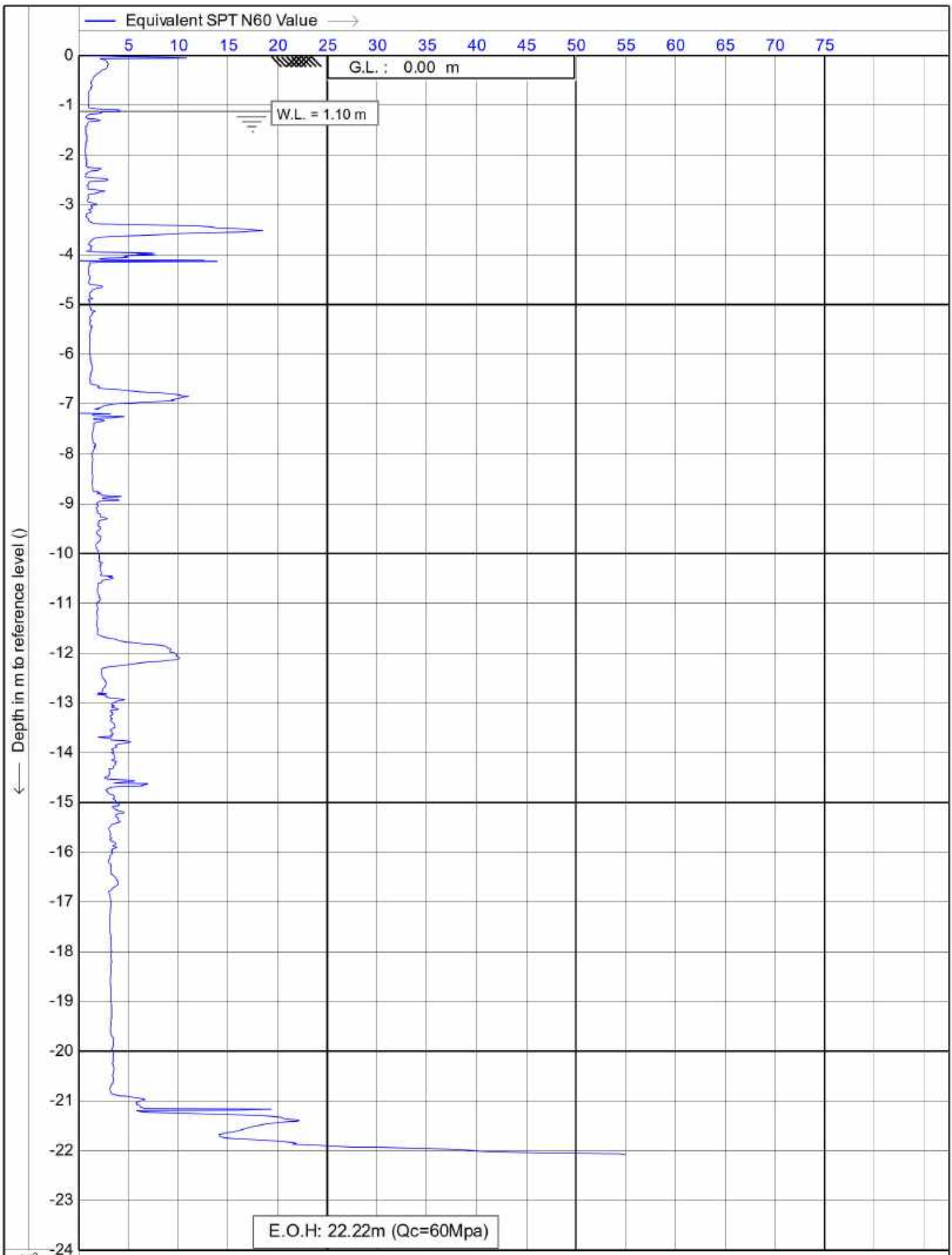
Position: 174.95695, -37.04073 WGS 84

Date : 20/04/2021

Cone no. : S10CFIIP.S16082

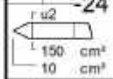
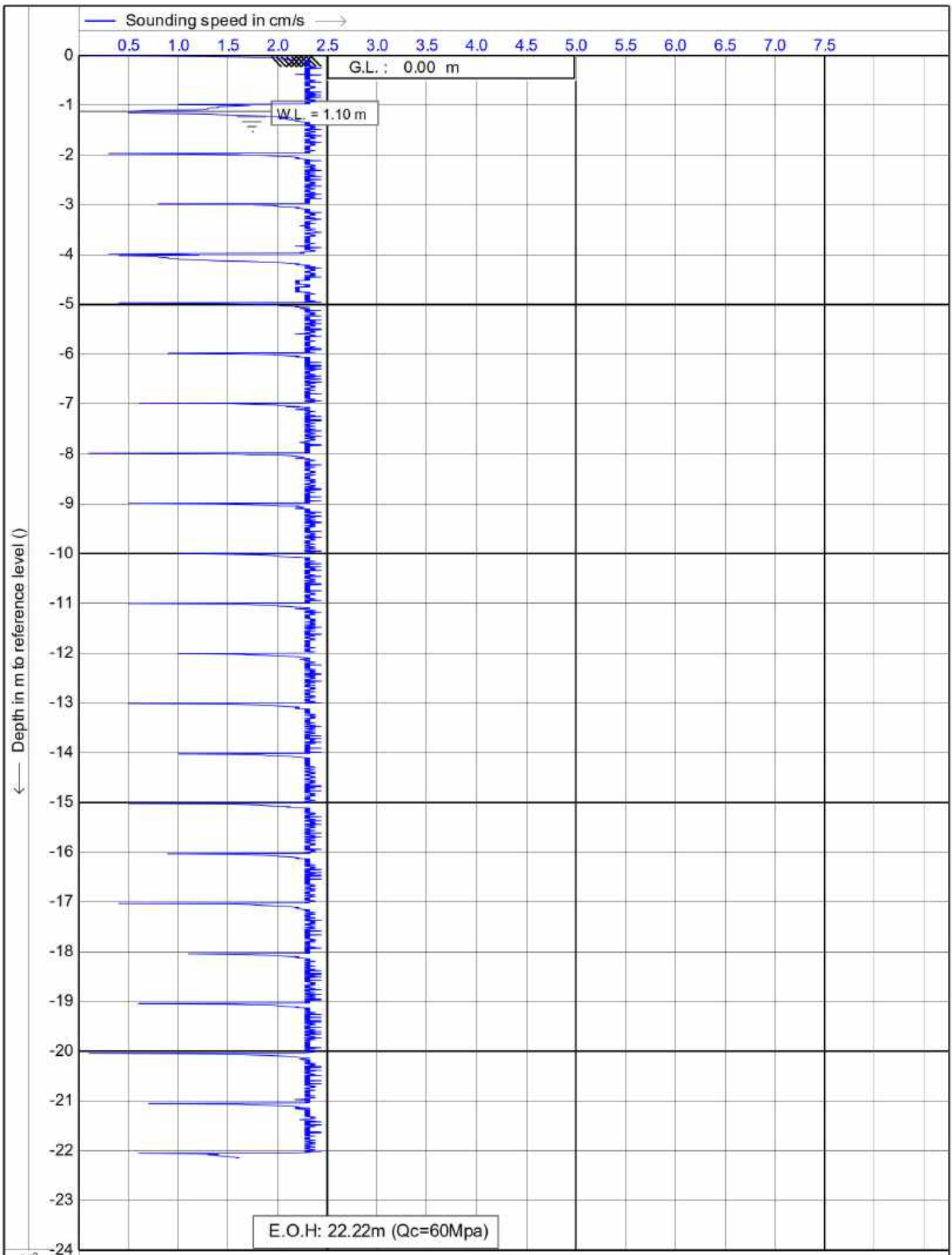
Project no. : DF21GE034

CPT no. : CPT_14 11/15



Test according NEN 5140 class 1
 Project : **Hamlin Rd**
 Location: **Hamlin Rd, Ardmore**
 Position: **174.95695, -37.04073 WGS 84**

Date : **20/04/2021**
 Cone no. : **S10CFIIP.S16082**
 Project no. : **DF21GE034**
 CPT no. : **CPT_14** 12/15



Test according NEN 5140 class 1

Project : Hamlin Rd

Location: Hamlin Rd, Ardmore

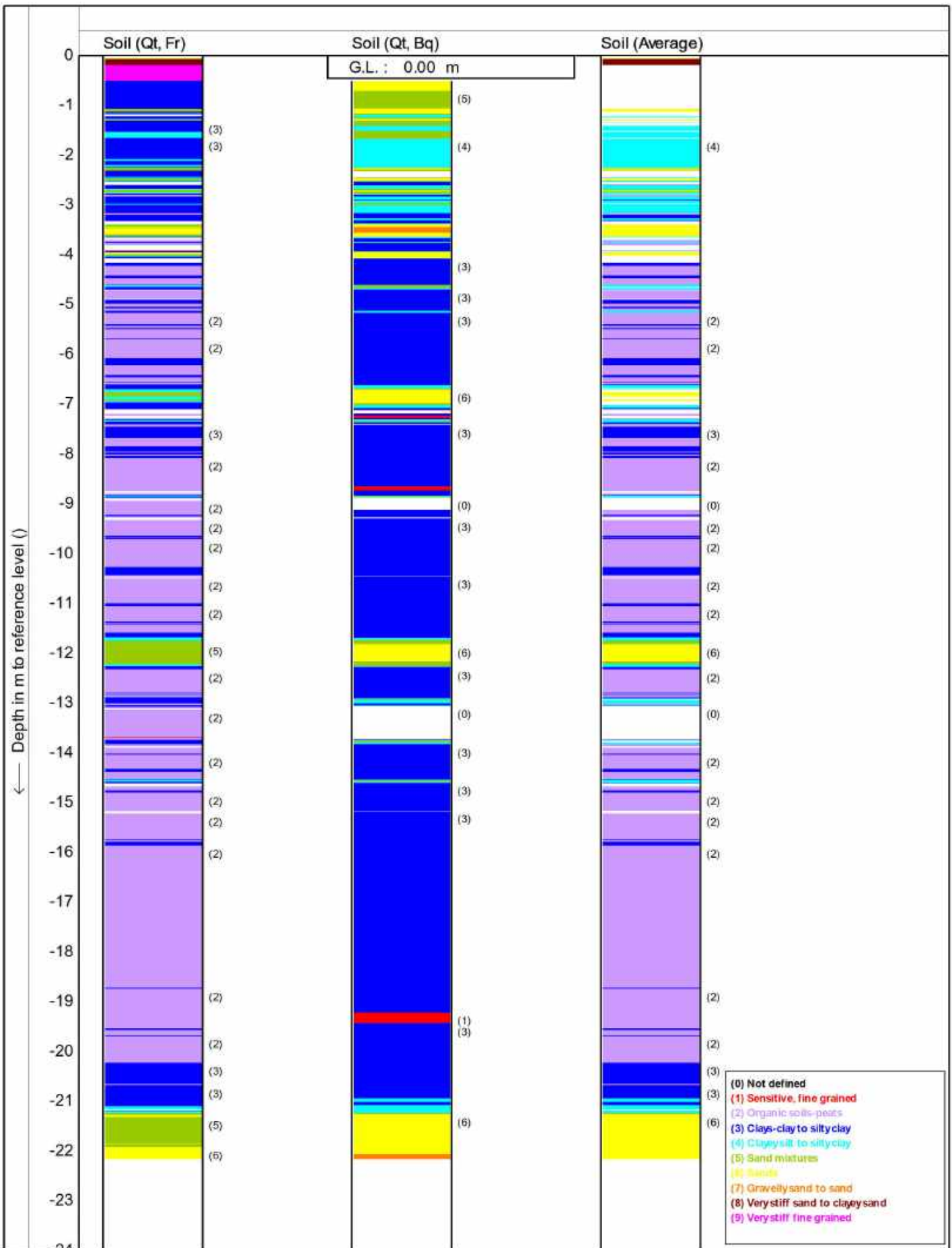
Position: 174.95695, -37.04073 WGS 84

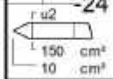
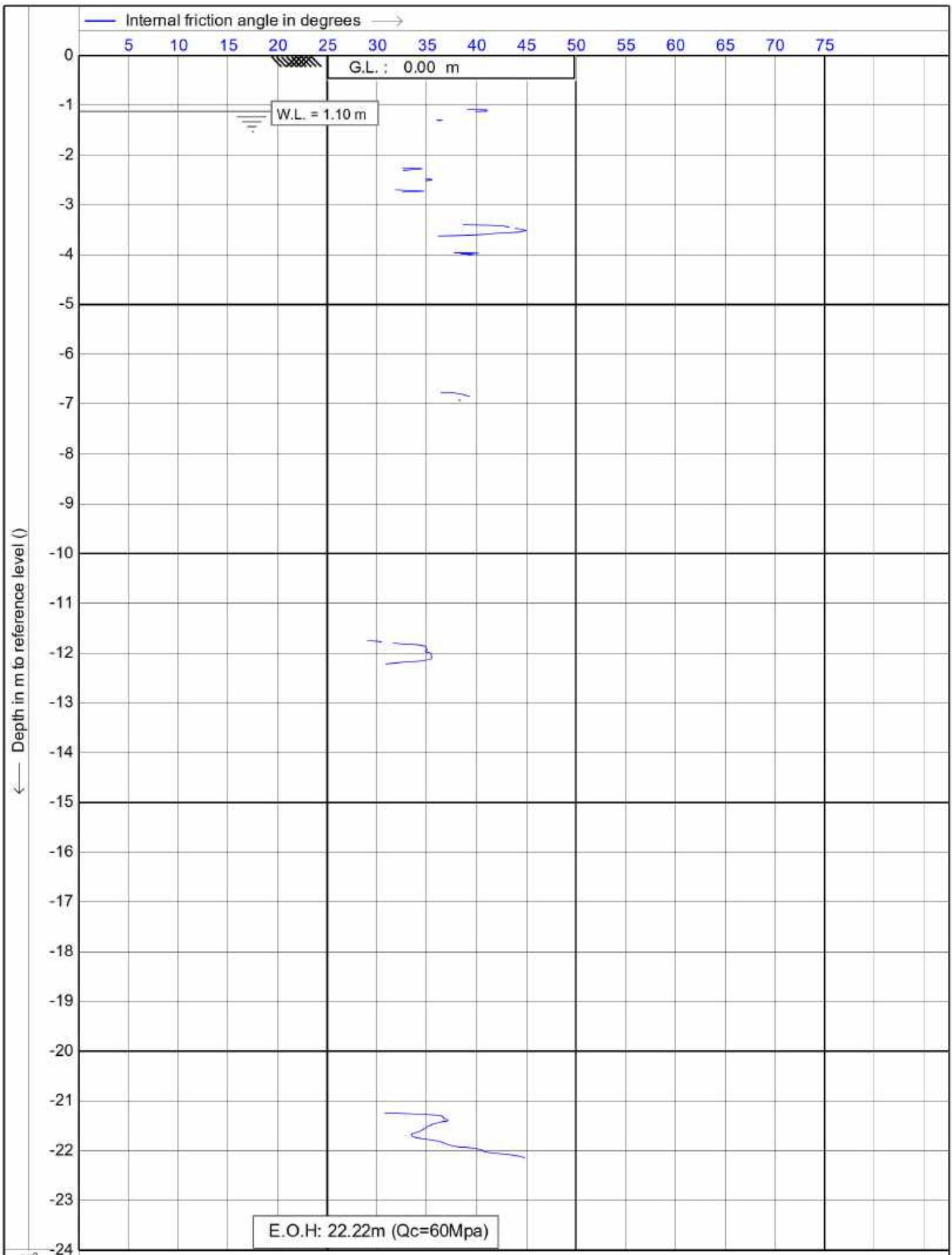
Date : 20/04/2021

Cone no. : S10CFIIP.S16082

Project no. : DF21GE034

CPT no. : CPT_14 13/15





Test according NEN 5140 class 1

Project : **Hamlin Rd**

Location: **Hamlin Rd, Ardmore**

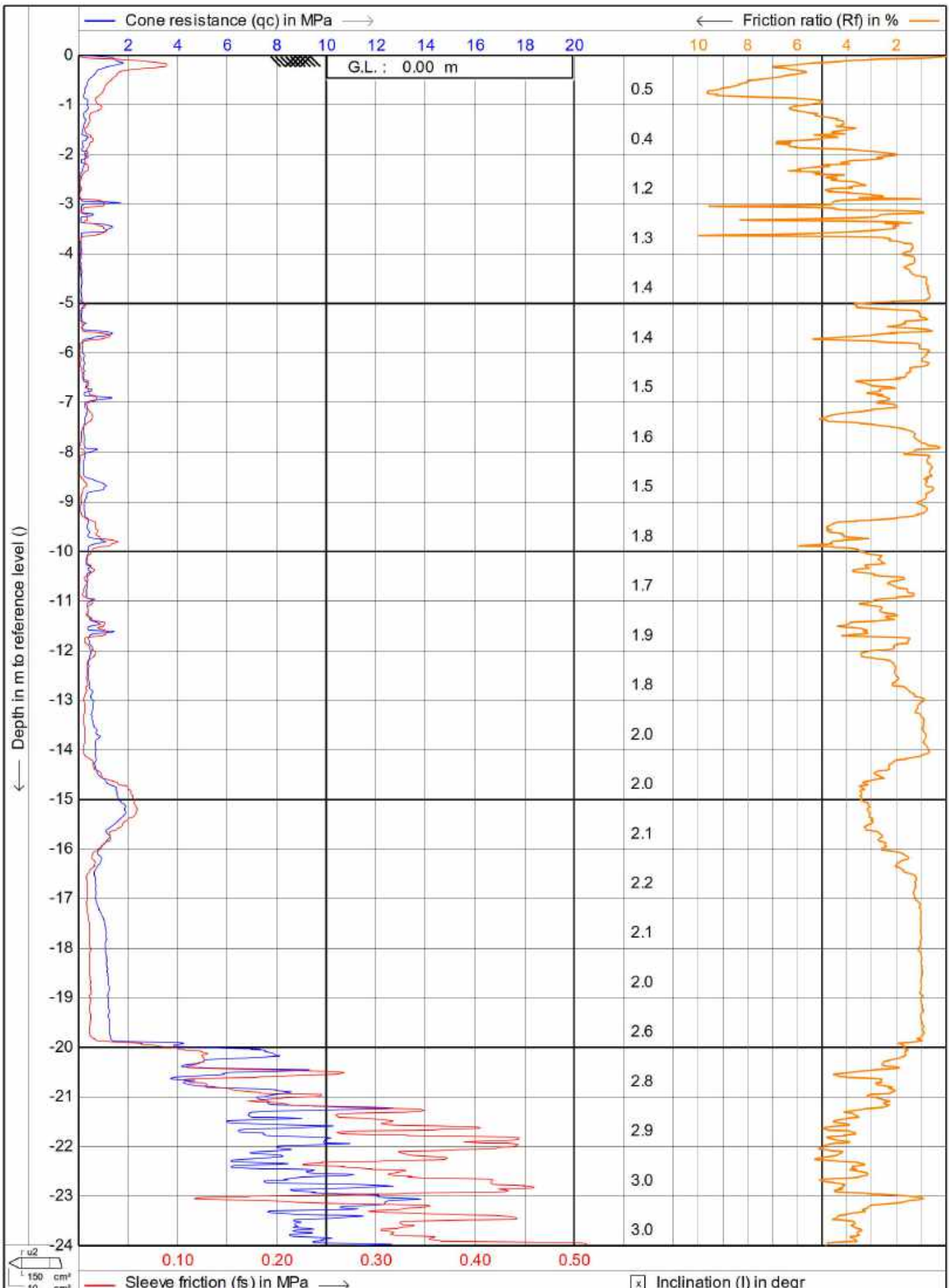
Position: **174.95695, -37.04073 WGS 84**

Date : **20/04/2021**

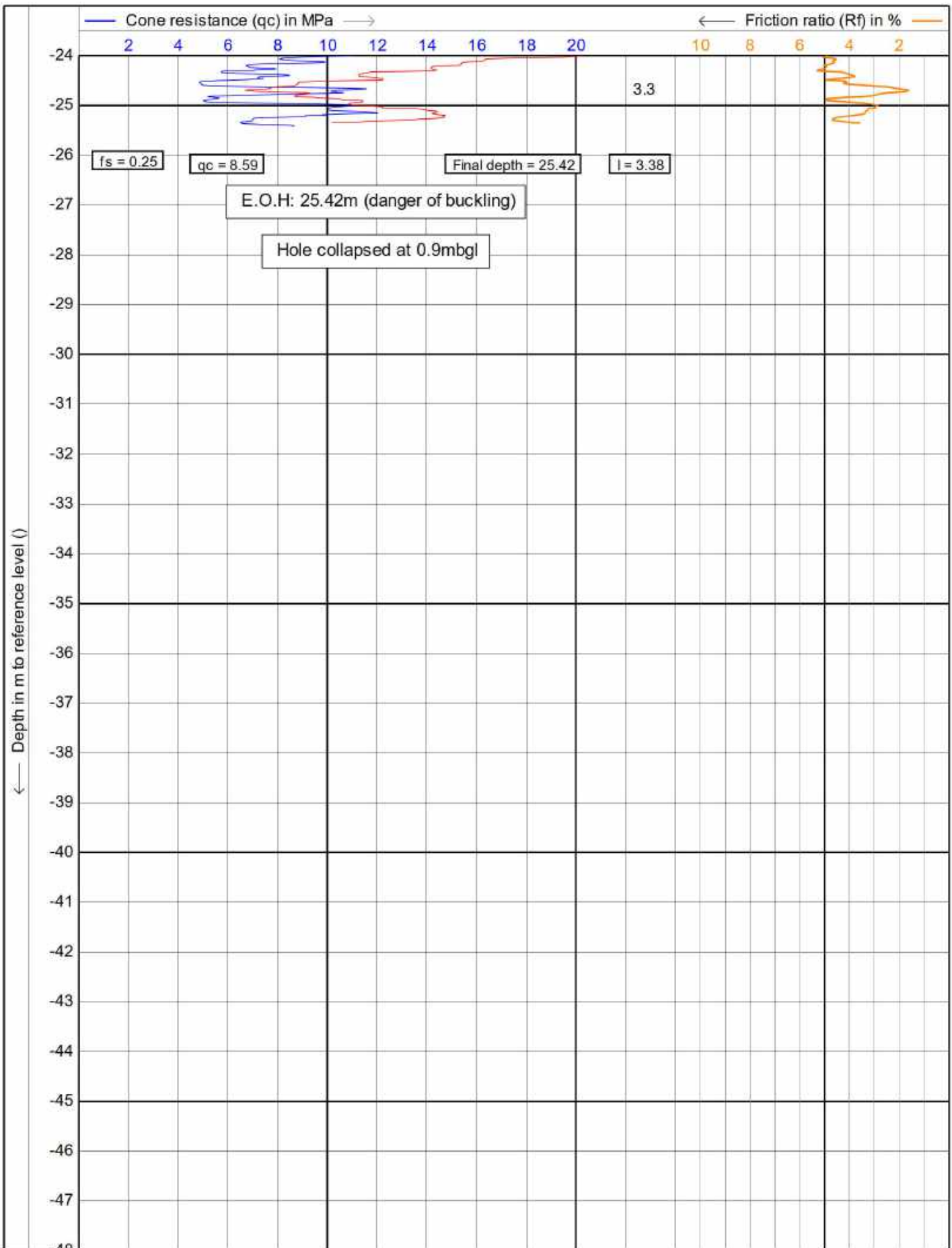
Cone no. : **S10CFIIP.S16082**

Project no. : **DF21GE034**

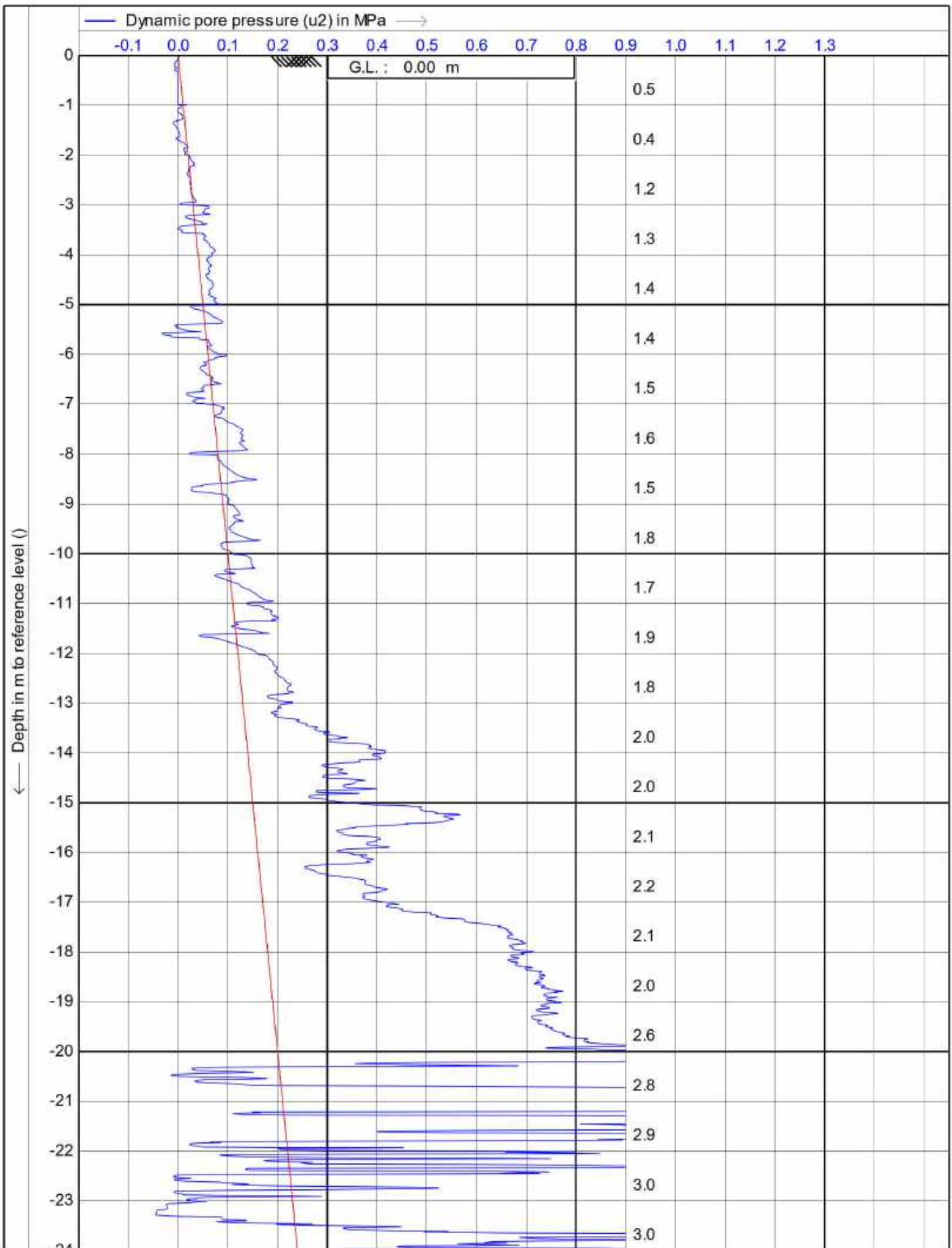
CPT no. : **CPT_14** 15/15




Test according NEN 5140 class 1		Date : 19/04/2021
Project : Hamlin Rd		Cone no. : S10CFIP.S16082
Location: Hamlin Rd, Ardmore		Project no. : DF21GE034
Position: 174.95395, -37.04163 WGS 84		CPT no. : CPT_15 1/30



Test according NEN 5140 class 1		Date : 19/04/2021
Project : Hamlin Rd		Cone no. : S10CFIIP.S16082
Location: Hamlin Rd, Ardmore		Project no. : DF21GE034
Position: 174.95395, -37.04163 WGS 84		CPT no. : CPT_15 2/30





Test according NEN 5140 class 1

Project : **Hamlin Rd**

Location: **Hamlin Rd, Ardmore**

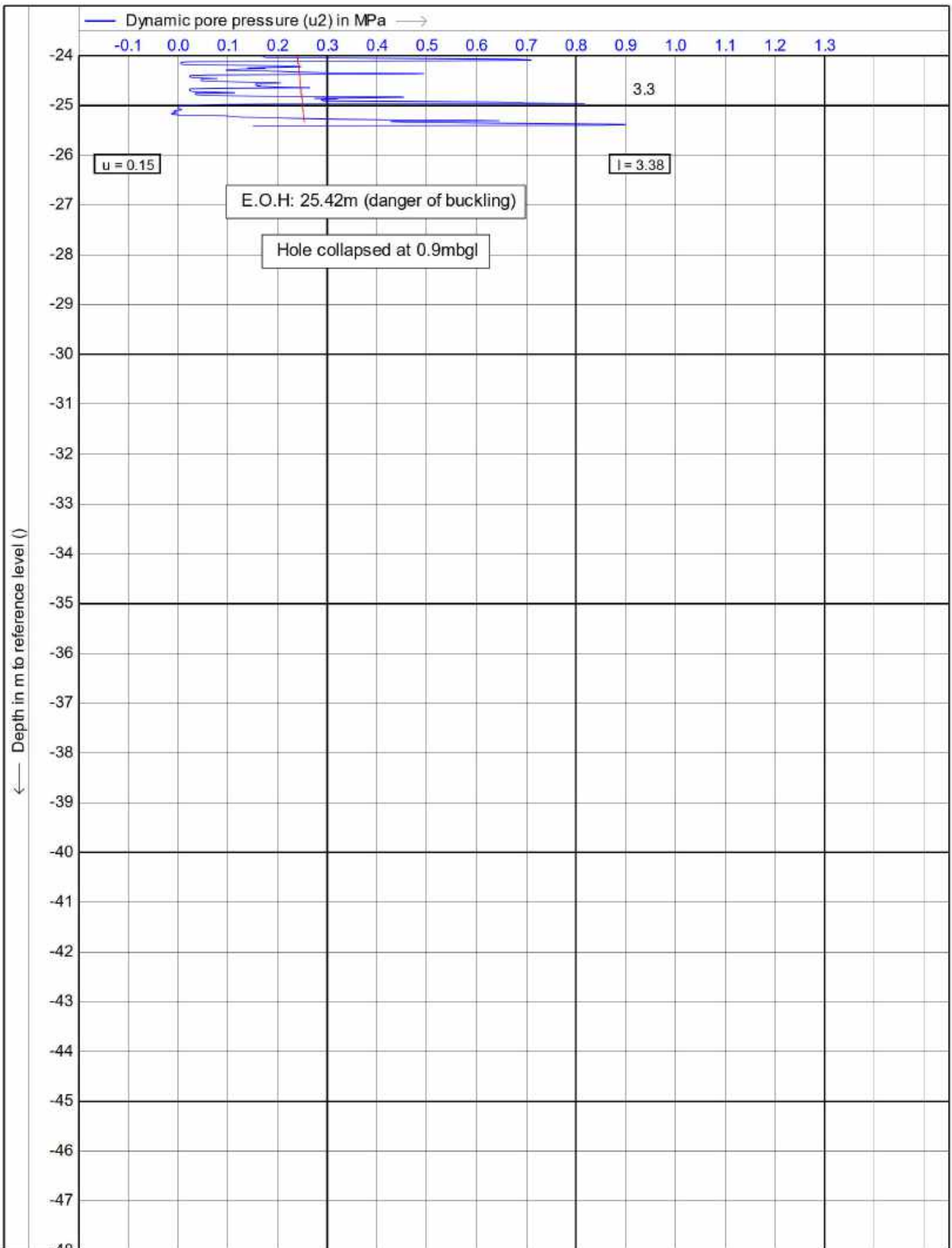
Position: **174.95395, -37.04163 WGS 84**

Date : **19/04/2021**

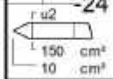
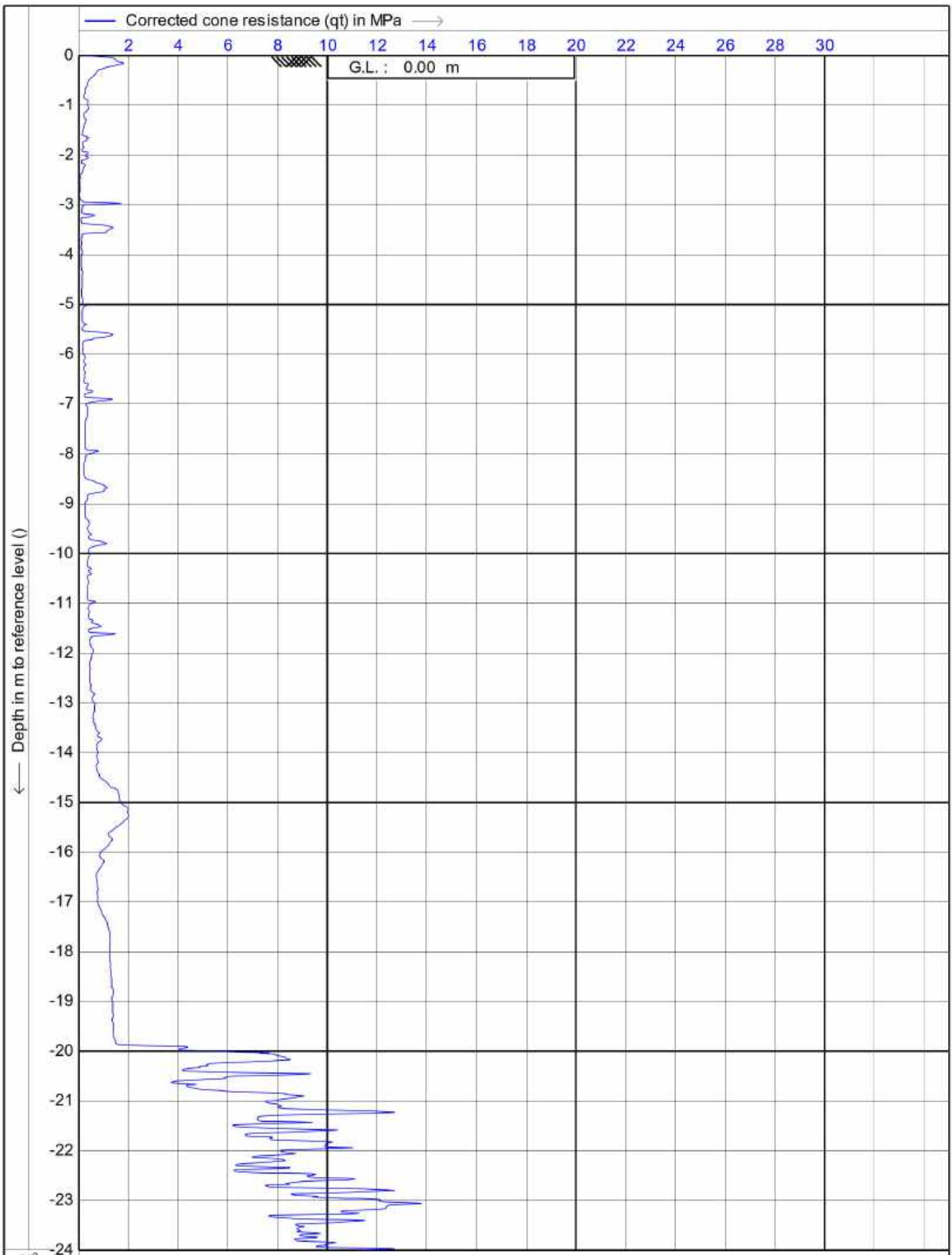
Cone no. : **S10CFIIP.S16082**

Project no. : **DF21GE034**

CPT no. : **CPT_15** 3/30



	Test according NEN 5140 class 1		Date : 19/04/2021
	Project : Hamlin Rd		Cone no. : S10CFIIP.S16082
	Location: Hamlin Rd, Ardmore		Project no. : DF21GE034
	Position: 174.95395, -37.04163 WGS 84		CPT no. : CPT_15 4/30



Test according NEN 5140 class 1

Project : **Hamlin Rd**

Location: **Hamlin Rd, Ardmore**

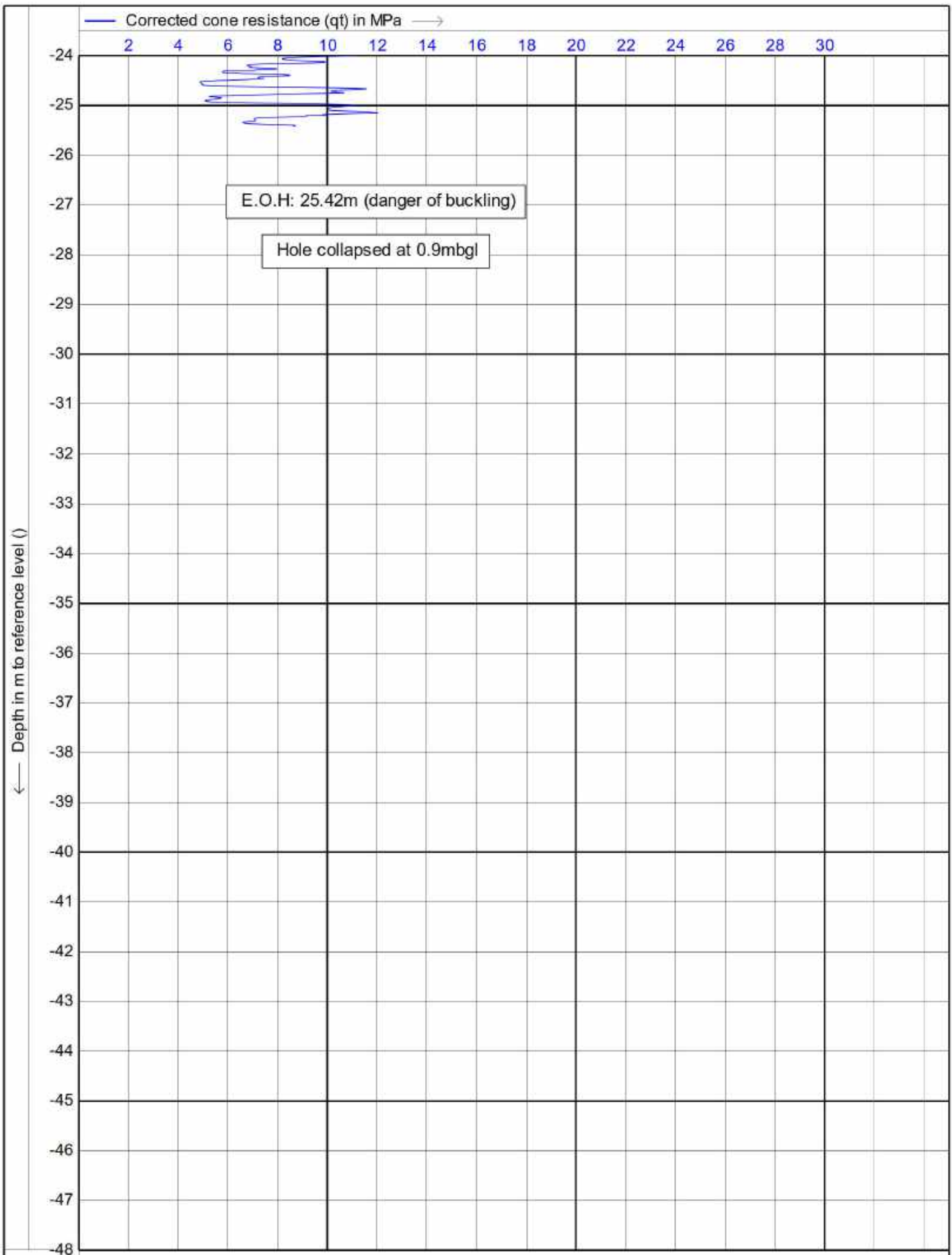
Position: **174.95395, -37.04163 WGS 84**

Date : **19/04/2021**

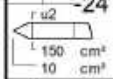
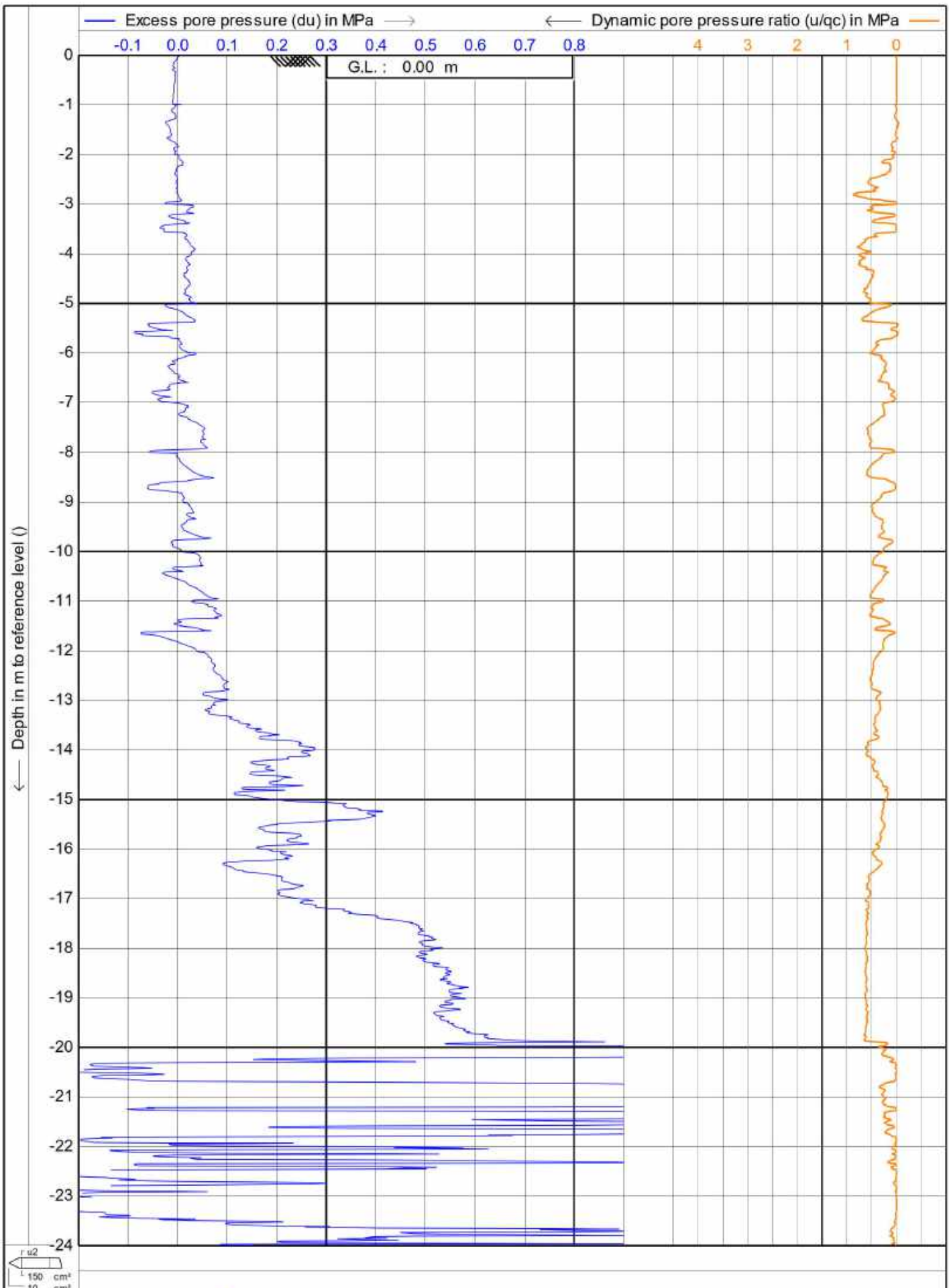
Cone no. : **S10CFIIP.S16082**

Project no. : **DF21GE034**

CPT no. : **CPT_15** 5/30

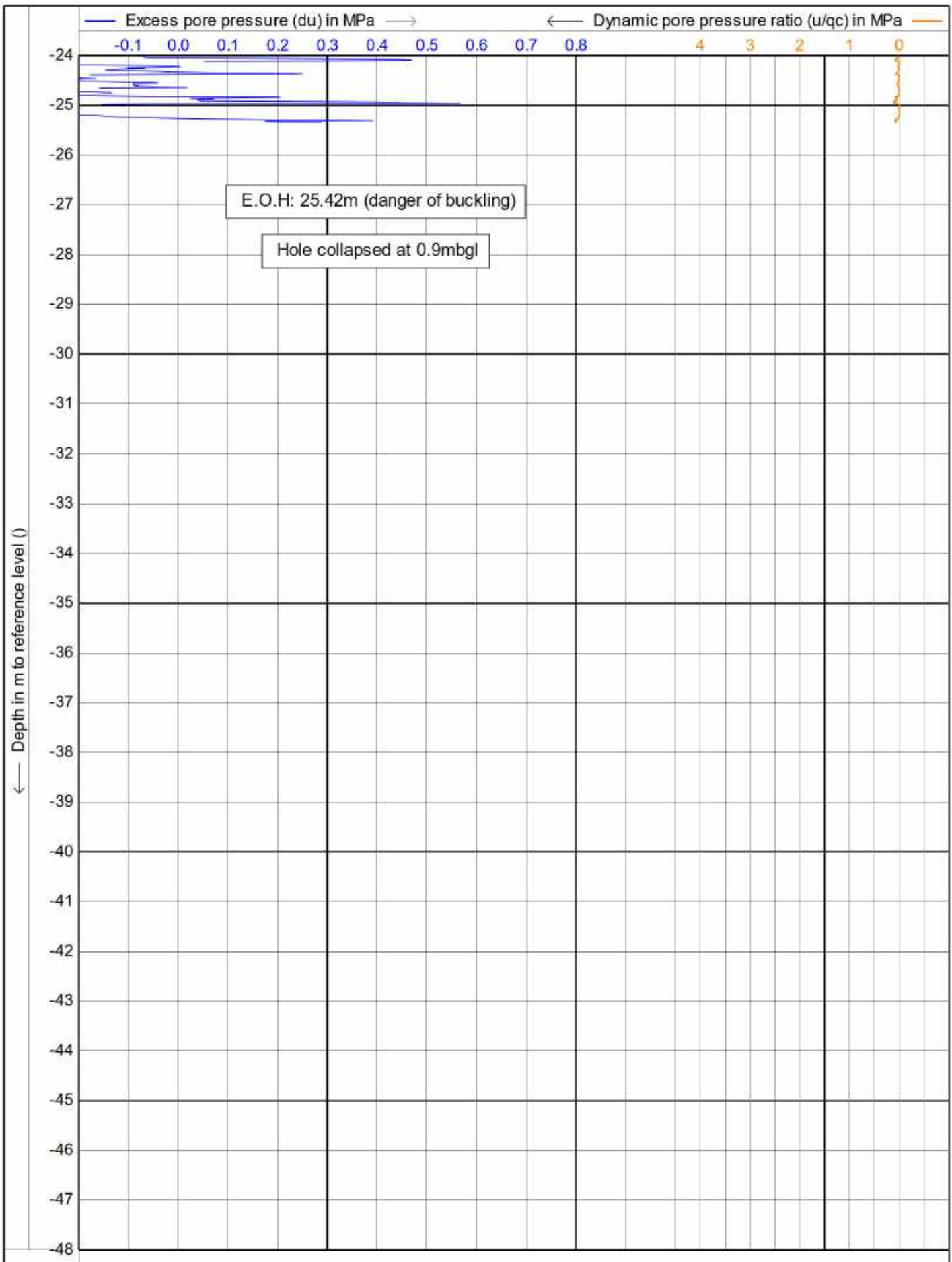


Test according NEN 5140 class 1	Date : 19/04/2021
Project : Hamlin Rd	Cone no. : S10CFIIP.S16082
Location: Hamlin Rd, Ardmore	Project no. : DF21GE034
Position: 174.95395, -37.04163 WGS 84	CPT no. : CPT_15 6/30

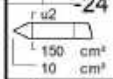
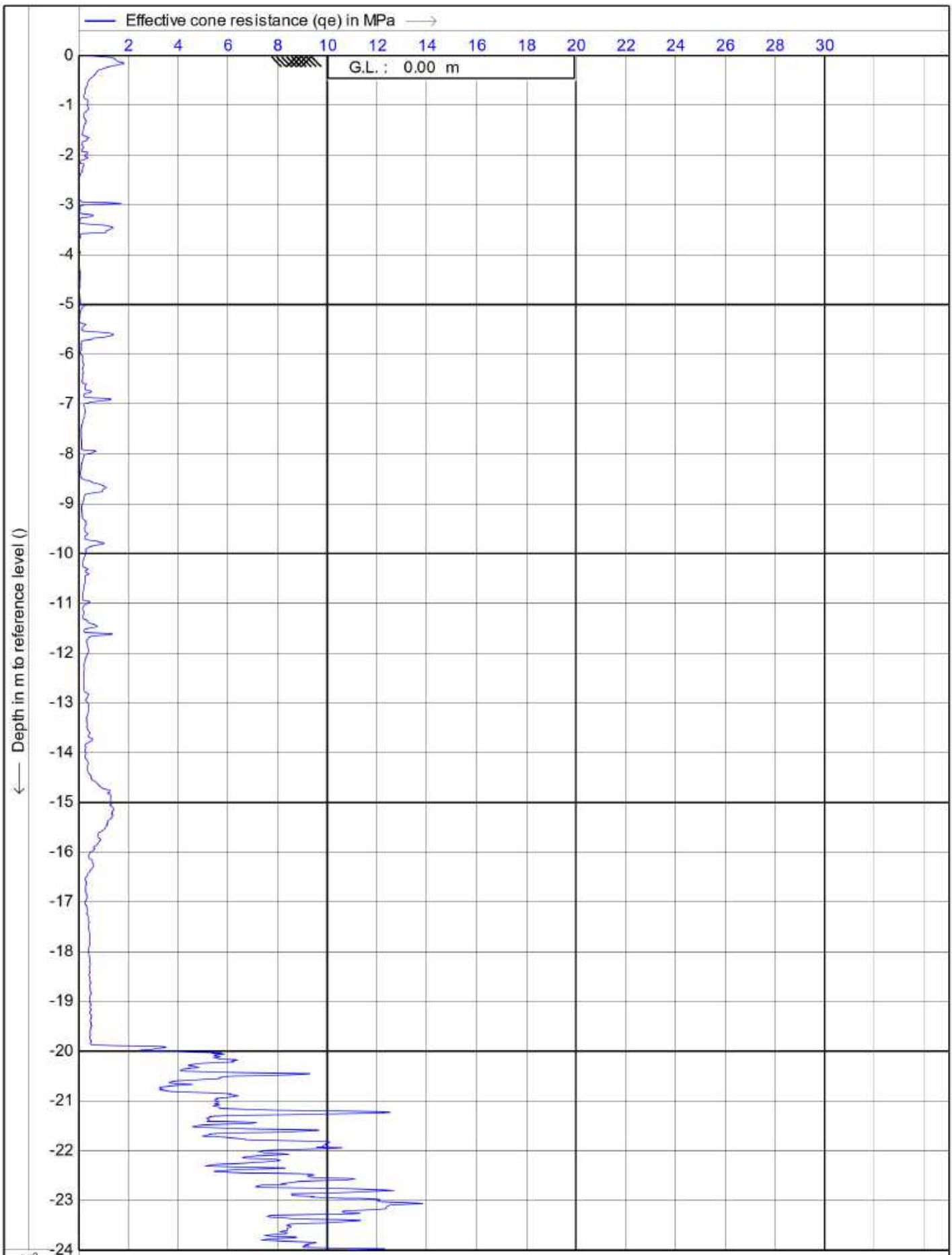


Test according NEN 5140 class 1
 Project : Hamlin Rd
 Location: Hamlin Rd, Ardmore
 Position: 174.95395, -37.04163 WGS 84

Date : 19/04/2021
 Cone no. : S10CFIP.S16082
 Project no. : DF21GE034
 CPT no. : CPT_15 7/30



Test according NEN 5140 class 1		Date : 19/04/2021
Project : Hamlin Rd		Cone no. : S10CFIIP.S16082
Location: Hamlin Rd, Ardmore		Project no. : DF21GE034
Position: 174.95395, -37.04163 WGS 84		CPT no. : CPT_15 8/30



Test according NEN 5140 class 1

Project : **Hamlin Rd**

Location: **Hamlin Rd, Ardmore**

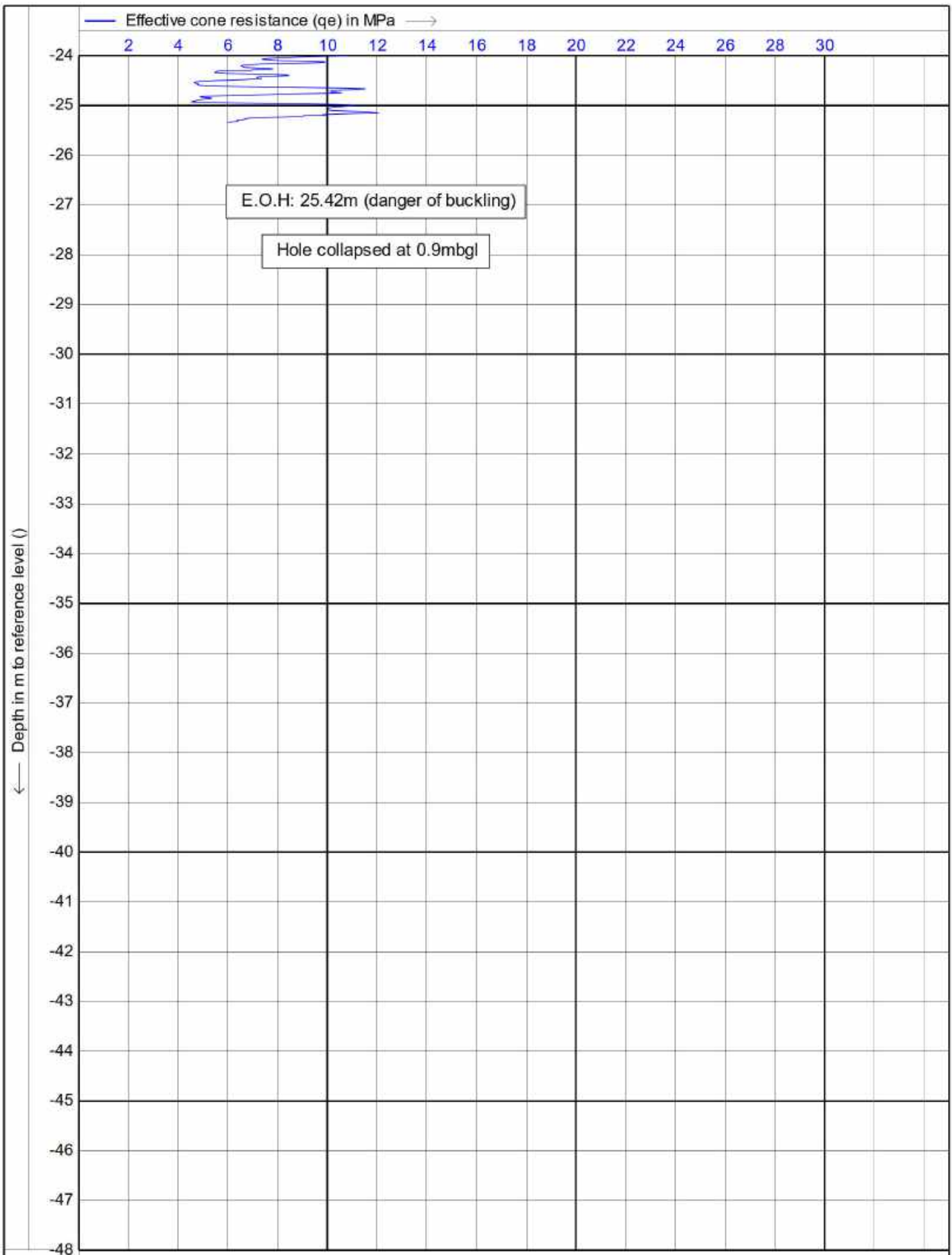
Position: **174.95395, -37.04163 WGS 84**

Date : **19/04/2021**

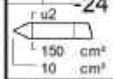
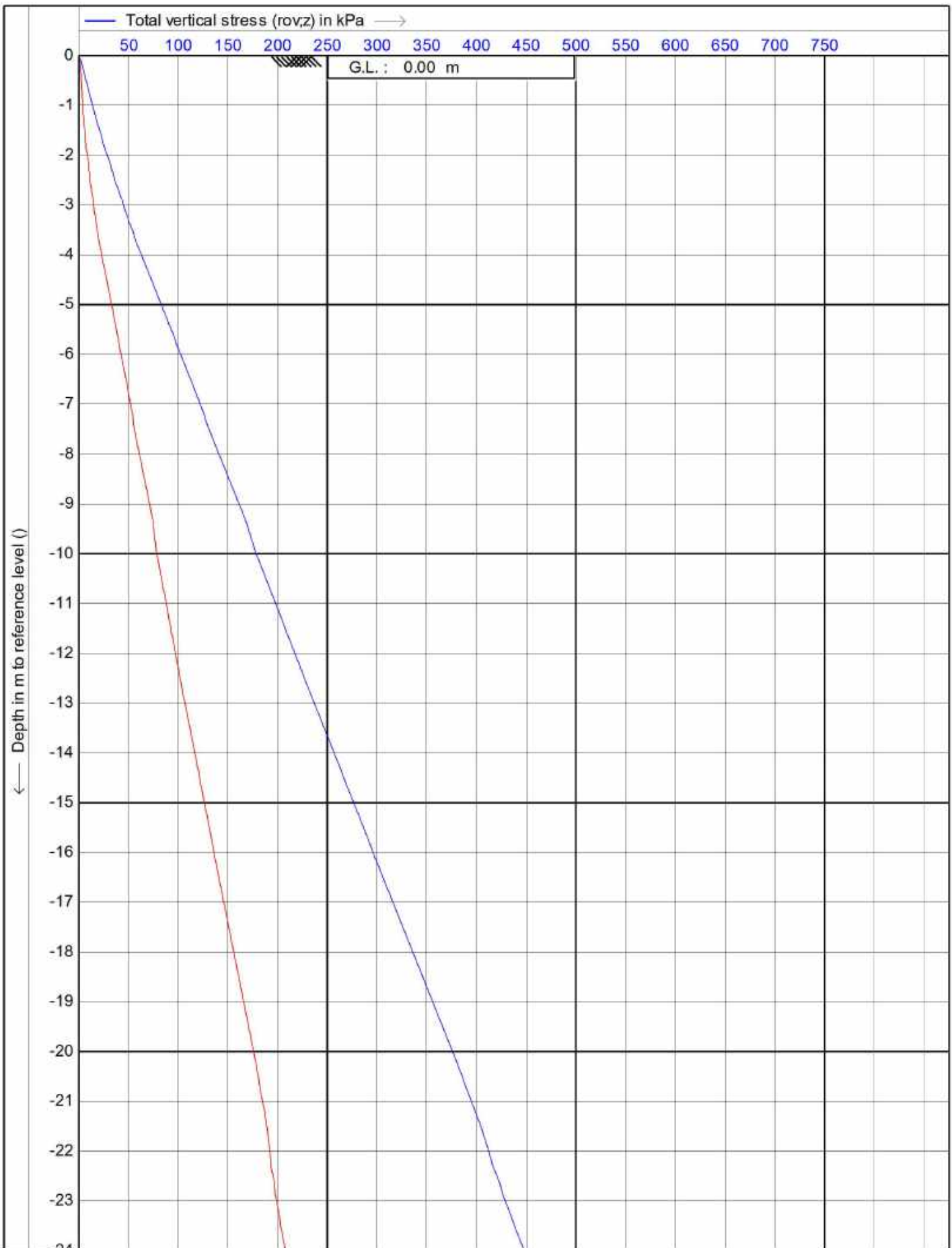
Cone no. : **S10CFIIP.S16082**

Project no. : **DF21GE034**

CPT no. : **CPT_15** 9/30



Test according NEN 5140 class 1	Date : 19/04/2021
Project : Hamlin Rd	Cone no. : S10CFIIP.S16082
Location: Hamlin Rd, Ardmore	Project no. : DF21GE034
Position: 174.95395, -37.04163 WGS 84	CPT no. : CPT_15 10/30

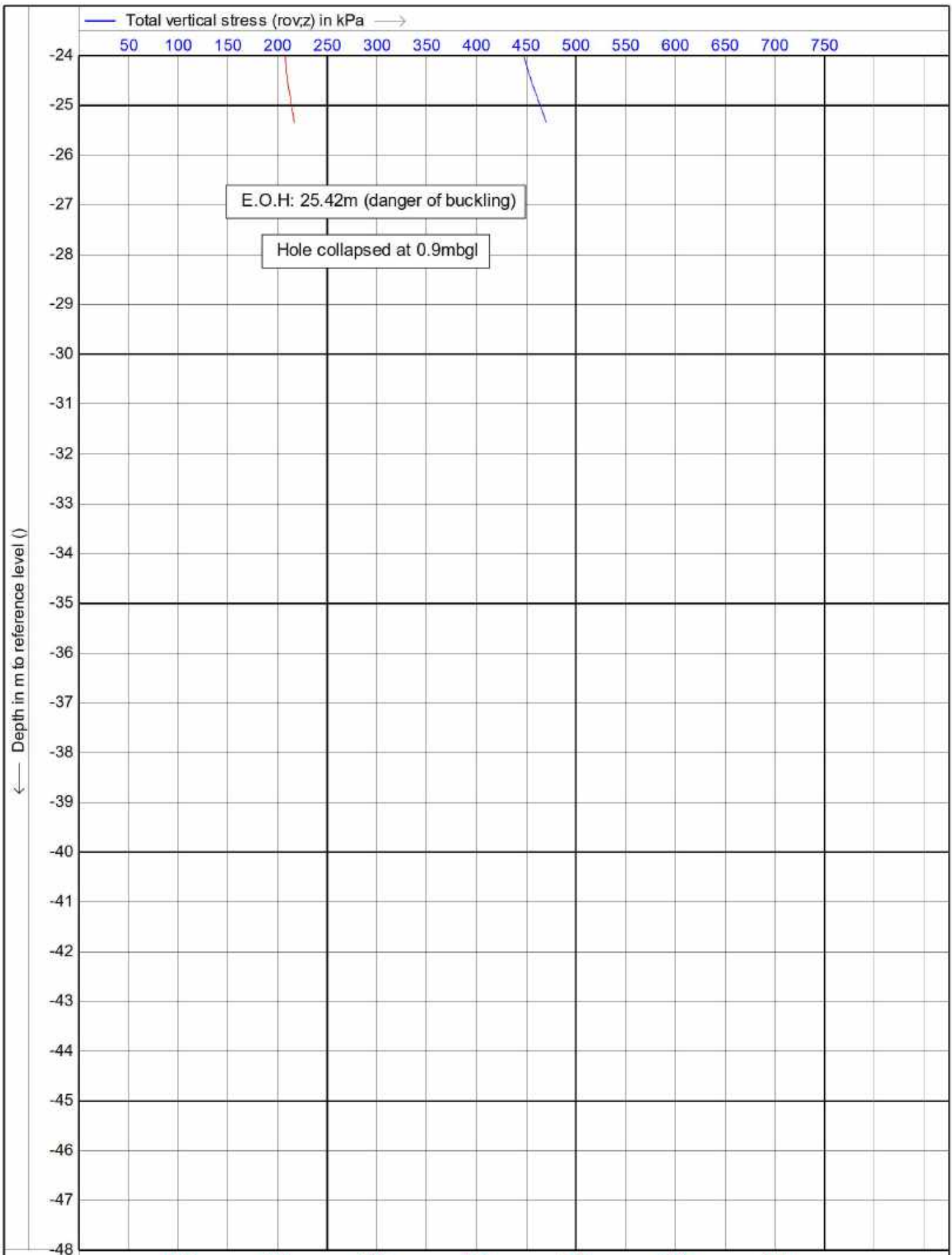


100 200 300 400 500 600 700
 — Effective vertical stress (rov,z') in kPa —→

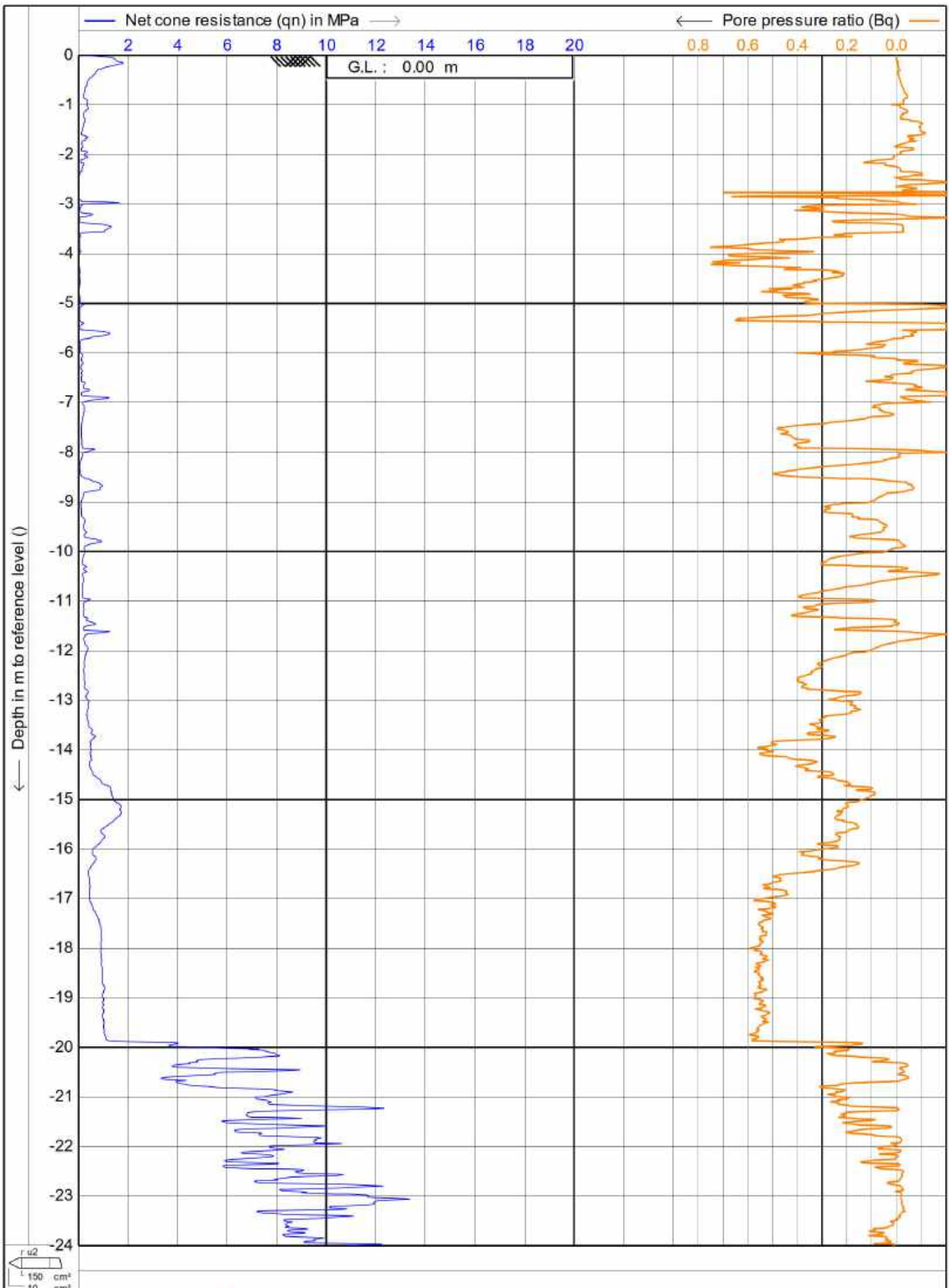


Test according NEN 5140 class 1
 Project : Hamlin Rd
 Location: Hamlin Rd, Ardmore
 Position: 174.95395, -37.04163 WGS 84

Date : 19/04/2021
 Cone no. : S10CFIIP.S16082
 Project no. : DF21GE034
 CPT no. : CPT_15 11/30



	Test according NEN 5140 class 1	Date : 19/04/2021
	Project : Hamlin Rd	Cone no. : S10CFIIP.S16082
	Location: Hamlin Rd, Ardmore	Project no. : DF21GE034
	Position: 174.95395, -37.04163 WGS 84	CPT no. : CPT_15 12/30



Test according NEN 5140 class 1

Project : **Hamlin Rd**

Location: **Hamlin Rd, Ardmore**

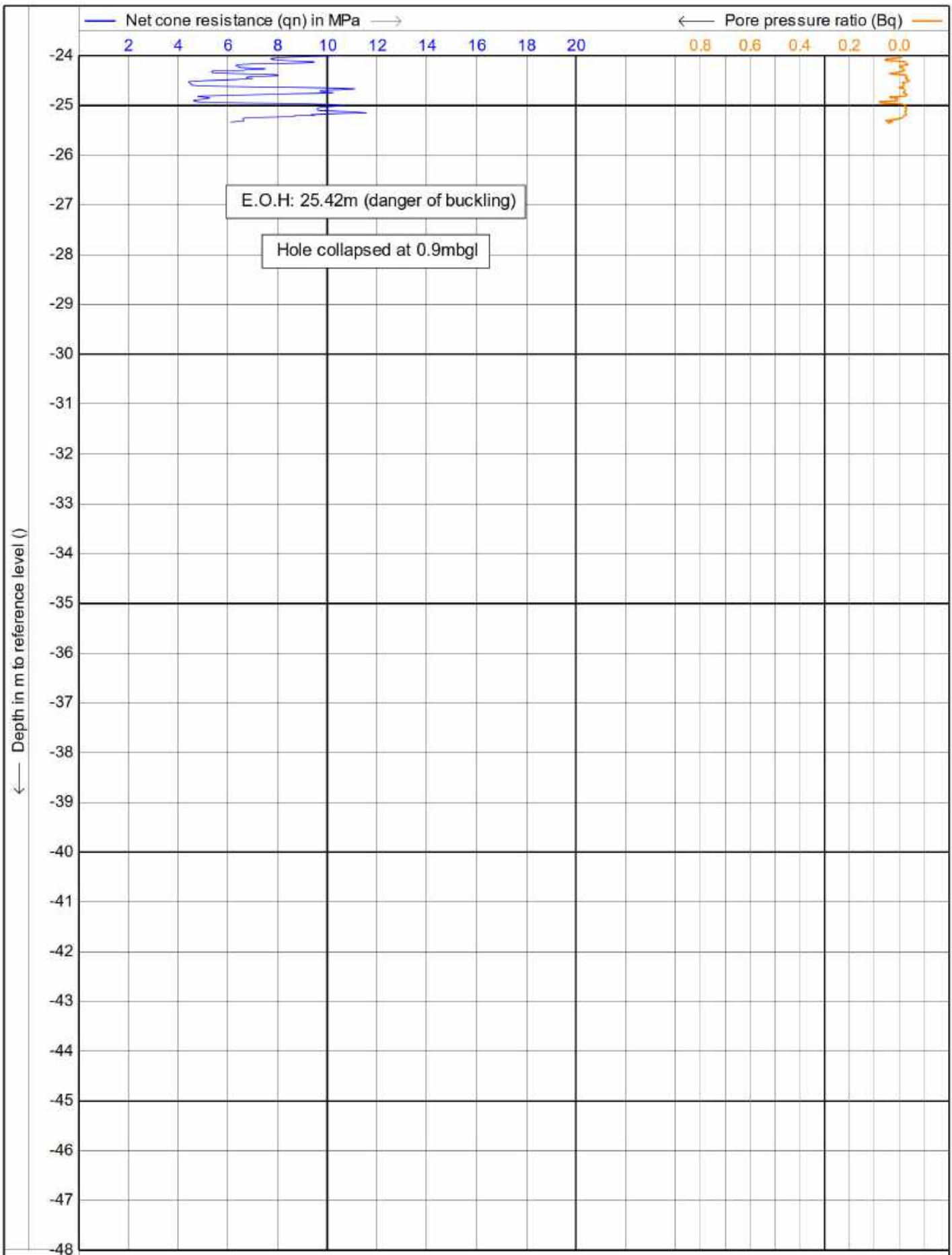
Position: **174.95395, -37.04163 WGS 84**

Date : **19/04/2021**

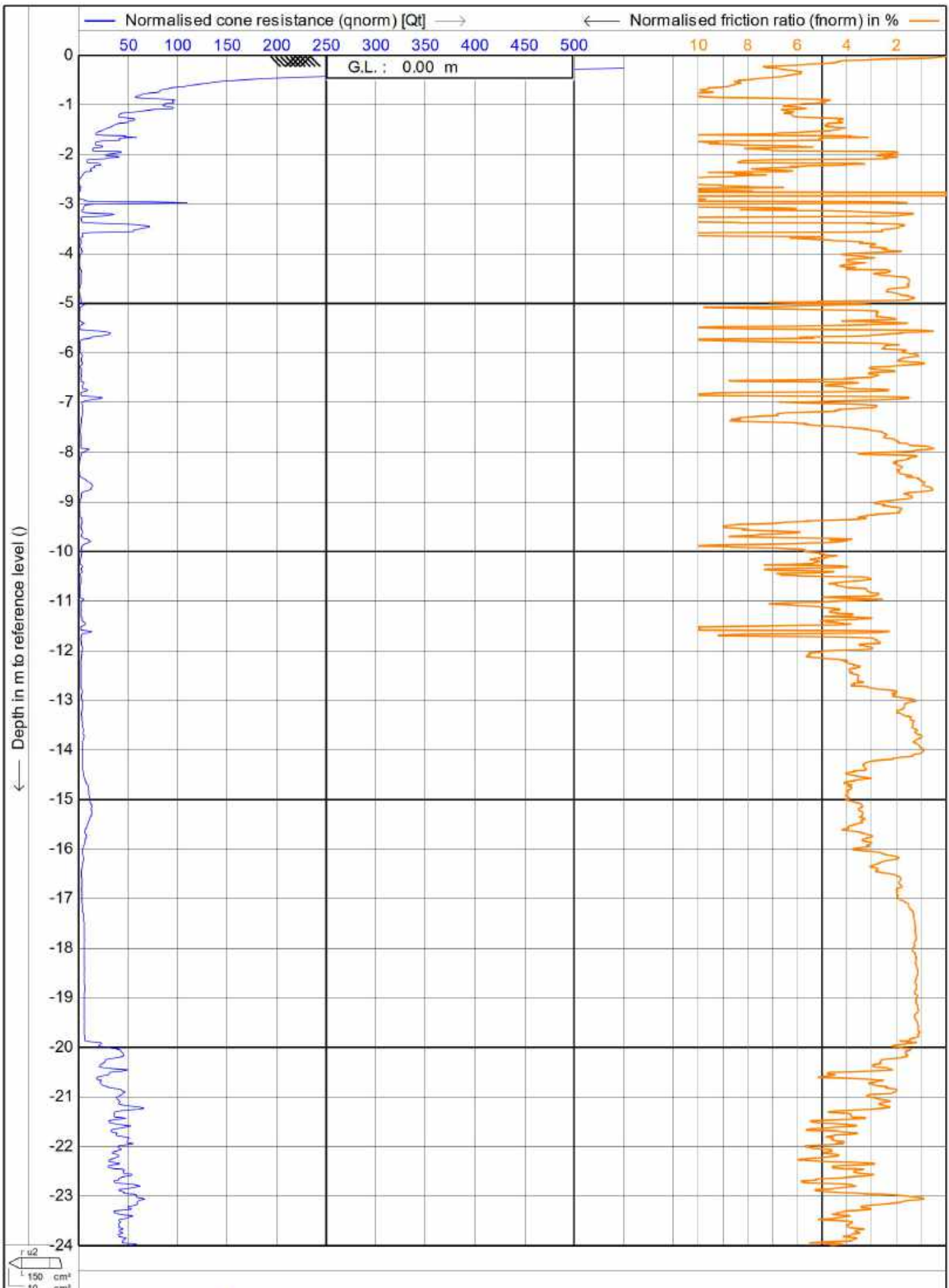
Cone no. : **S10CFIIP.S16082**

Project no. : **DF21GE034**

CPT no. : **CPT_15** 13/30

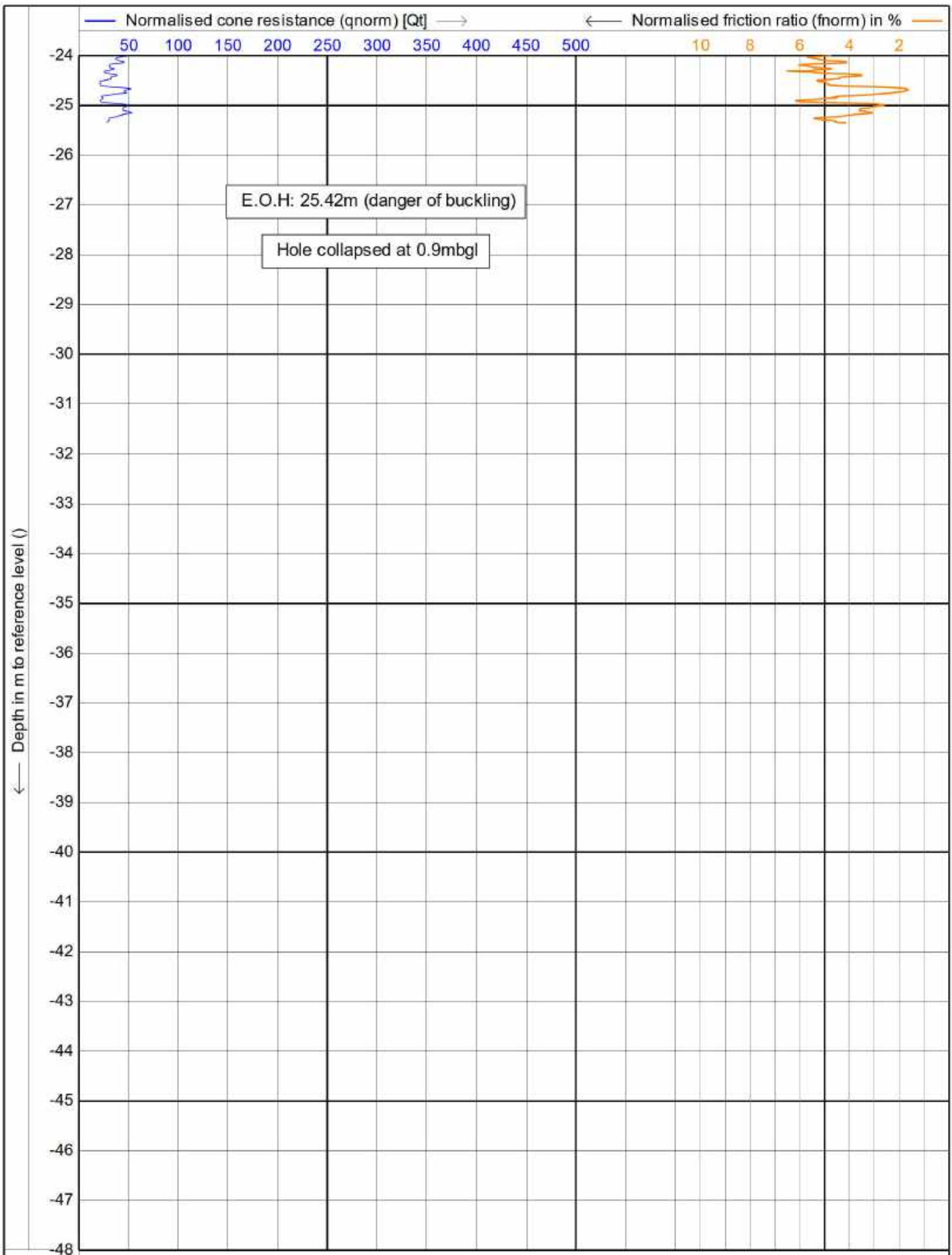


Test according NEN 5140 class 1		Date : 19/04/2021
Project : Hamlin Rd		Cone no. : S10CFIIP.S16082
Location: Hamlin Rd, Ardmore		Project no. : DF21GE034
Position: 174.95395, -37.04163 WGS 84		CPT no. : CPT_15 14/30

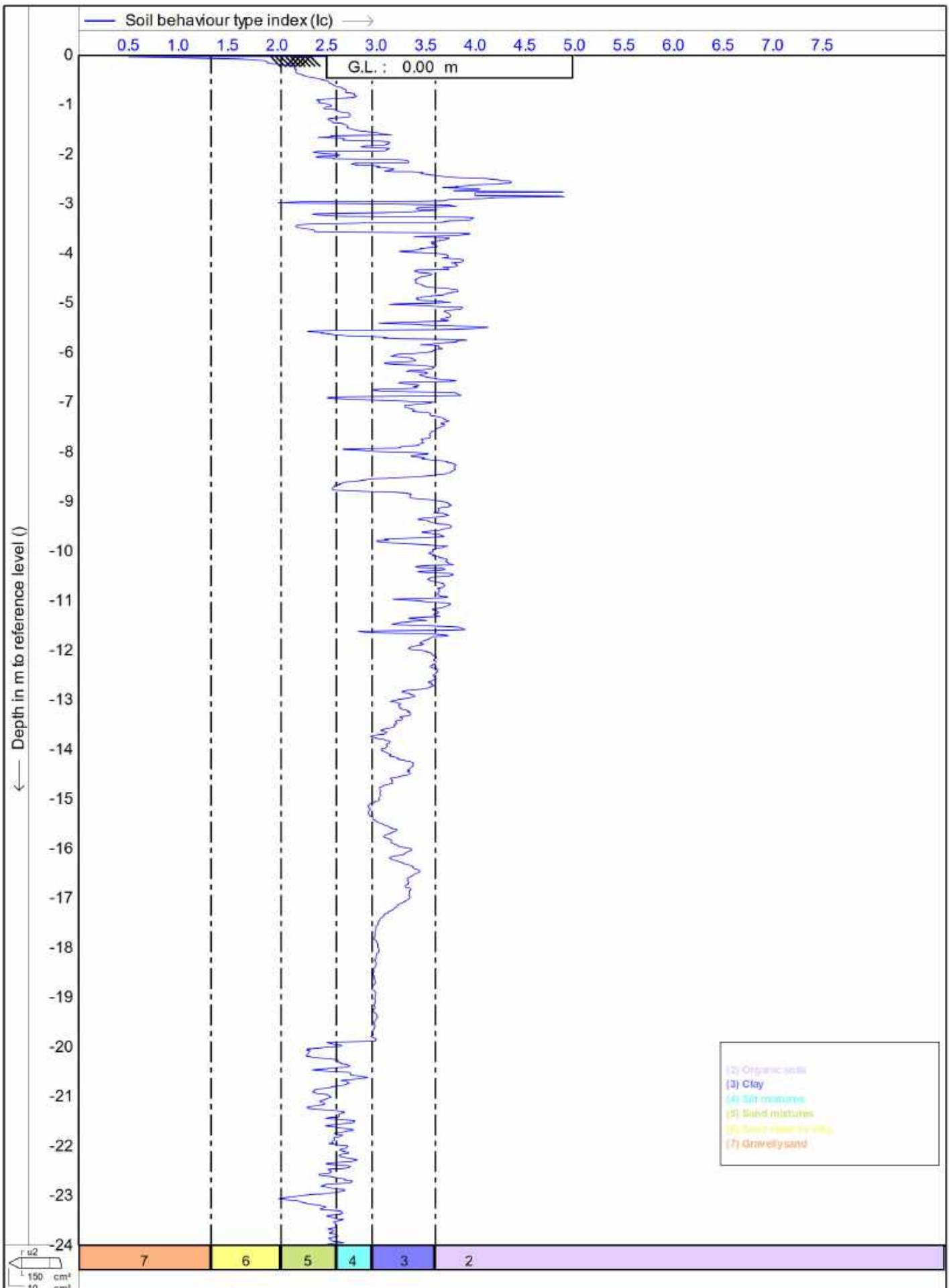


Test according NEN 5140 class 1
 Project : **Hamlin Rd**
 Location: **Hamlin Rd, Ardmore**
 Position: **174.95395, -37.04163 WGS 84**

Date : **19/04/2021**
 Cone no. : **S10CFIIP.S16082**
 Project no. : **DF21GE034**
 CPT no. : **CPT_15** 15/30




Test according NEN 5140 class 1		Date : 19/04/2021
Project : Hamlin Rd		Cone no. : S10CFIIP.S16082
Location: Hamlin Rd, Ardmore		Project no. : DF21GE034
Position: 174.95395, -37.04163 WGS 84		CPT no. : CPT_15 16/30



Test according NEN 5140 class 1

Project : **Hamlin Rd**
 Location: **Hamlin Rd, Ardmore**
 Position: **174.95395, -37.04163 WGS 84**

Date : **19/04/2021**
 Cone no. : **S10CFIP.S16082**
 Project no. : **DF21GE034**
 CPT no. : **CPT_15** 17/30



Test according NEN 5140 class 1

Project : **Hamlin Rd**

Location: **Hamlin Rd, Ardmore**

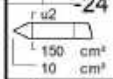
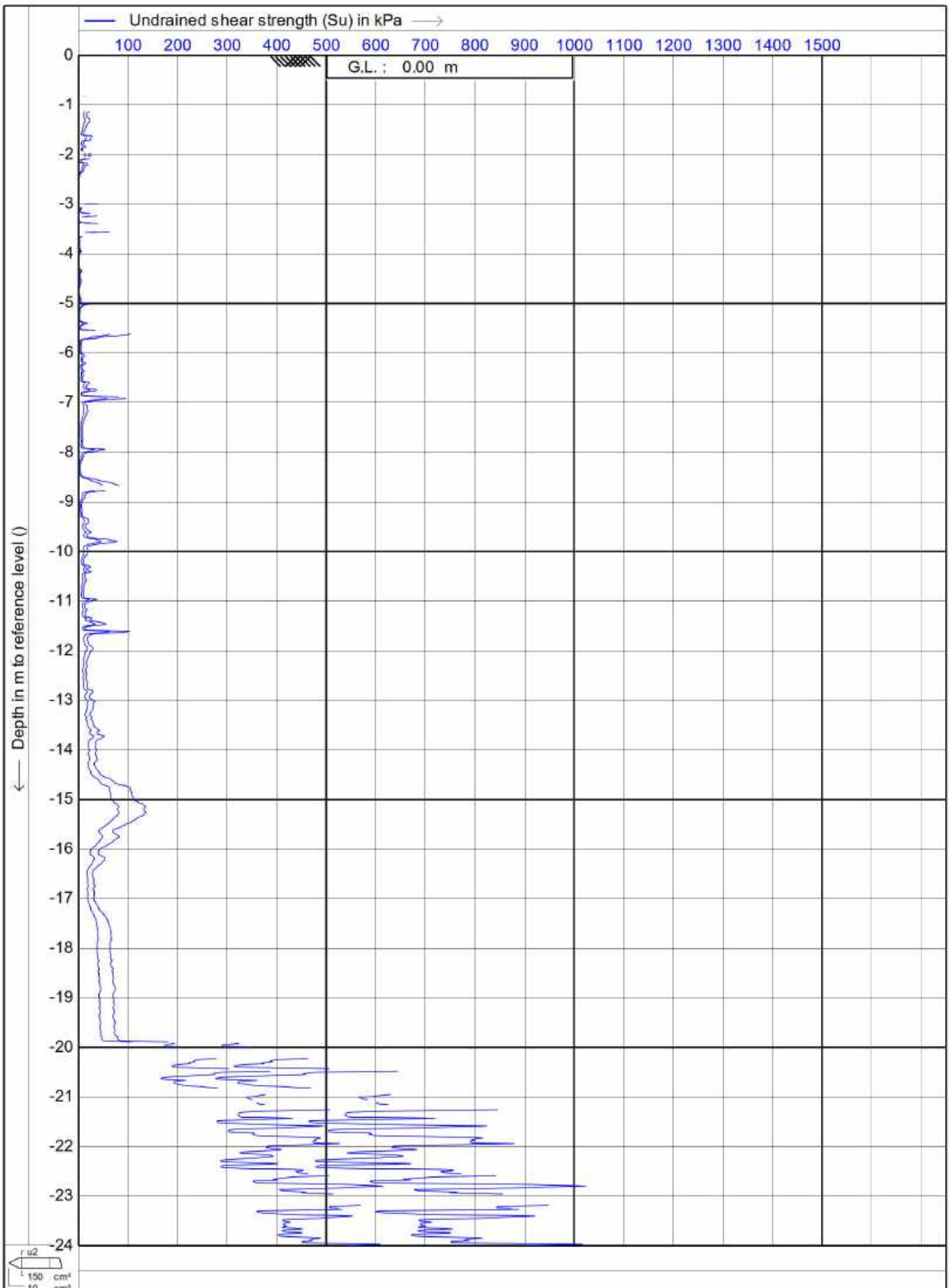
Position: **174.95395, -37.04163 WGS 84**

Date : **19/04/2021**

Cone no. : **S10CFIP.S16082**

Project no. : **DF21GE034**

CPT no. : **CPT_15** 18/30



Test according NEN 5140 class 1

Project : **Hamlin Rd**

Location: **Hamlin Rd, Ardmore**

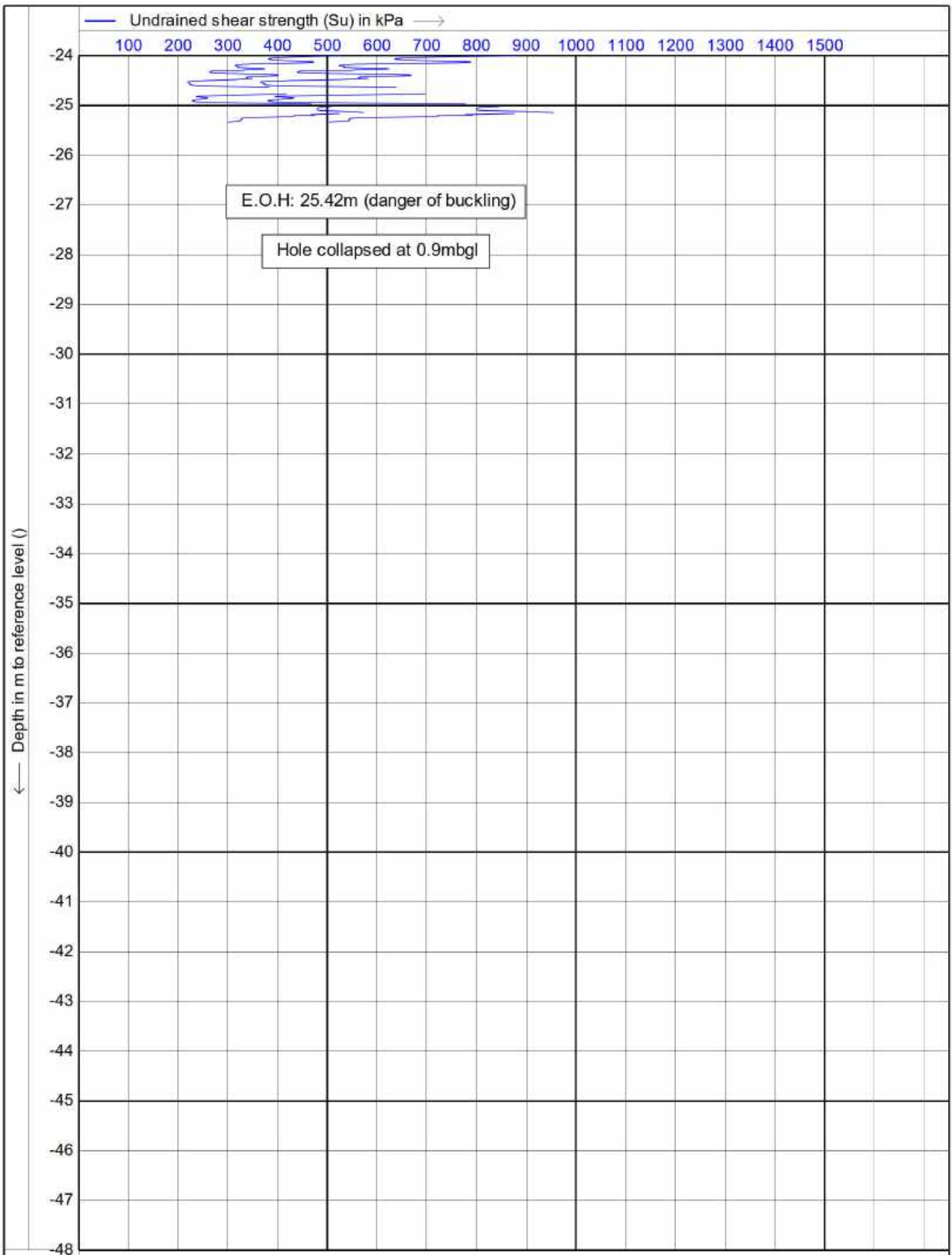
Position: **174.95395, -37.04163 WGS 84**

Date : **19/04/2021**

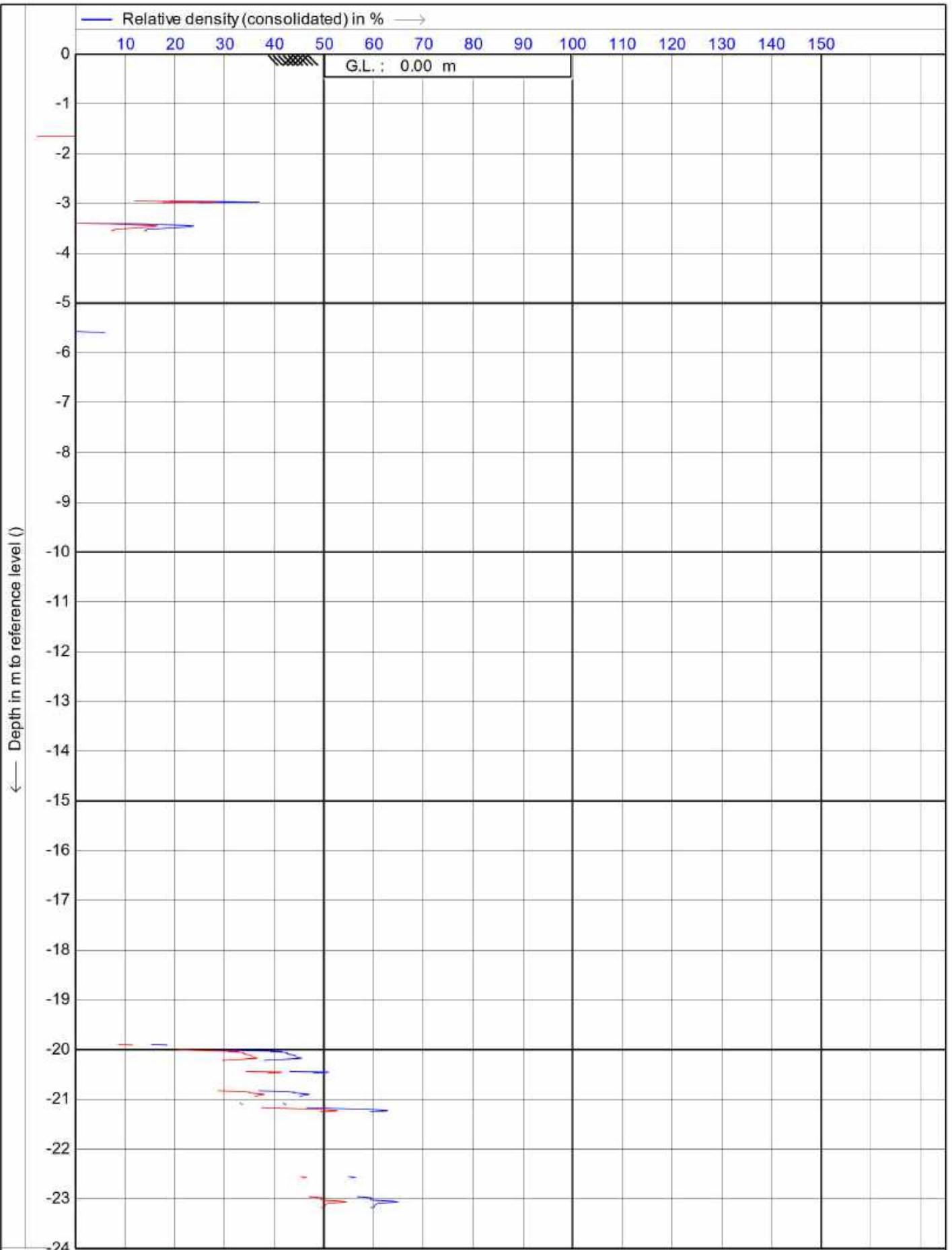
Cone no. : **S10CFIIP.S16082**

Project no. : **DF21GE034**

CPT no. : **CPT_15** 19/30



Test according NEN 5140 class 1		Date : 19/04/2021
Project : Hamlin Rd		Cone no. : S10CFIIP.S16082
Location: Hamlin Rd, Ardmore		Project no. : DF21GE034
Position: 174.95395, -37.04163 WGS 84		CPT no. : CPT_15 20/30



Test according NEN 5140 class 1

Project : **Hamlin Rd**

Location: **Hamlin Rd, Ardmore**

Position: **174.95395, -37.04163 WGS 84**

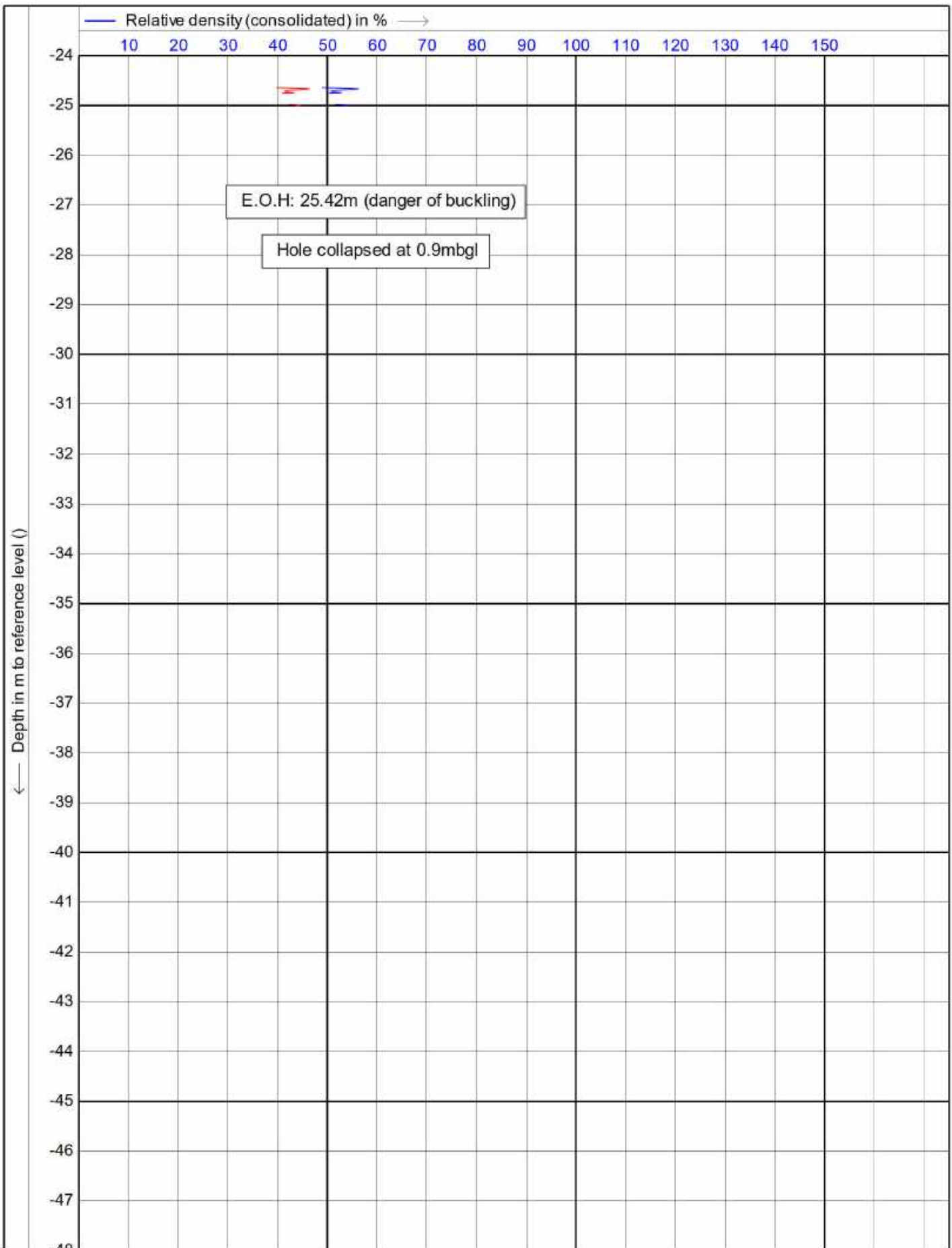
Date : **19/04/2021**


Cone no. : **S10CFIIP.S16082**

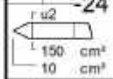
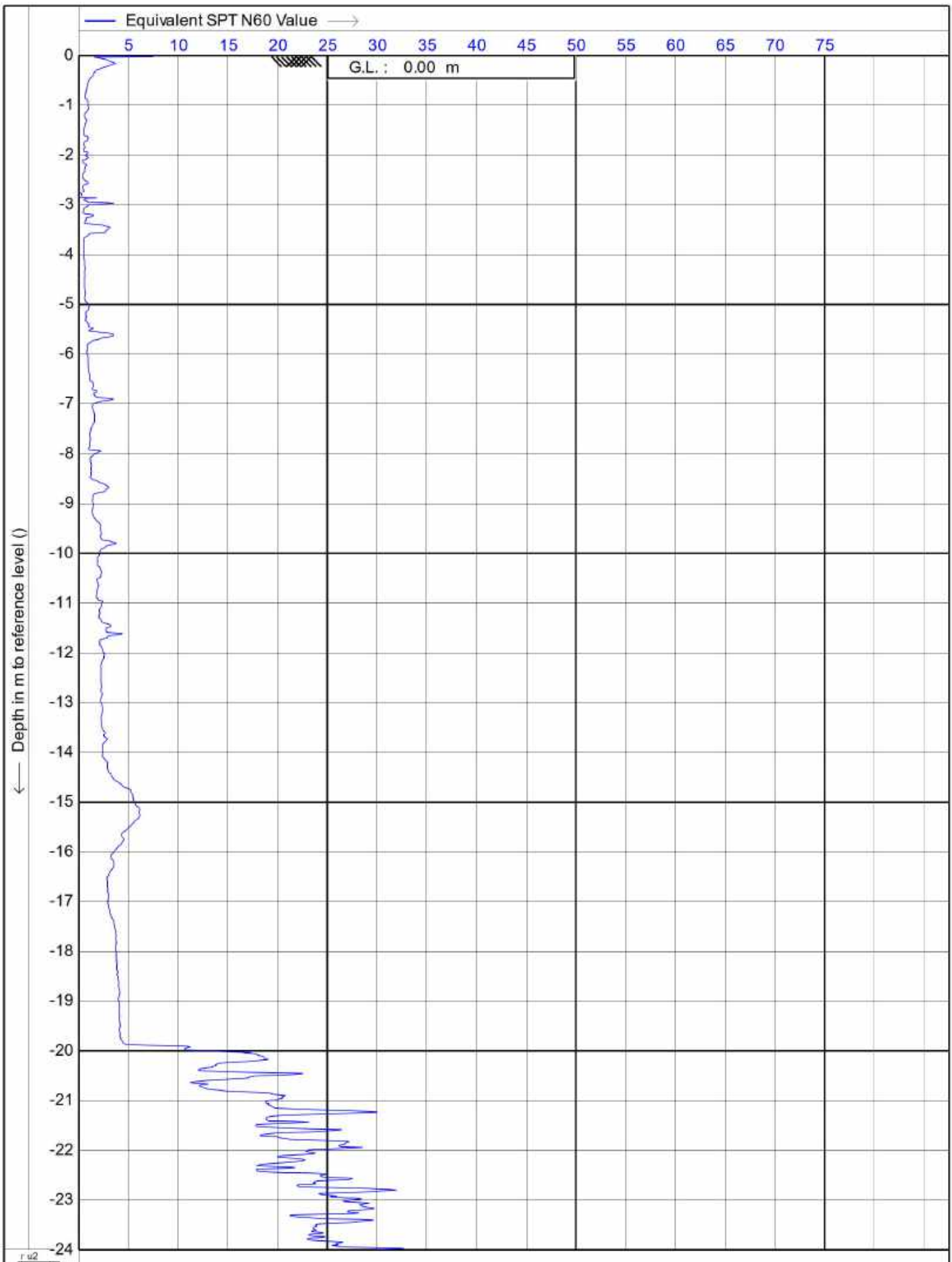
Project no. : **DF21GE034**

CPT no. : **CPT_15** 21/30

1.47



	Test according NEN 5140 class 1		Date : 19/04/2021
	Project : Hamlin Rd		Cone no. : S10CFIIP.S16082
	Location: Hamlin Rd, Ardmore		Project no. : DF21GE034
	Position: 174.95395, -37.04163 WGS 84		CPT no. : CPT_15 22/30



Test according NEN 5140 class 1

Project : **Hamlin Rd**

Location: **Hamlin Rd, Ardmore**

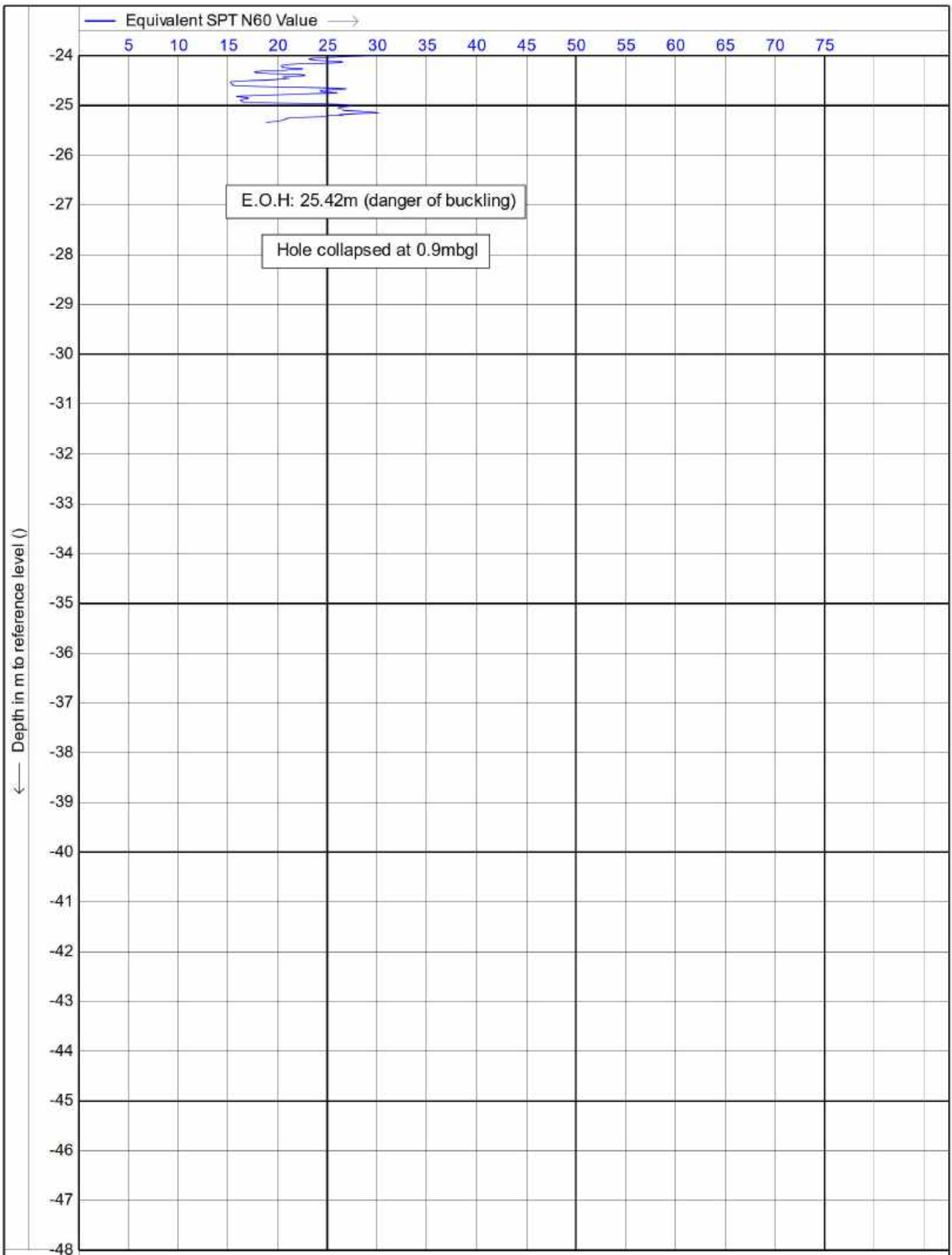
Position: **174.95395, -37.04163 WGS 84**

Date : **19/04/2021**

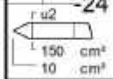
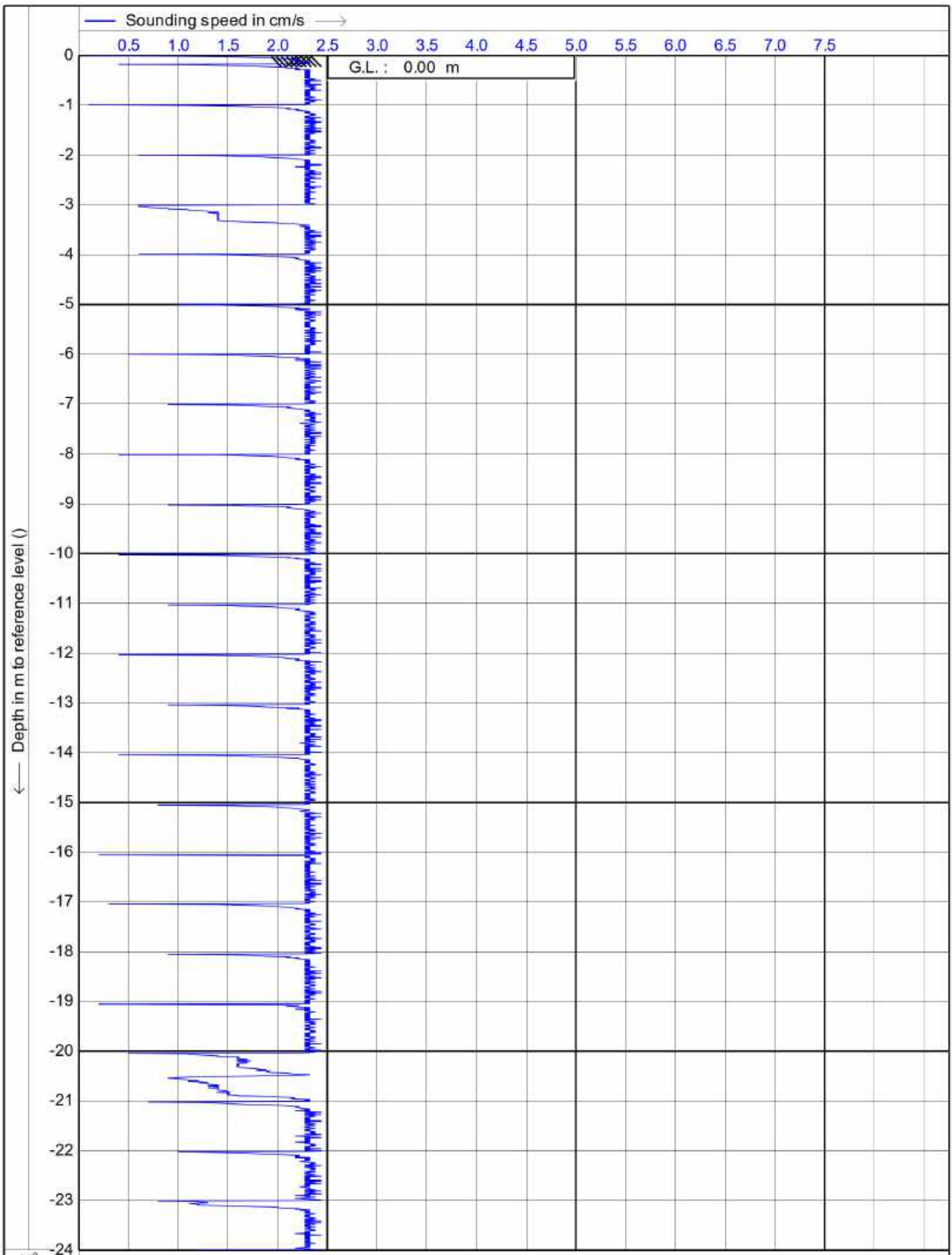
Cone no. : **S10CFIIP.S16082**

Project no. : **DF21GE034**

CPT no. : **CPT_15** 23/30



Test according NEN 5140 class 1		Date : 19/04/2021
Project : Hamlin Rd		Cone no. : S10CFIIP.S16082
Location: Hamlin Rd, Ardmore		Project no. : DF21GE034
Position: 174.95395, -37.04163 WGS 84		CPT no. : CPT_15 24/30



Test according NEN 5140 class 1

Project : **Hamlin Rd**

Location: **Hamlin Rd, Ardmore**

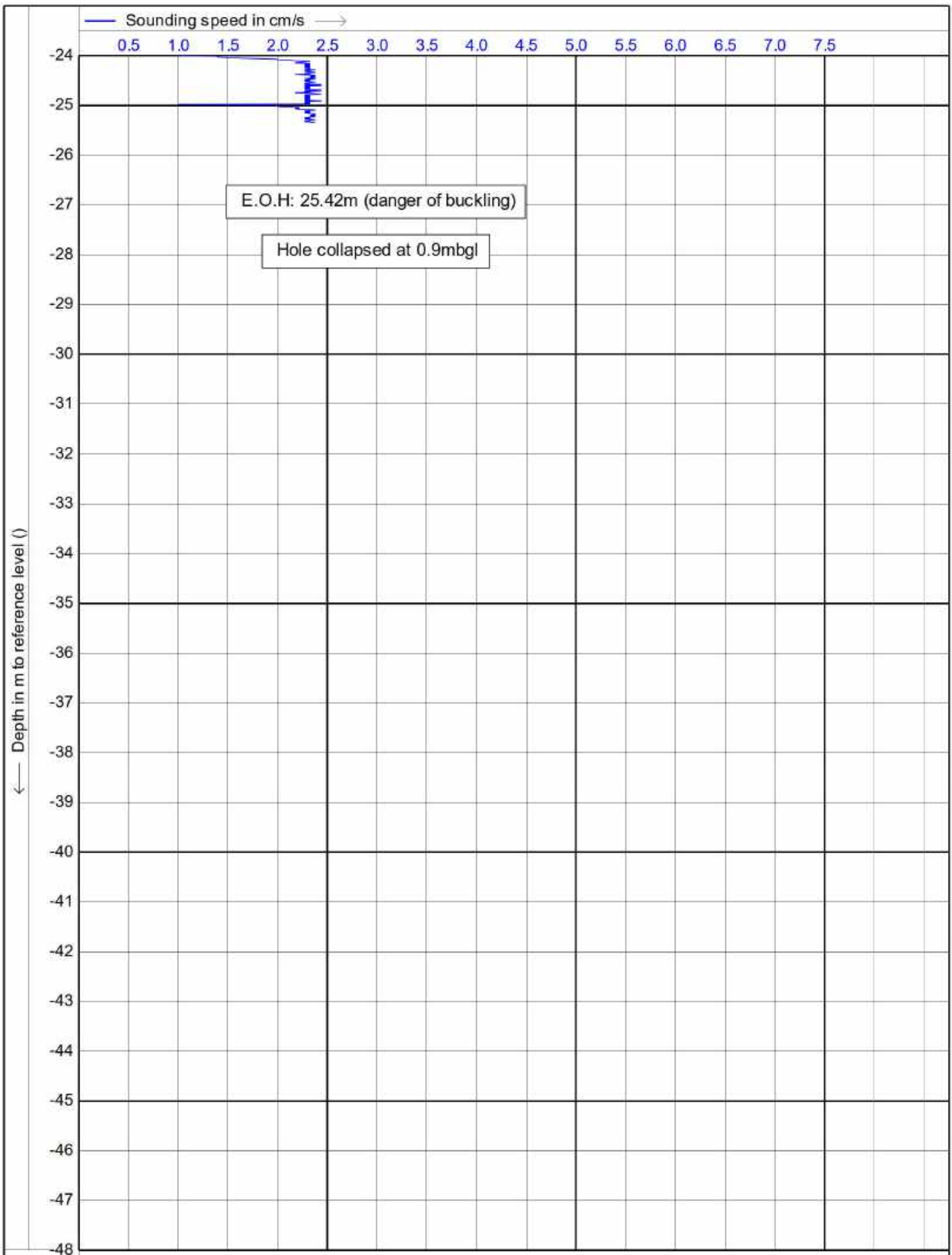
Position: **174.95395, -37.04163 WGS 84**

Date : **19/04/2021**

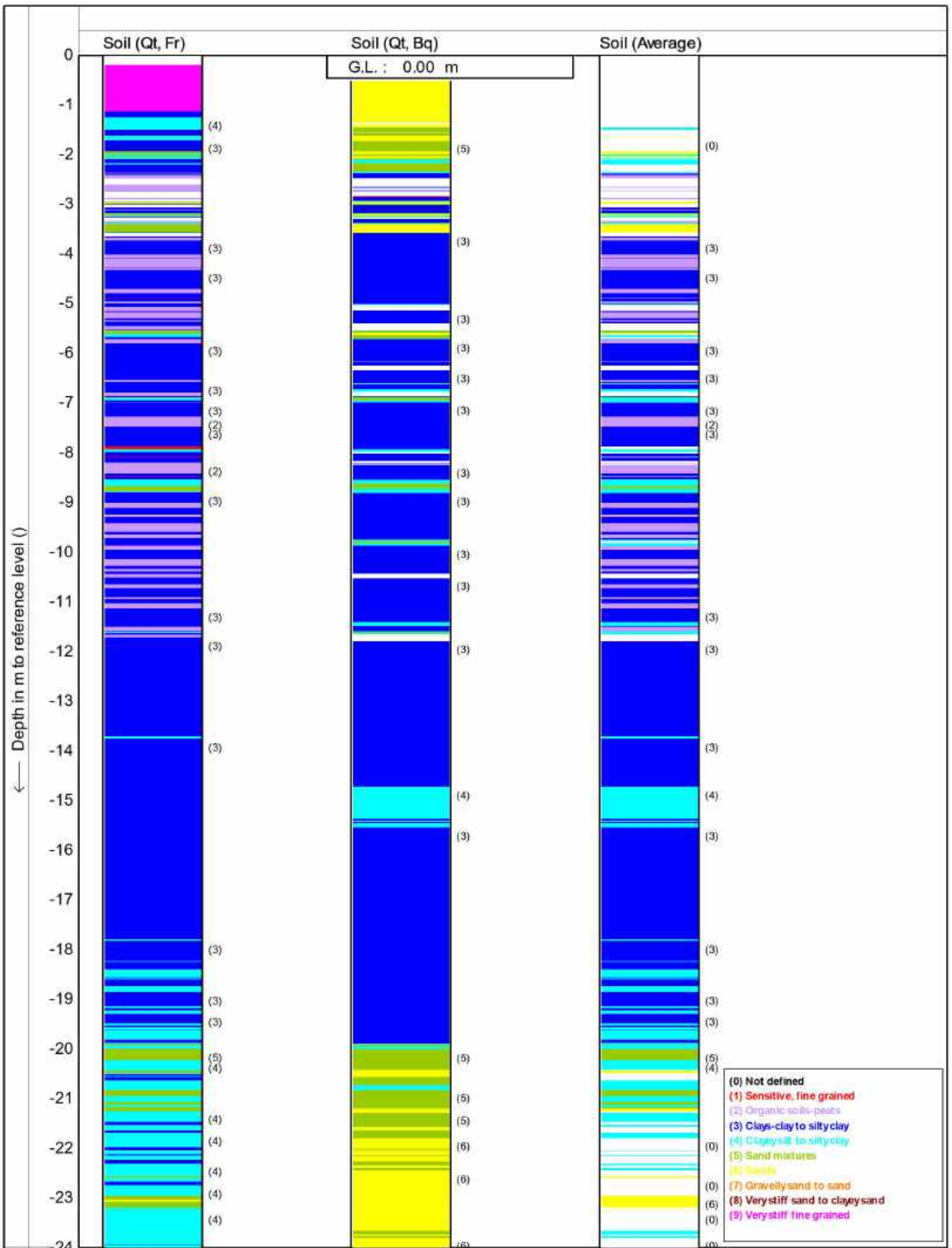
Cone no. : **S10CFIIP.S16082**

Project no. : **DF21GE034**

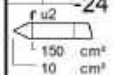
CPT no. : **CPT_15** 25/30




Test according NEN 5140 class 1		Date : 19/04/2021
Project : Hamlin Rd		Cone no. : S10CFIIP.S16082
Location: Hamlin Rd, Ardmore		Project no. : DF21GE034
Position: 174.95395, -37.04163 WGS 84		CPT no. : CPT_15 26/30



Soil behaviour type classification after Robertson 1990



Test according NEN 5140 class 1	Date : 19/04/2021
Project : Hamlin Rd	Cone no. : S10CFIP.S16082
Location: Hamlin Rd, Ardmore	Project no. : DF21GE034
Position: 174.95395, -37.04163 WGS 84	CPT no. : CPT_15 27/30



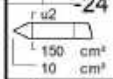
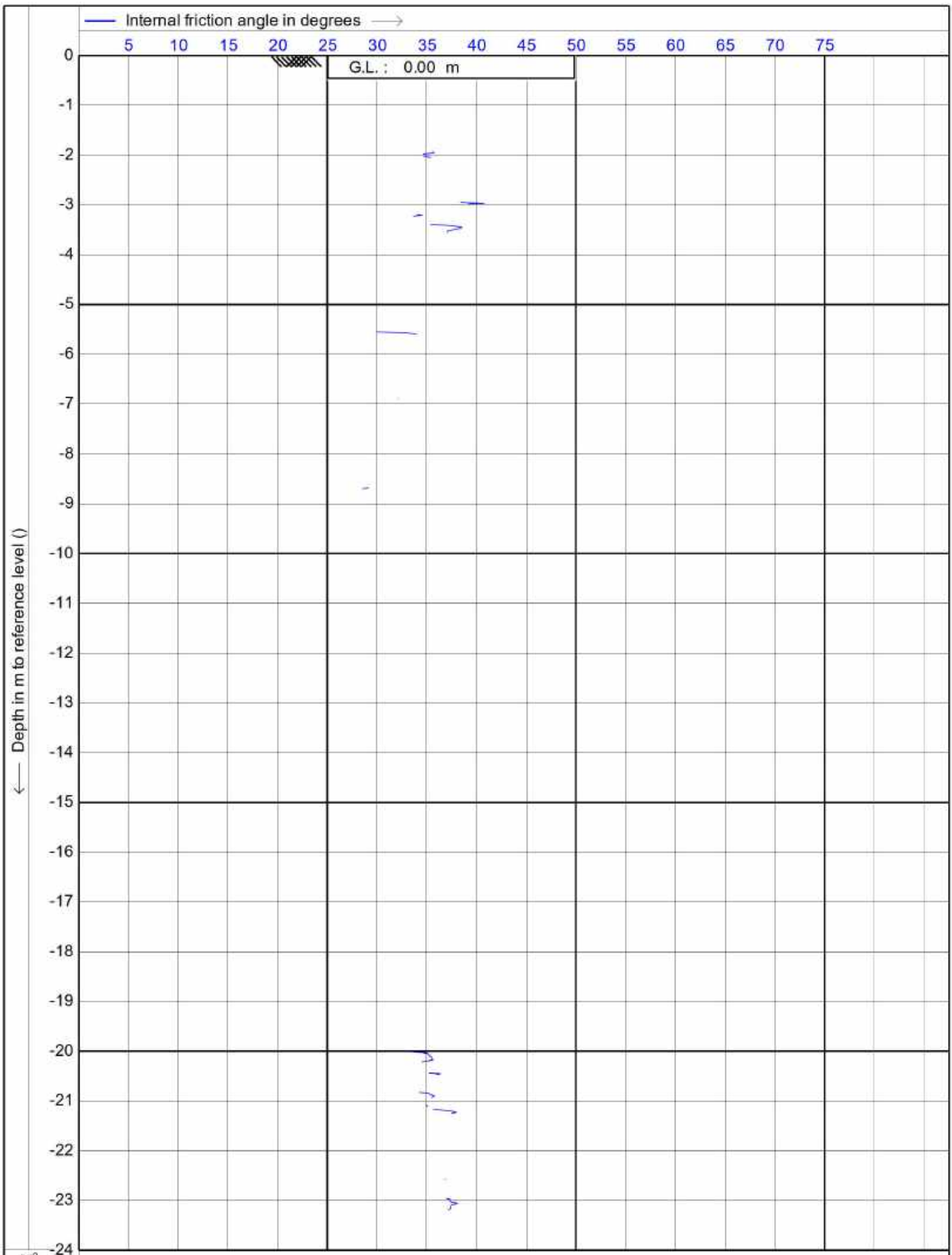
Soil behaviour type classification after Robertson 1990



Test according NEN 5140 class 1

Project : Hamlin Rd
 Location: Hamlin Rd, Ardmore
 Position: 174.95395, -37.04163 WGS 84

Date : 19/04/2021
 Cone no. : S10CFIIP.S16082
 Project no. : DF21GE034
 CPT no. : CPT_15 28/30



Test according NEN 5140 class 1

Project : **Hamlin Rd**

Location: **Hamlin Rd, Ardmore**

Position: **174.95395, -37.04163 WGS 84**

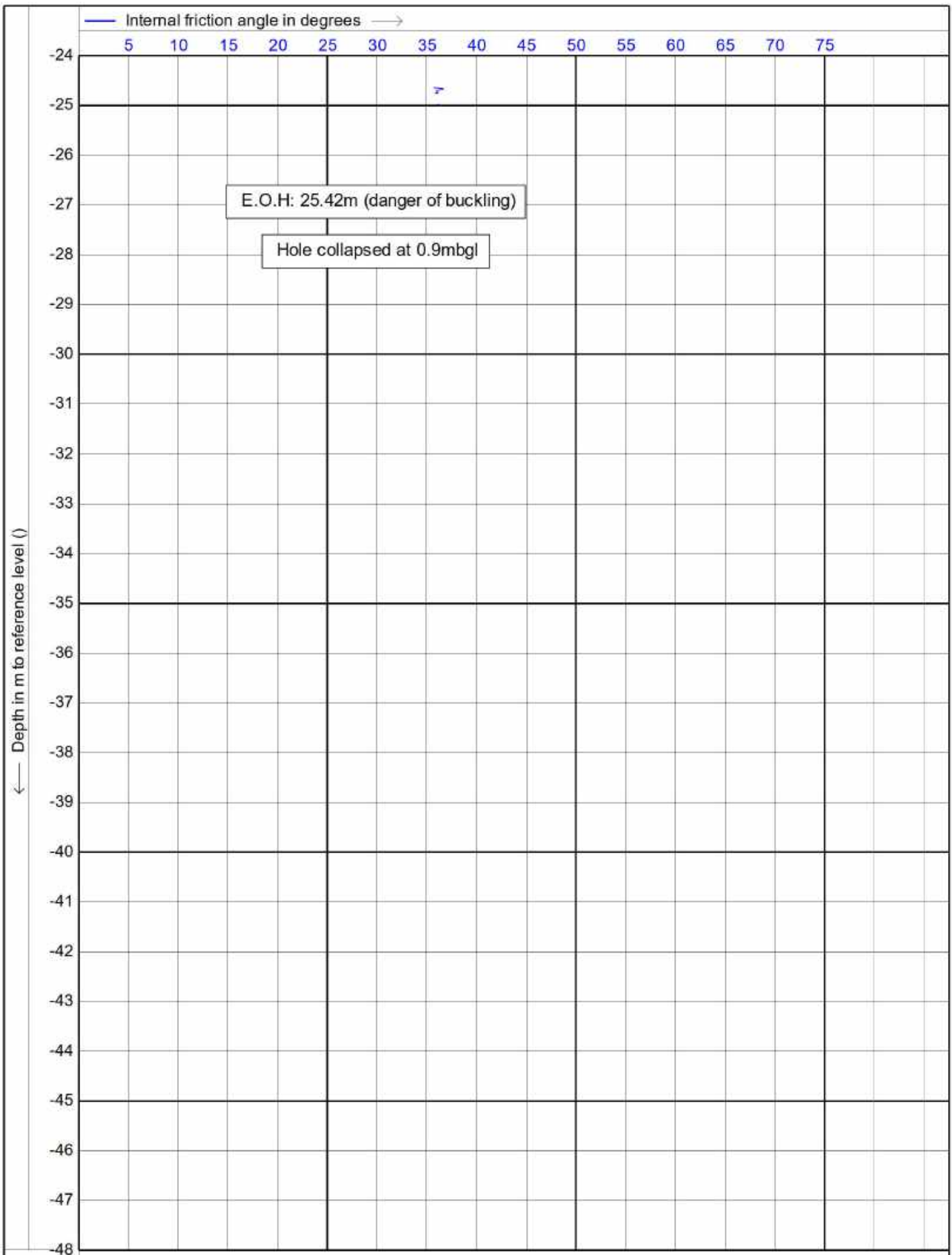
Date : **19/04/2021**

Cone no. : **S10CFIIP.S16082**

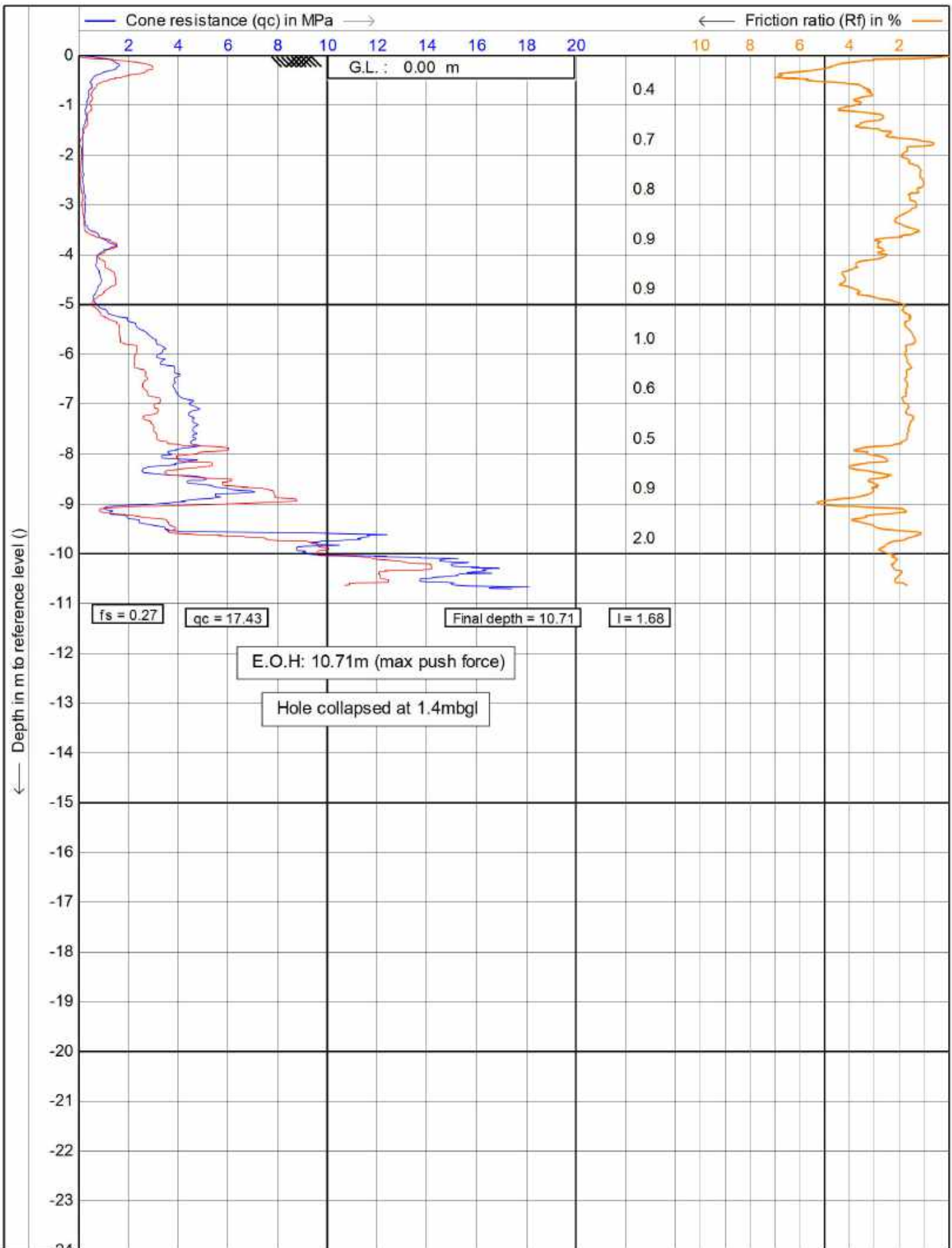
Project no. : **DF21GE034**

CPT no. : **CPT_15** 29/30

1 of



Test according NEN 5140 class 1	Date : 19/04/2021
Project : Hamlin Rd	Cone no. : S10CFIIP.S16082
Location: Hamlin Rd, Ardmore	Project no. : DF21GE034
Position: 174.95395, -37.04163 WGS 84	CPT no. : CPT_15 30/30



Test acc NZ class

Project : Hamlin Rd

Location: Hamlin Rd, Ardmore

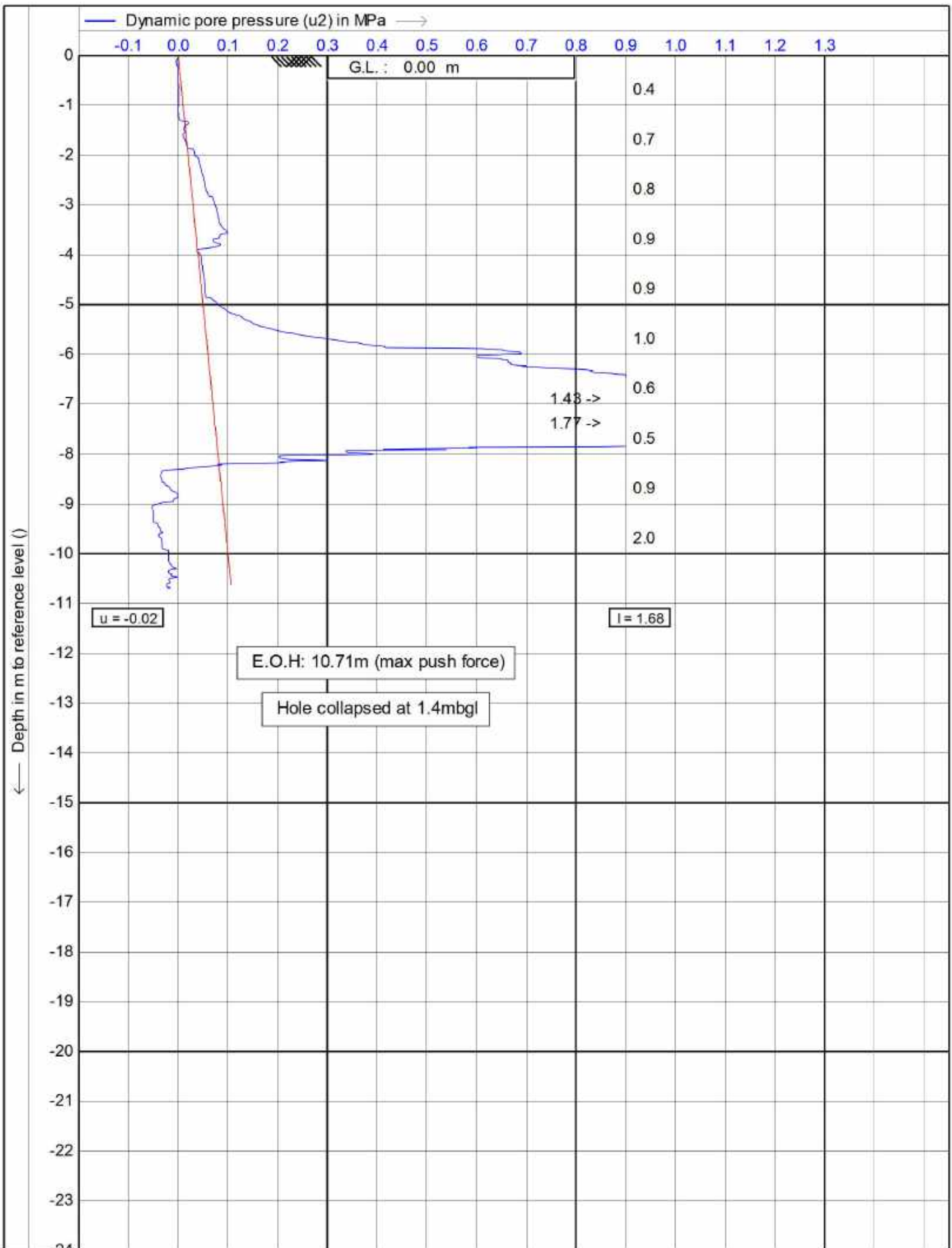
Position: 174.96422, -37.03468 WGS 84

Date : 21/04/2021

Cone no. : S10CFIIP.S16082

Project no. : DF21GE034

CPT no. : CPT_16 1/15



Test acc NZ class

Project : Hamlin Rd

Location: Hamlin Rd, Ardmore

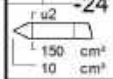
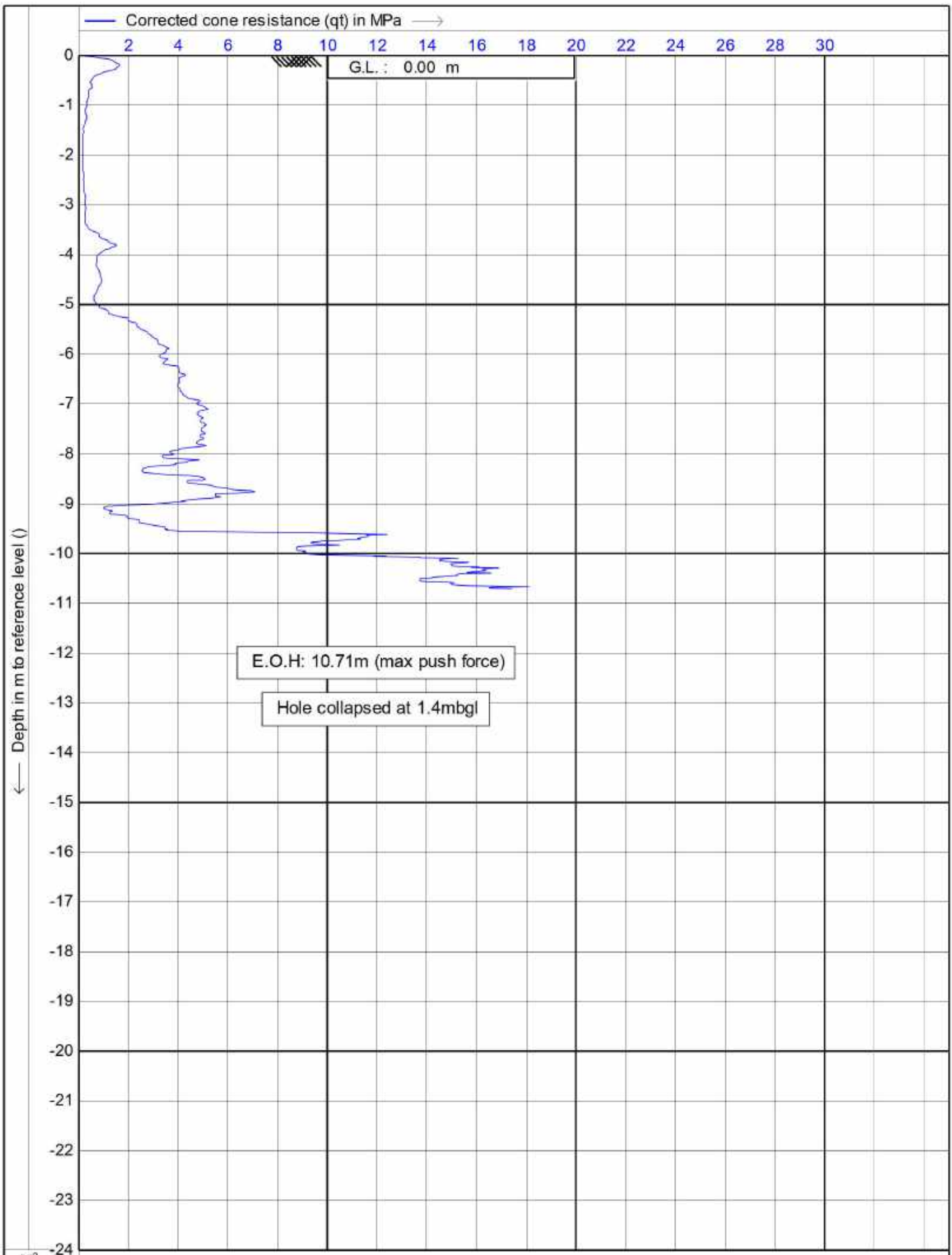
Position: 174.96422, -37.03468 WGS 84

Date : 21/04/2021

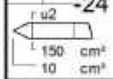
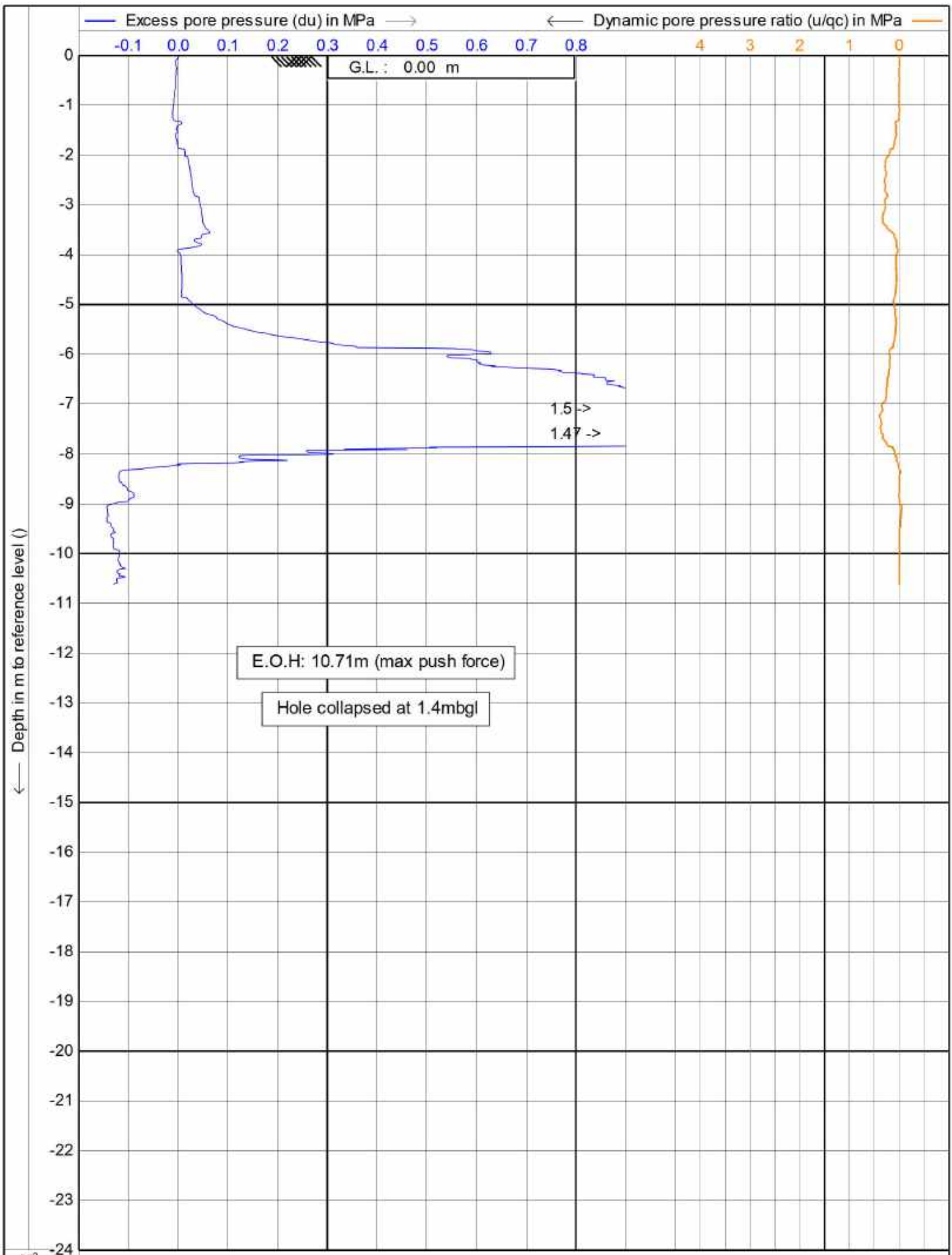
Cone no. : S10CFIIP.S16082

Project no. : DF21GE034

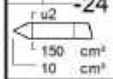
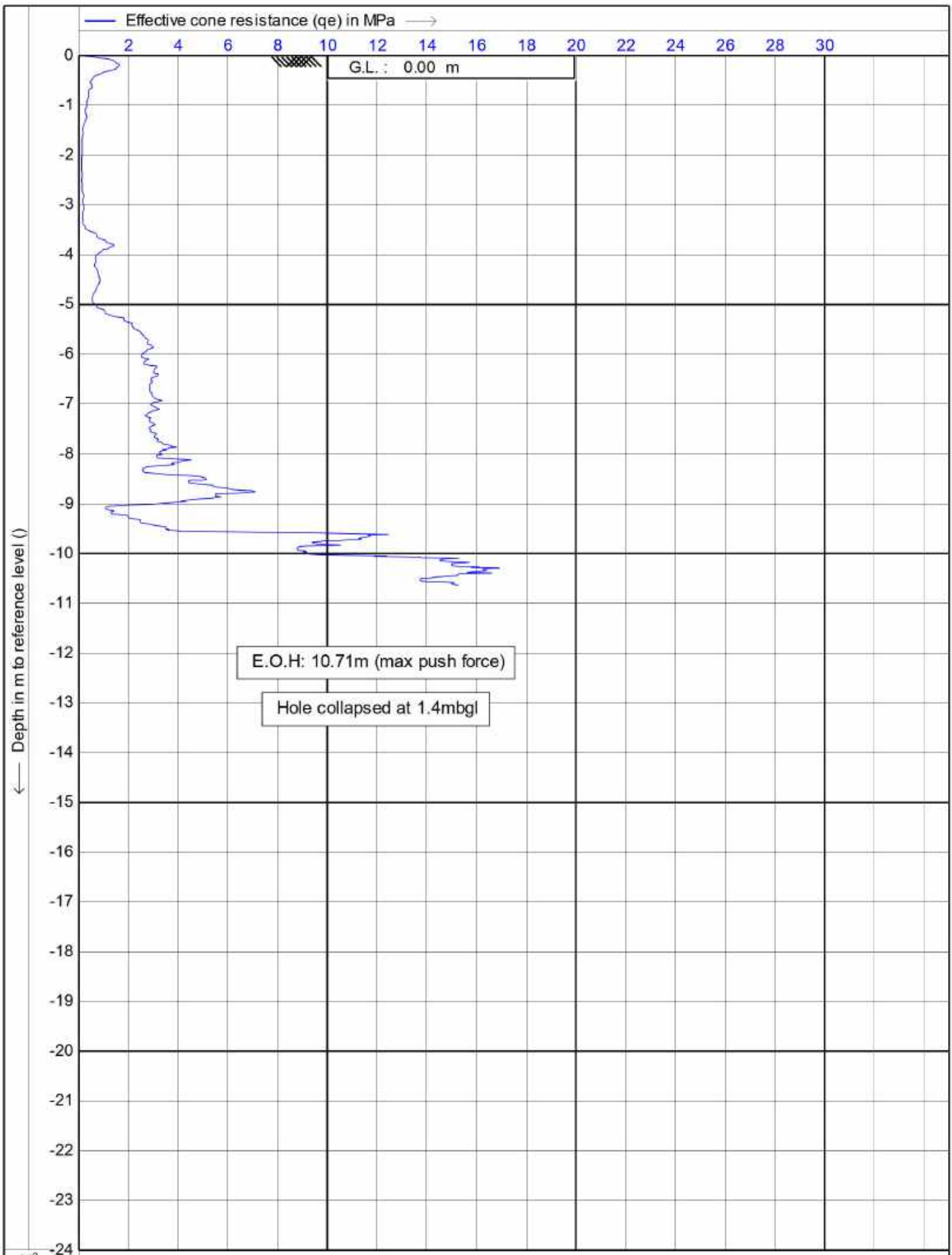
CPT no. : CPT_16 2/15



Test acc NZ class		Date : 21/04/2021
Project : Hamlin Rd		Cone no. : S10CFIIP.S16082
Location: Hamlin Rd, Ardmore		Project no. : DF21GE034
Position: 174.96422, -37.03468 WGS 84		CPT no. : CPT_16 3/15



	Test acc NZ class	Date : 21/04/2021
	Project : Hamlin Rd	Cone no. : S10CFIIP.S16082
	Location: Hamlin Rd, Ardmore	Project no. : DF21GE034
	Position: 174.96422, -37.03468 WGS 84	CPT no. : CPT_16 4/15



Test acc NZ class

Project : Hamlin Rd

Location: Hamlin Rd, Ardmore

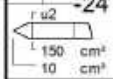
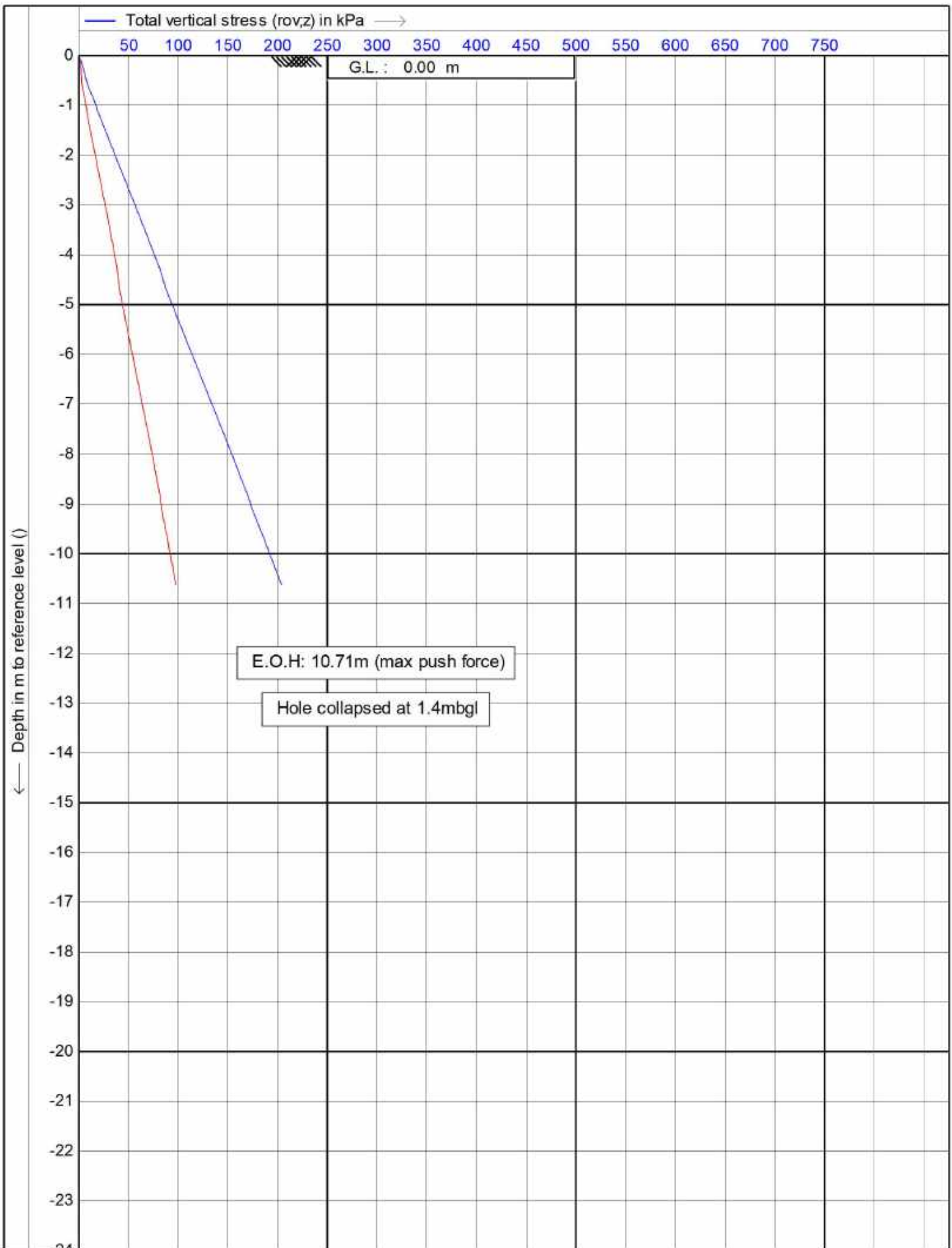
Position: 174.96422, -37.03468 WGS 84

Date : 21/04/2021

Cone no. : S10CFIIP.S16082

Project no. : DF21GE034

CPT no. : CPT_16 5/15

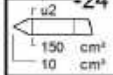
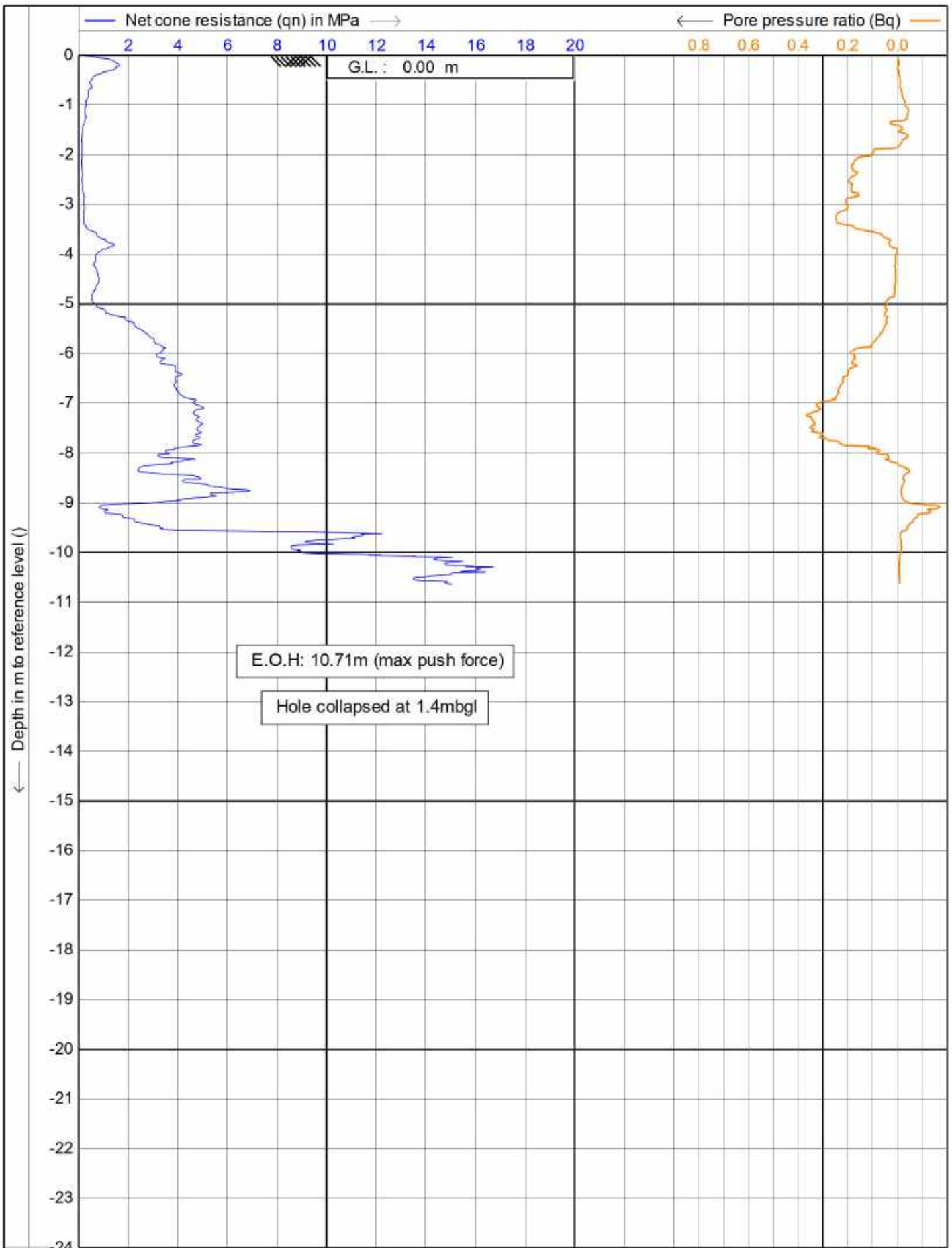


Effective vertical stress (rov,z') in kPa →



Test acc NZ class
 Project : Hamlin Rd
 Location: Hamlin Rd, Ardmore
 Position: 174.96422, -37.03468 WGS 84

Date : 21/04/2021
 Cone no. : S10CFIIP.S16082
 Project no. : DF21GE034
 CPT no. : CPT_16 6/15



Test acc NZ class

Project : Hamlin Rd

Location: Hamlin Rd, Ardmore

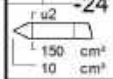
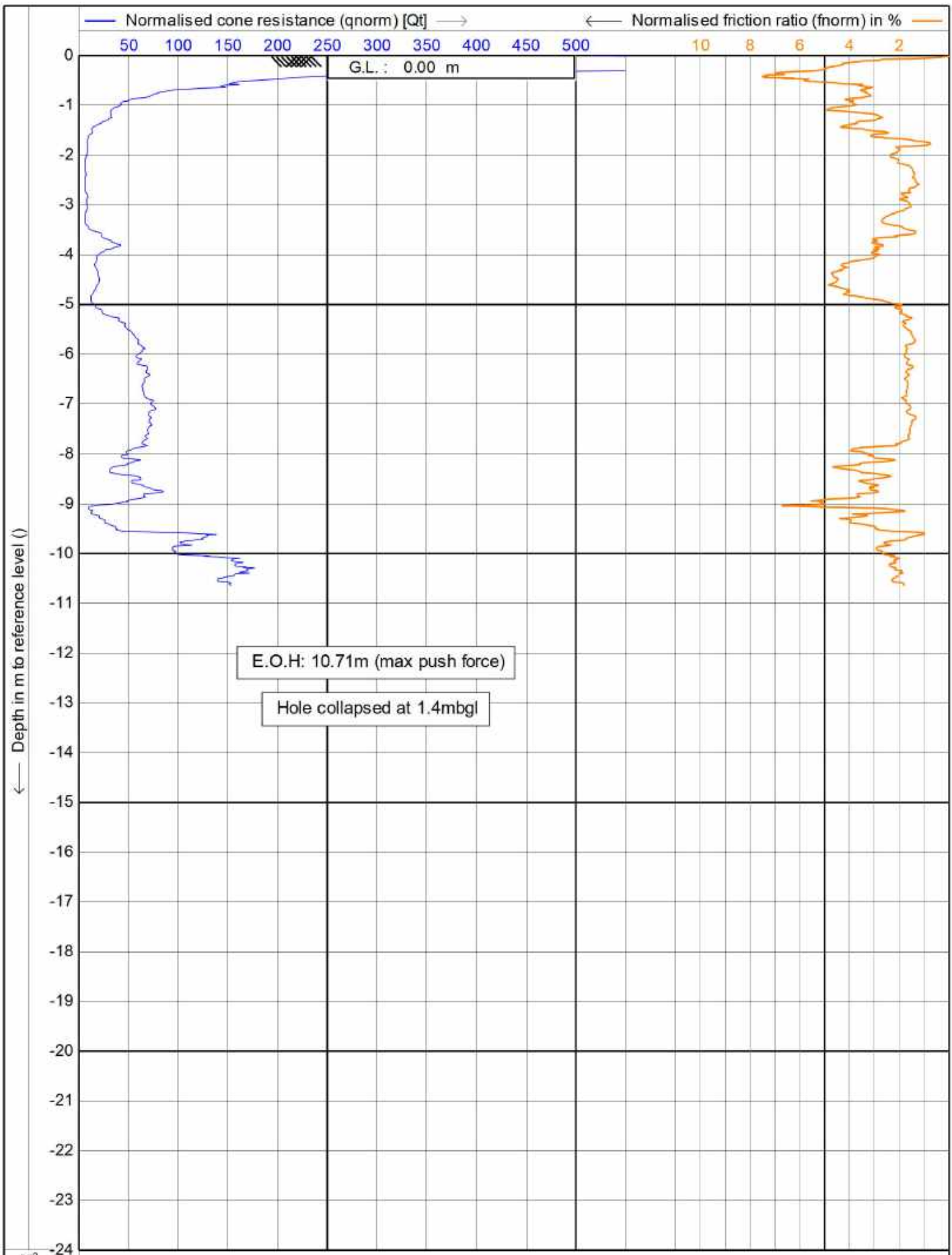
Position: 174.96422, -37.03468 WGS 84

Date : 21/04/2021

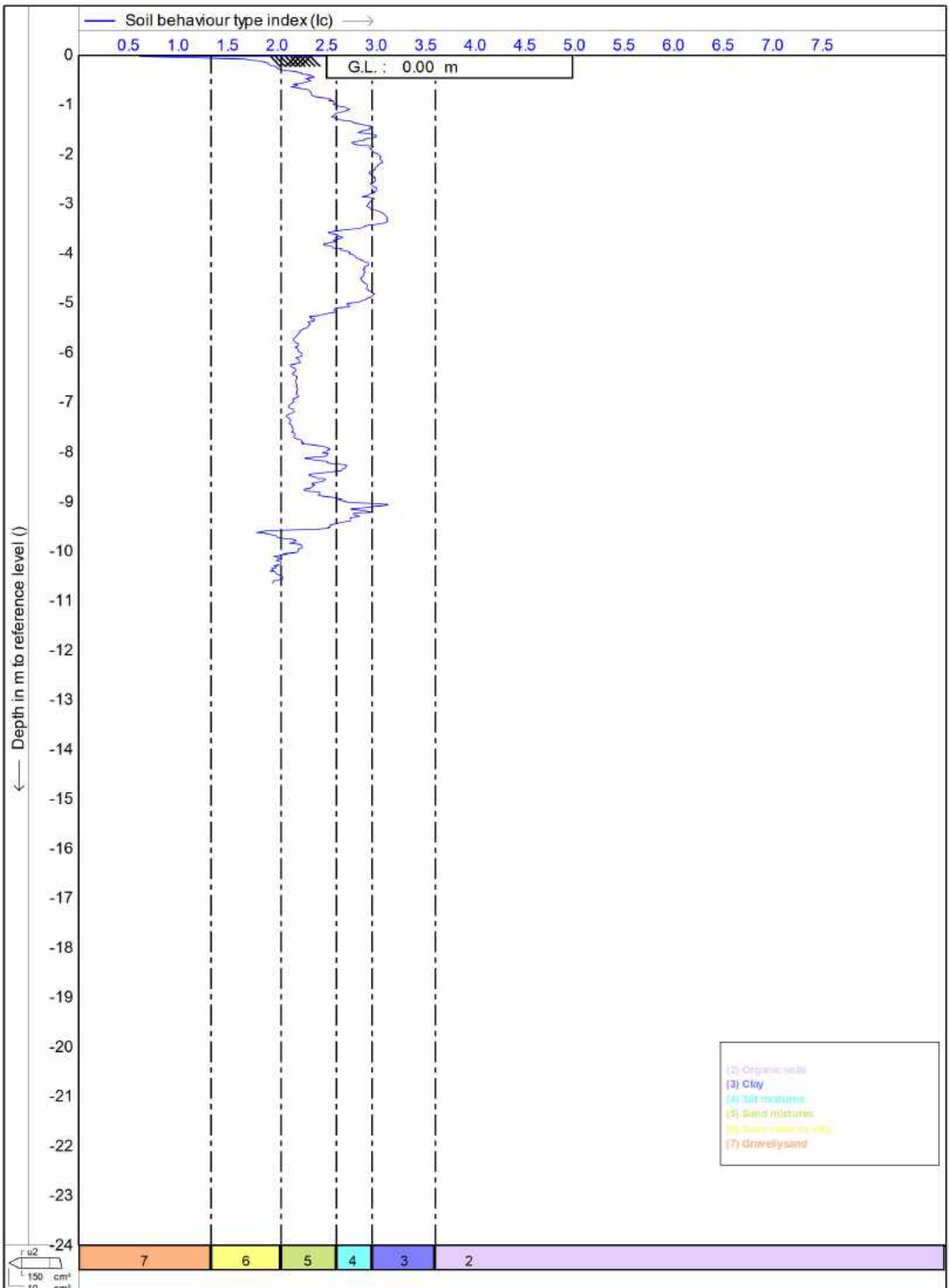
Cone no. : S10CFIIP.S16082

Project no. : DF21GE034

CPT no. : CPT_16 7/15



Test acc NZ class		Date : 21/04/2021
Project : Hamlin Rd		Cone no. : S10CFIIP.S16082
Location: Hamlin Rd, Ardmore		Project no. : DF21GE034
Position: 174.96422, -37.03468 WGS 84		CPT no. : CPT_16 8/15



r 92
L 150 cm²
10 cm²



Test acc NZ class

Project : Hamlin Rd

Location: Hamlin Rd, Ardmore

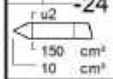
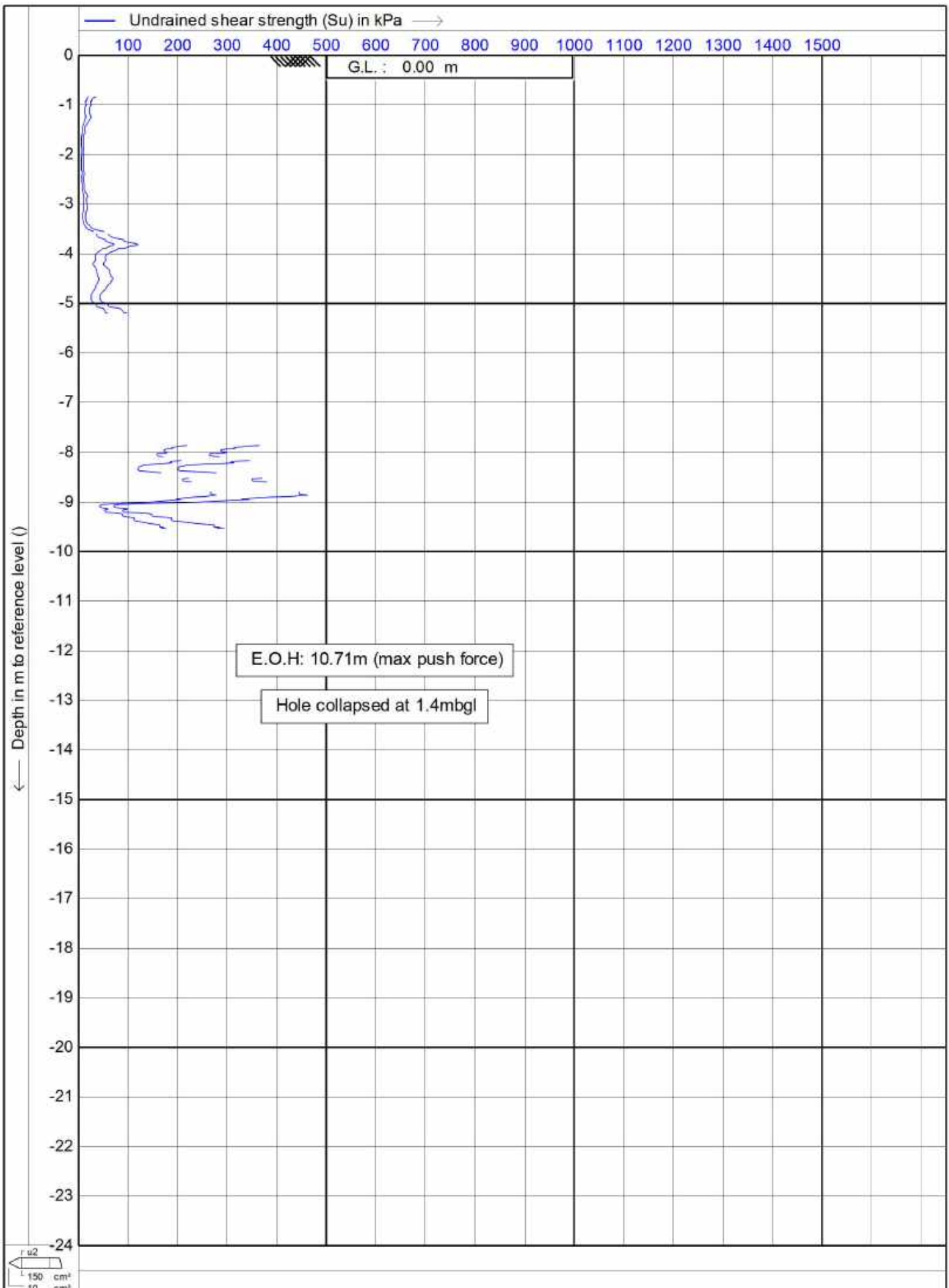
Position: 174.96422, -37.03468 WGS 84

Date : 21/04/2021

Cone no. : S10CFIP.S16082

Project no. : DF21GE034

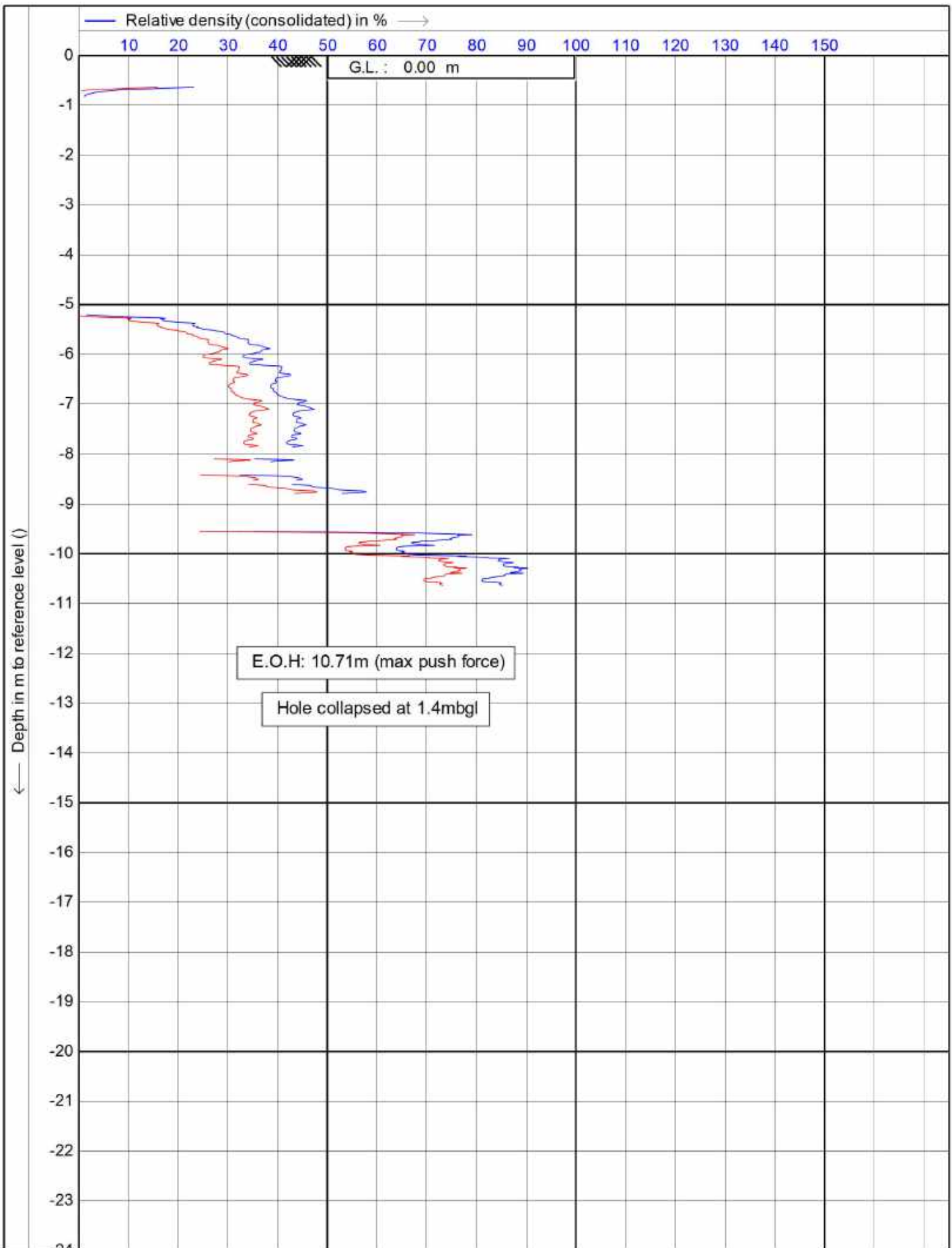
CPT no. : CPT_16 9/15



Test acc NZ class

Project : Hamlin Rd
 Location: Hamlin Rd, Ardmore
 Position: 174.96422, -37.03468 WGS 84

Date : 21/04/2021
 Cone no. : S10CFIIP.S16082
 Project no. : DF21GE034
 CPT no. : CPT_16 10/15



Test acc NZ class

Project : Hamlin Rd

Location: Hamlin Rd, Ardmore

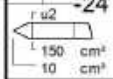
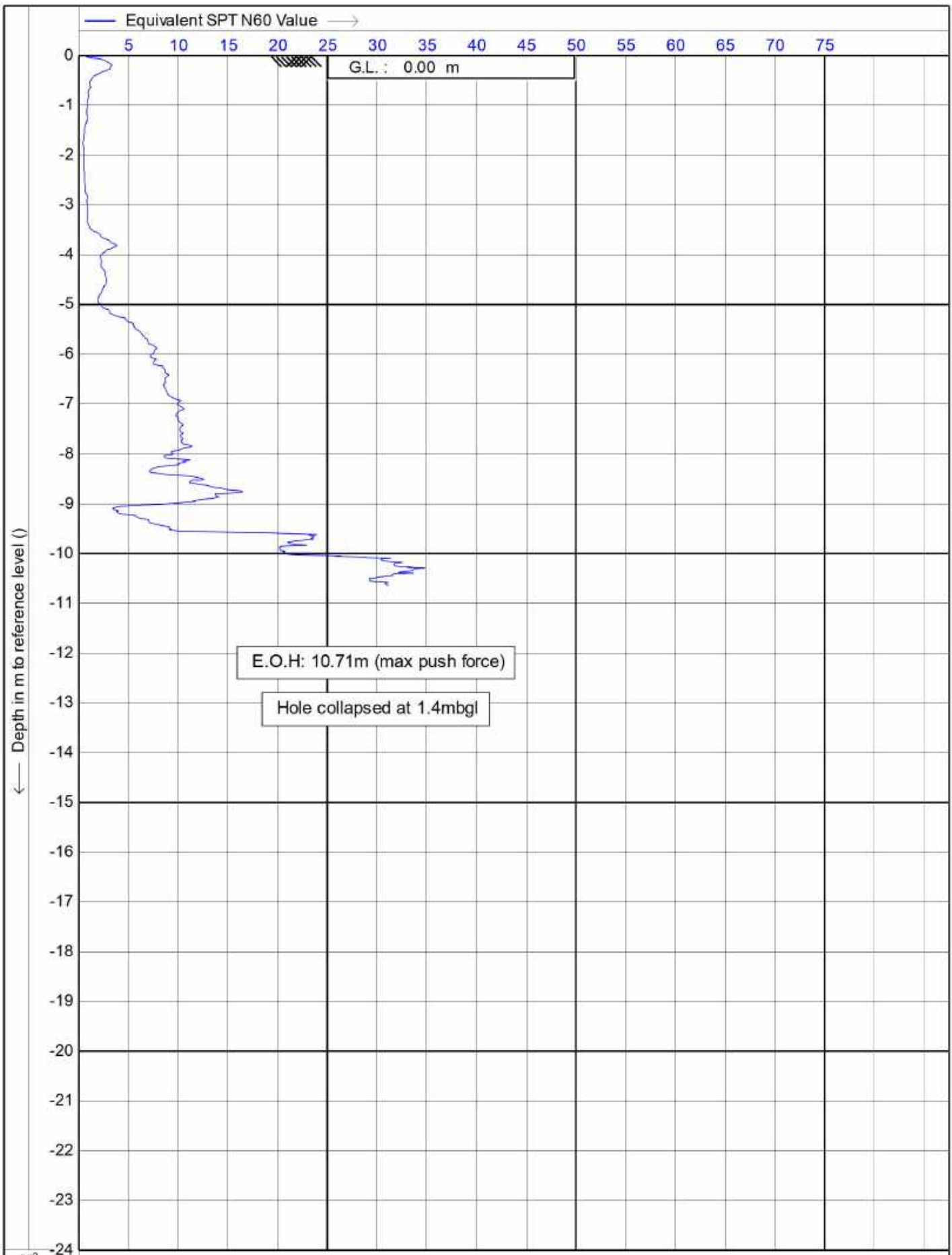
Position: 174.96422, -37.03468 WGS 84

Date : 21/04/2021

Cone no. : S10CFIIP.S16082

Project no. : DF21GE034

CPT no. : CPT_16 11/15



Test acc NZ class

Project : Hamlin Rd

Location: Hamlin Rd, Ardmore

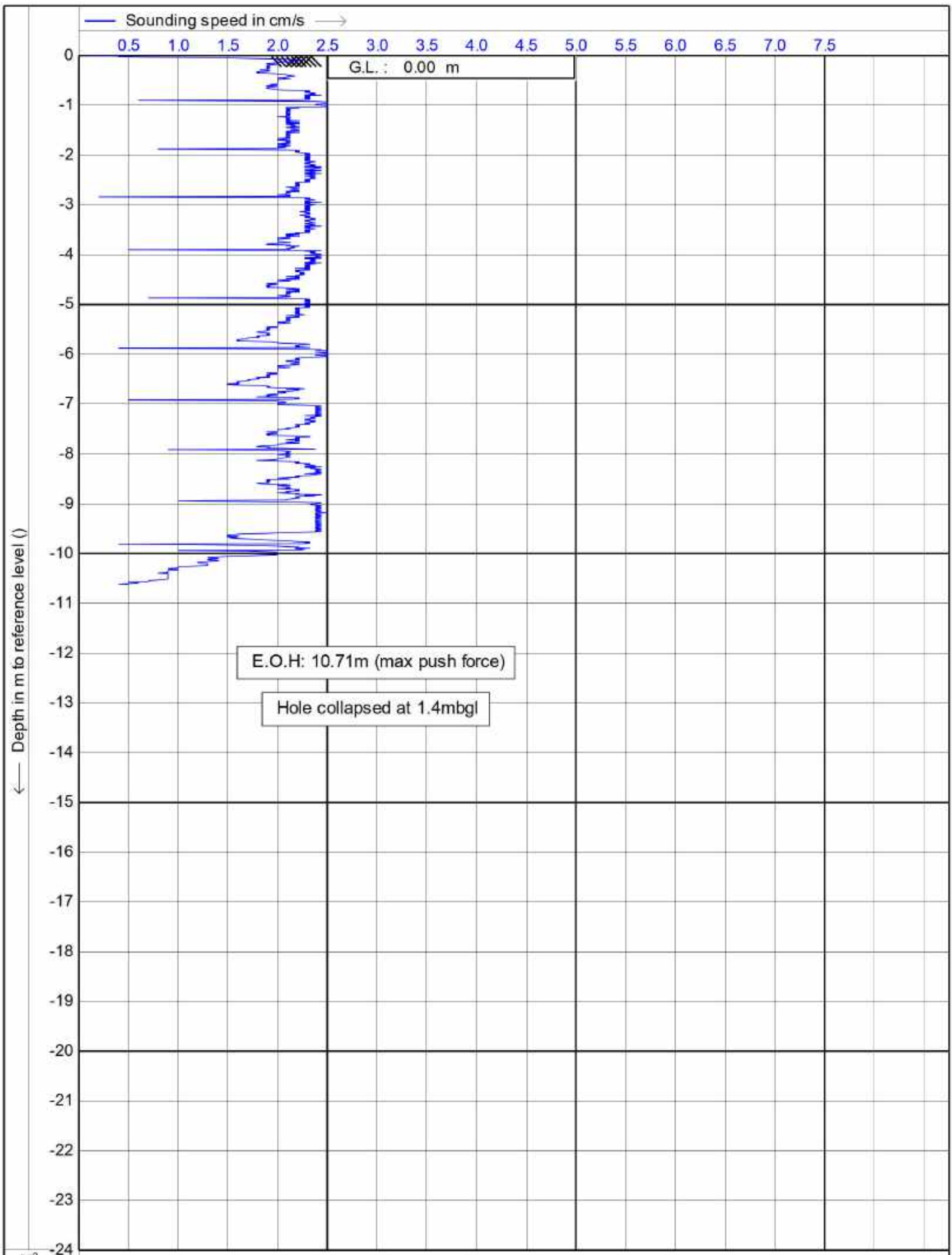
Position: 174.96422, -37.03468 WGS 84

Date : 21/04/2021

Cone no. : S10CFIIP.S16082

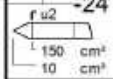
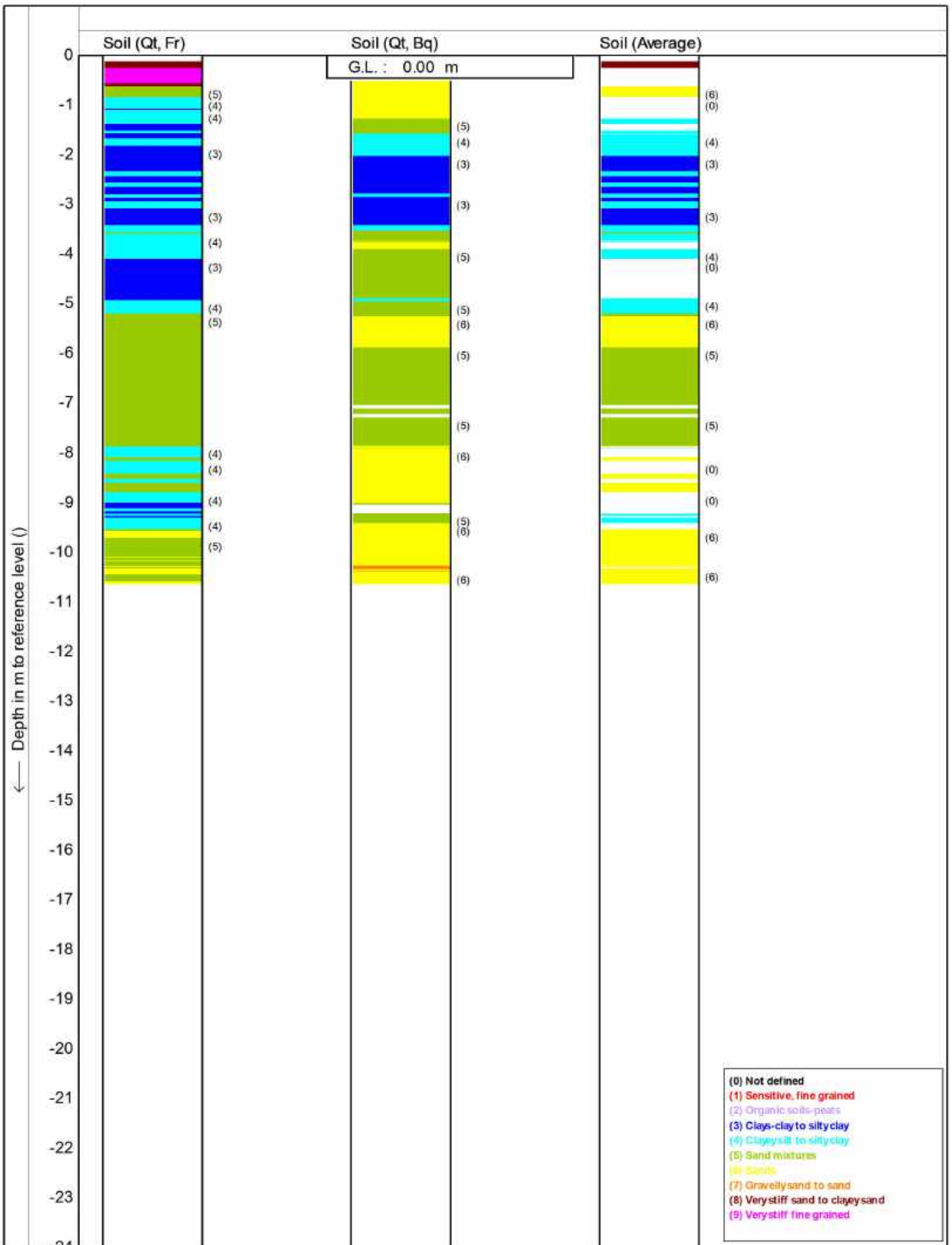
Project no. : DF21GE034

CPT no. : CPT_16 12/15



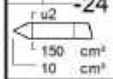
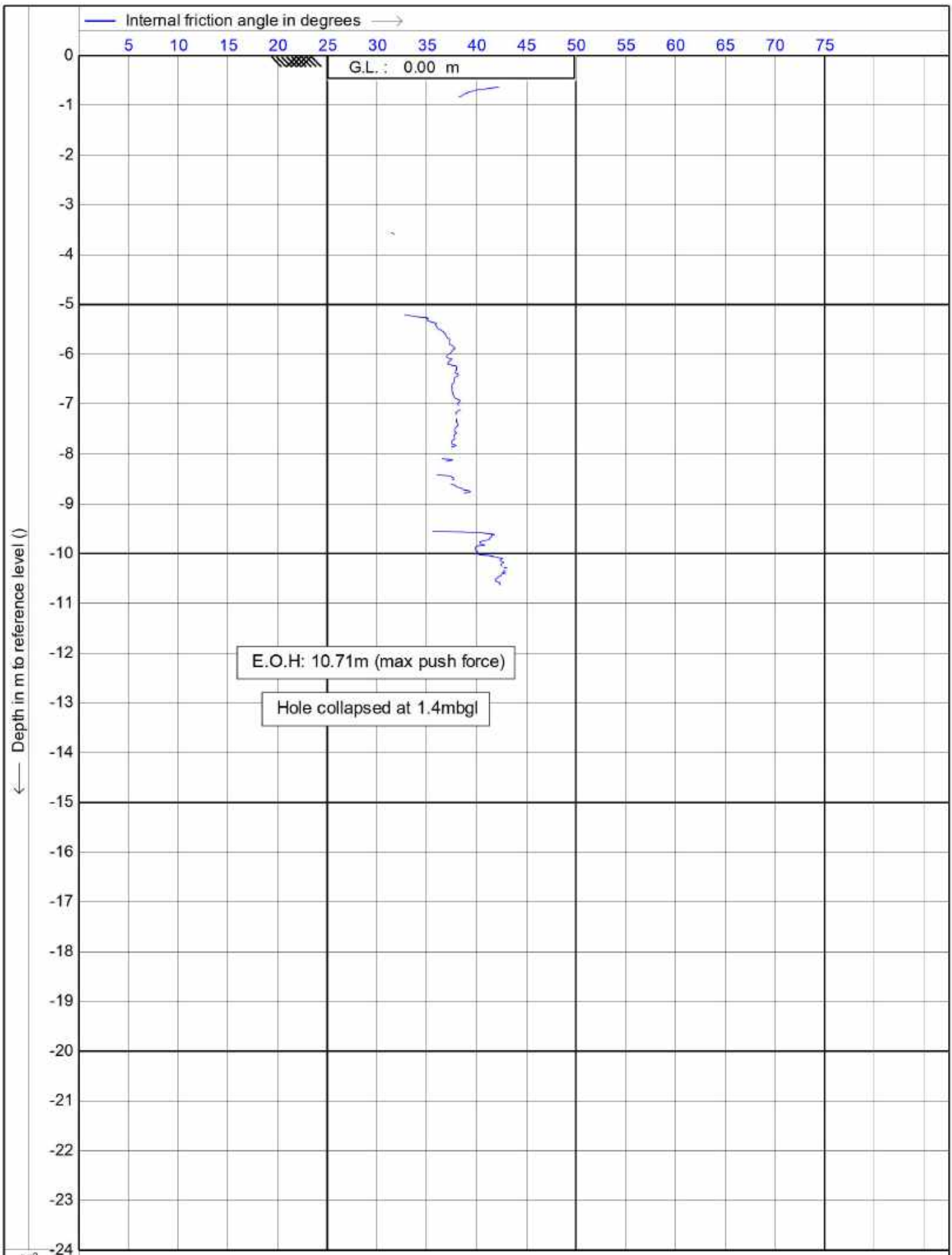
Test acc NZ class
 Project : Hamlin Rd
 Location: Hamlin Rd, Ardmore
 Position: 174.96422, -37.03468 WGS 84

Date : 21/04/2021
 Cone no. : S10CFIIP.S16082
 Project no. : DF21GE034
 CPT no. : CPT_16 13/15



Soil behaviour type classification after Robertson 1990

	Test acc NZ class	Date : 21/04/2021
	Project : Hamlin Rd	Cone no. : S10CFIIP.S16082
	Location: Hamlin Rd, Ardmore	Project no. : DF21GE034
	Position: 174.96422, -37.03468 WGS 84	CPT no. : CPT_16 14/15



Test acc NZ class

Project : Hamlin Rd

Location: Hamlin Rd, Ardmore

Position: 174.96422, -37.03468 WGS 84

Date : 21/04/2021

Cone no. : S10CFIIP.S16082


Project no. : **DF21GE034**

CPT no. : **CPT_16** 15/15

Test number 1

U_{begin} : -0.023 MPa

U_o : 0.107 MPa



Test acc NZ class

Date : 21/04/2021

Project no. : DF21GE034

CPT no. : CPT_16

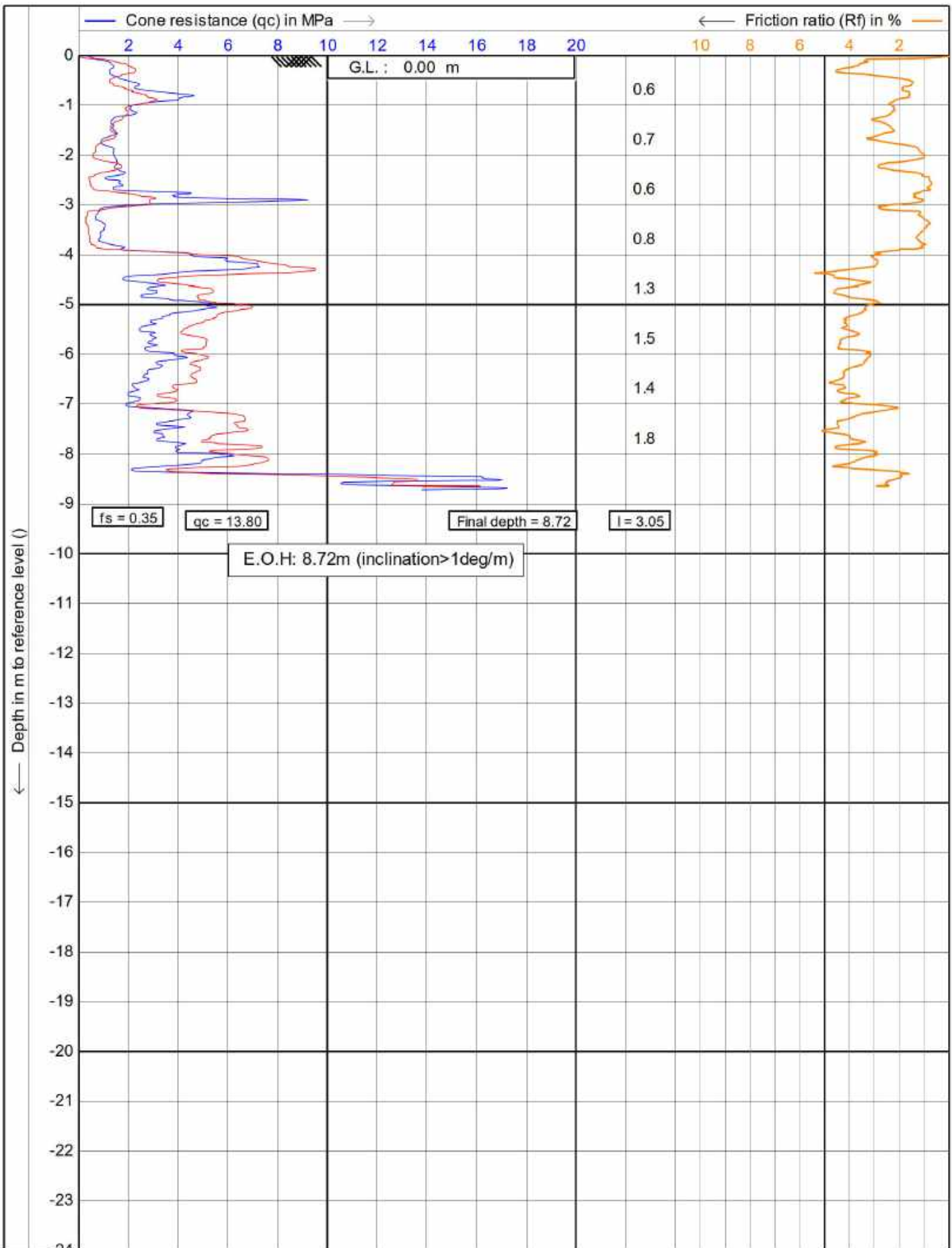
Test depth : 10.71 [m] - G.L.

Water level : 0.00 [m] - G.L.

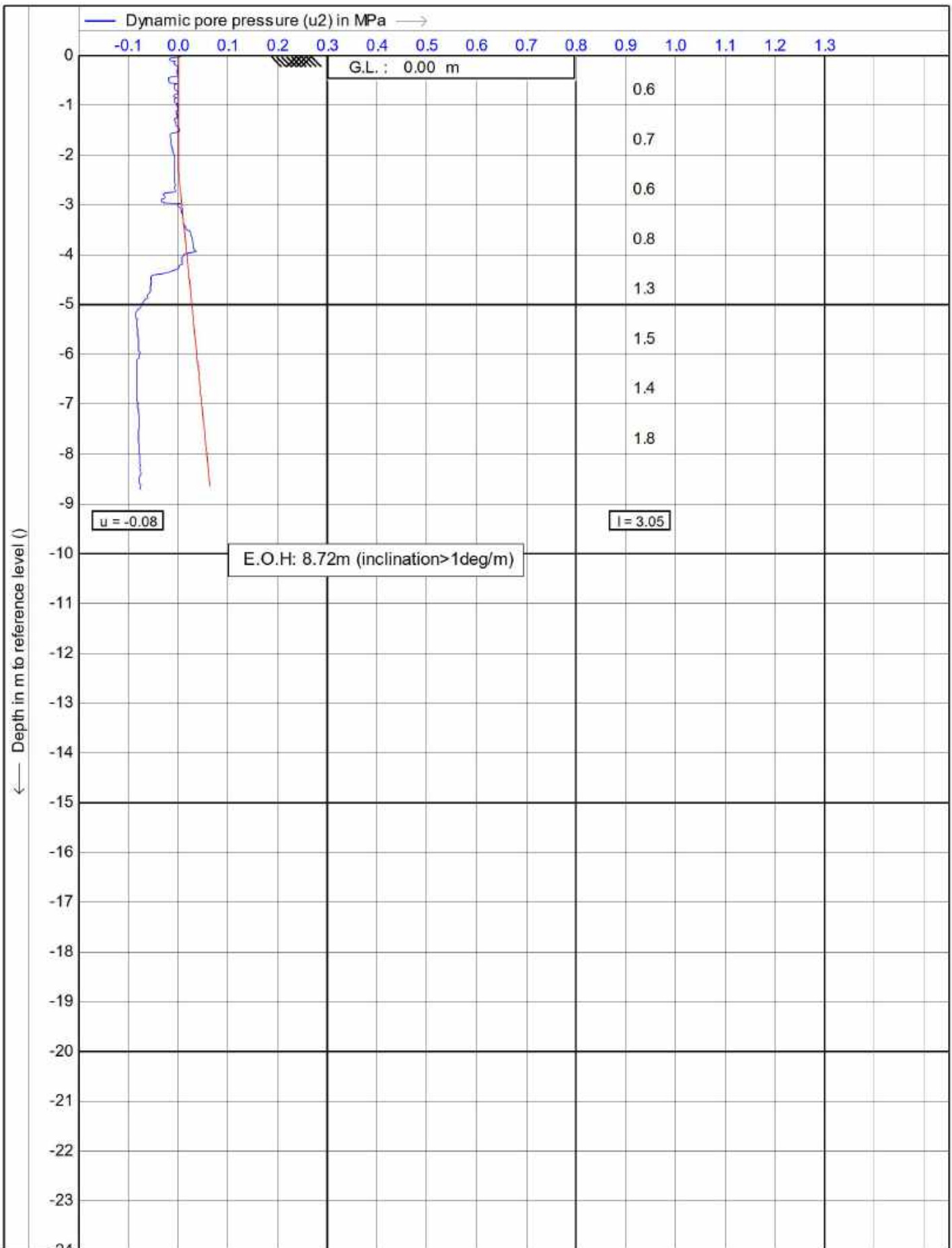


Project : Hamlin Rd

Location : Hamlin Rd, Ardmore



Test according NEN 5140 class 1		Date : 21/04/2021
Project : Hamlin Rd		Cone no. : S10CFIIP.S16082
Location: Hamlin Rd, Ardmore		Project no. : DF21GE034
Position: 174.960013, -37.035944 WGS 84		CPT no. : CPT_17 1/15



DRILLFORCE THE DRILLING SPECIALISTS

Test according NEN 5140 class 1

Project : Hamlin Rd

Location: Hamlin Rd, Ardmore

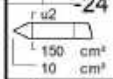
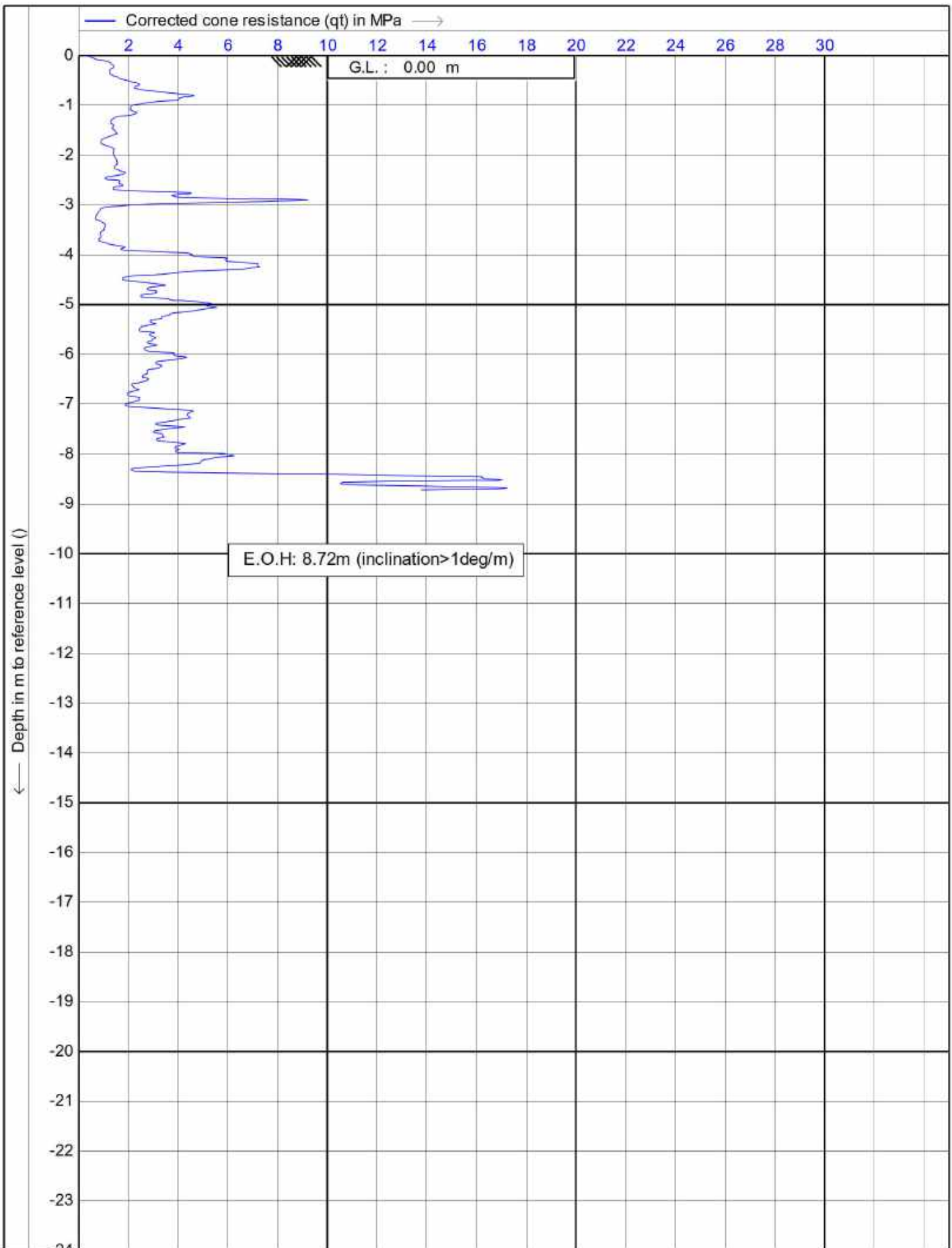
Position: 174.960013, -37.035944 WGS 84

Date : 21/04/2021

Cone no. : S10CFIIP.S16082

Project no. : DF21GE034

CPT no. : CPT_17 2/15



Test according NEN 5140 class 1

Project : **Hamlin Rd**

Location: **Hamlin Rd, Ardmore**

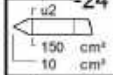
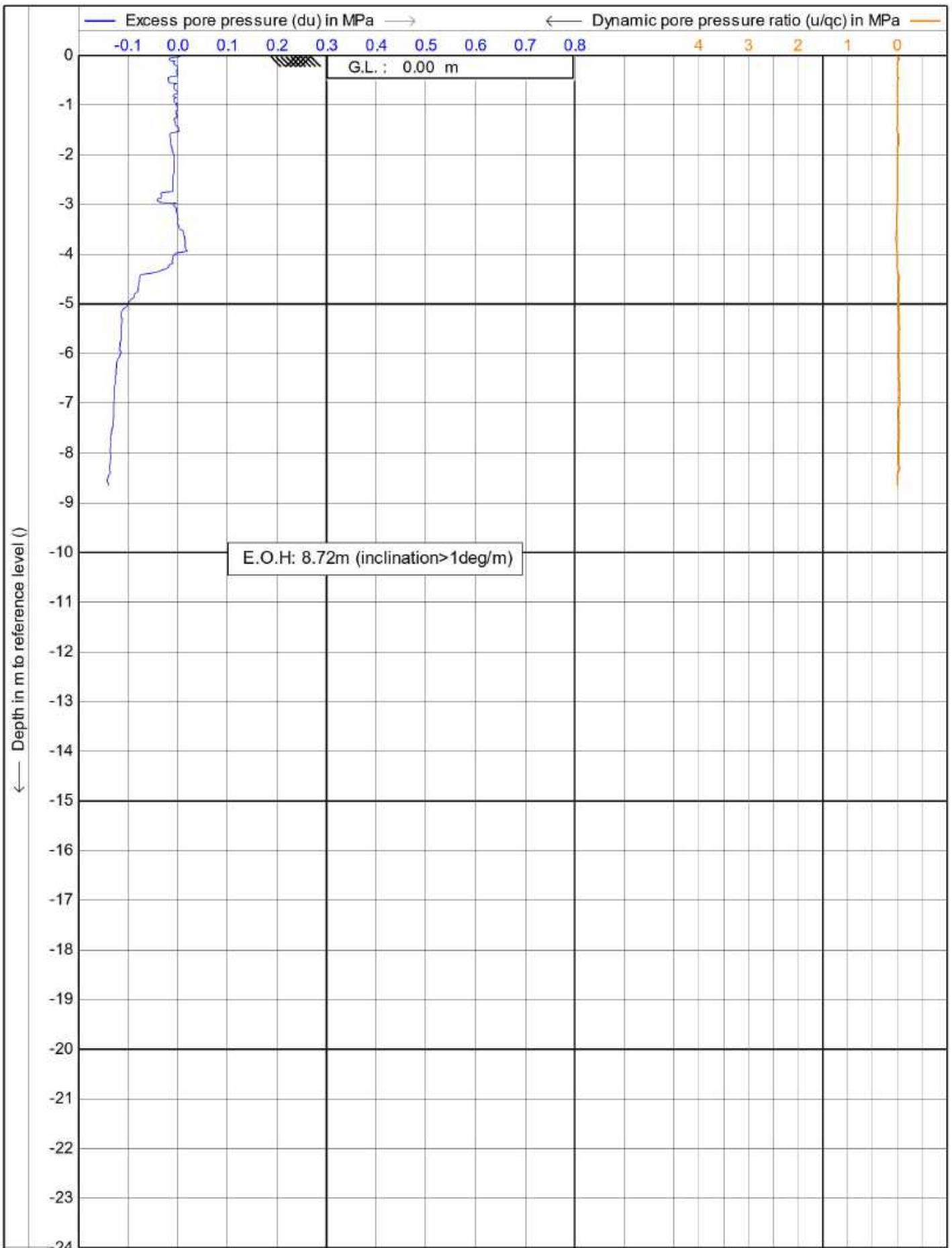
Position: **174.960013, -37.035944 WGS 84**

Date : **21/04/2021**

Cone no. : **S10CFIIP.S16082**

Project no. : **DF21GE034**

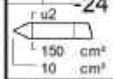
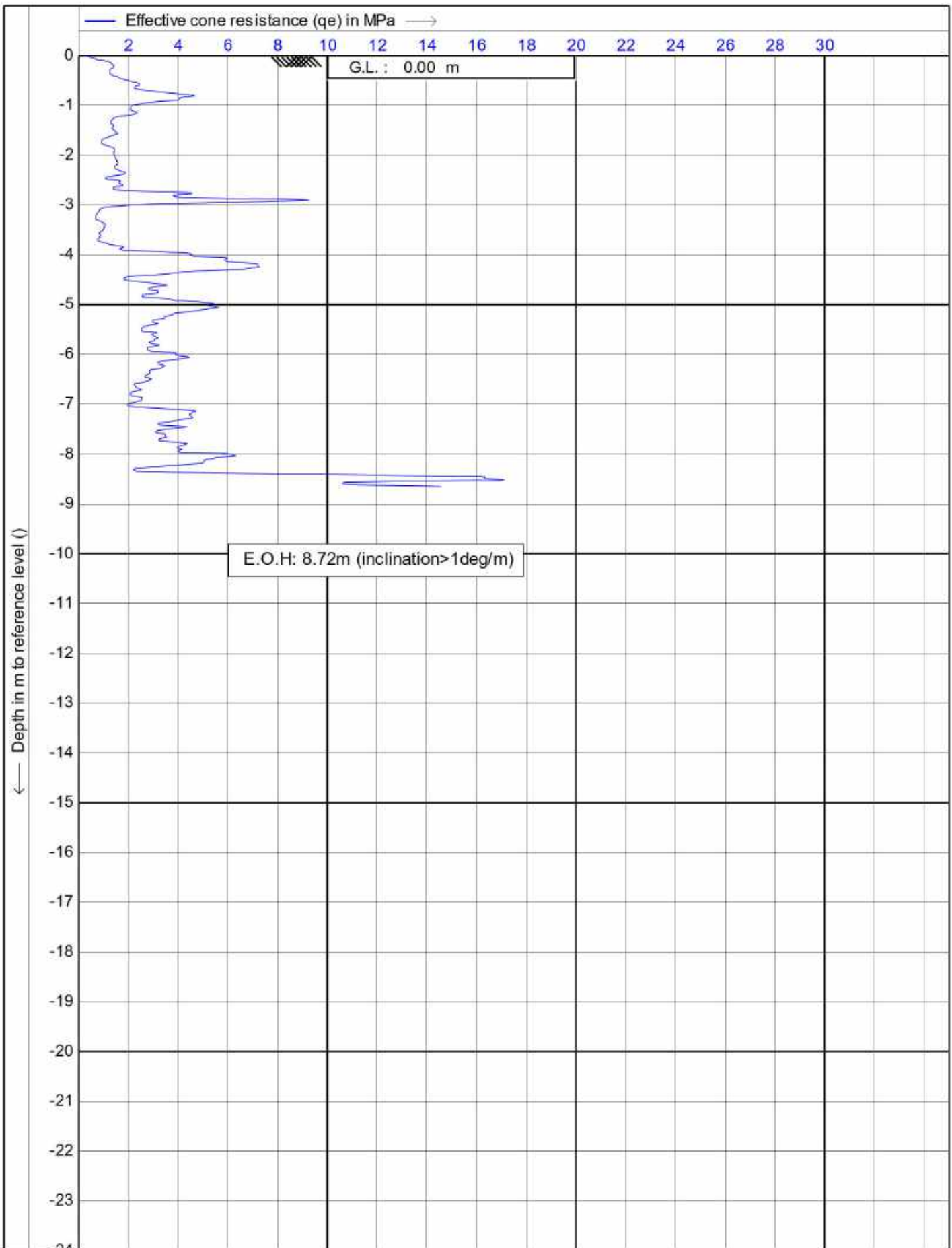
CPT no. : **CPT_17 3/15**



Test according NEN 5140 class 1

Project : **Hamlin Rd**
 Location: **Hamlin Rd, Ardmore**
 Position: **174.960013, -37.035944 WGS 84**

Date : **21/04/2021**
 Cone no. : **S10CFIIP.S16082**
 Project no. : **DF21GE034**
 CPT no. : **CPT_17 4/15**



Test according NEN 5140 class 1

Project : **Hamlin Rd**

Location: **Hamlin Rd, Ardmore**

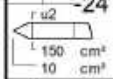
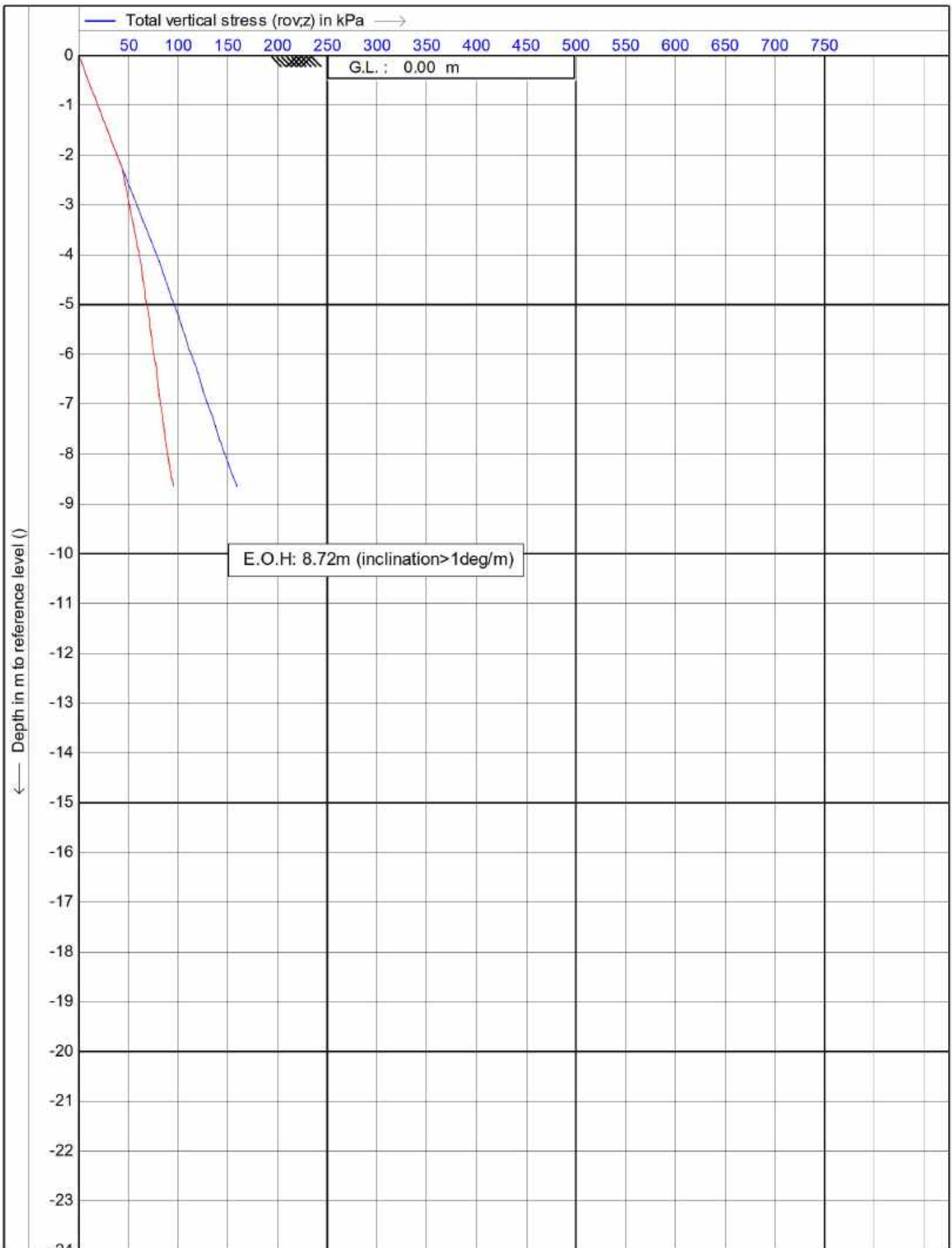
Position: **174.960013, -37.035944 WGS 84**

Date : **21/04/2021**

Cone no. : **S10CFIIP.S16082**

Project no. : **DF21GE034**

CPT no. : **CPT_17** 5/15



Test according NEN 5140 class 1

Project : **Hamlin Rd**

Location: **Hamlin Rd, Ardmore**

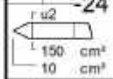
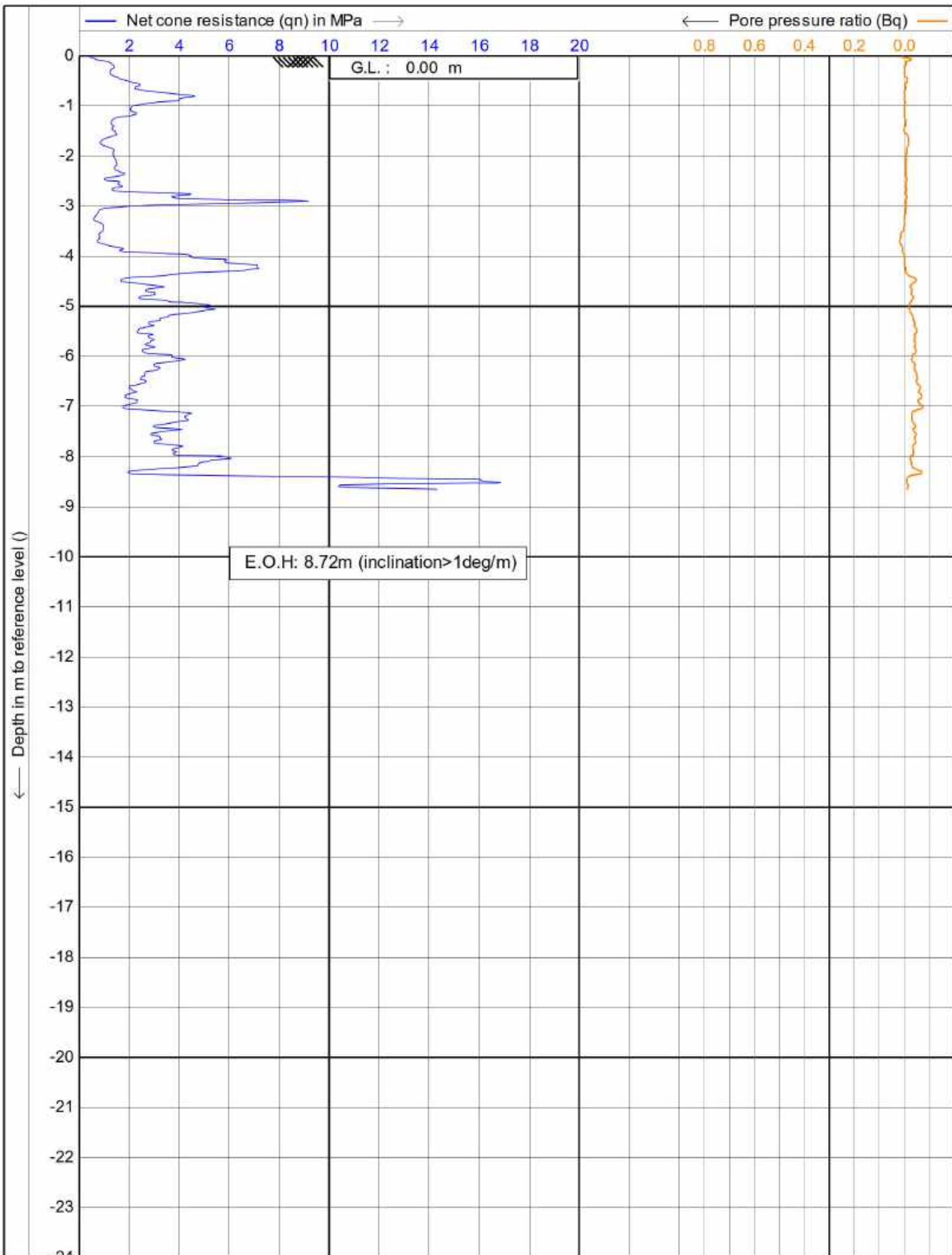
Position: **174.960013, -37.035944 WGS 84**

Date : **21/04/2021**

Cone no. : **S10CFIIP.S16082**

Project no. : **DF21GE034**

CPT no. : **CPT_17** 6/15



Test according NEN 5140 class 1

Project : Hamlin Rd

Location: Hamlin Rd, Ardmore

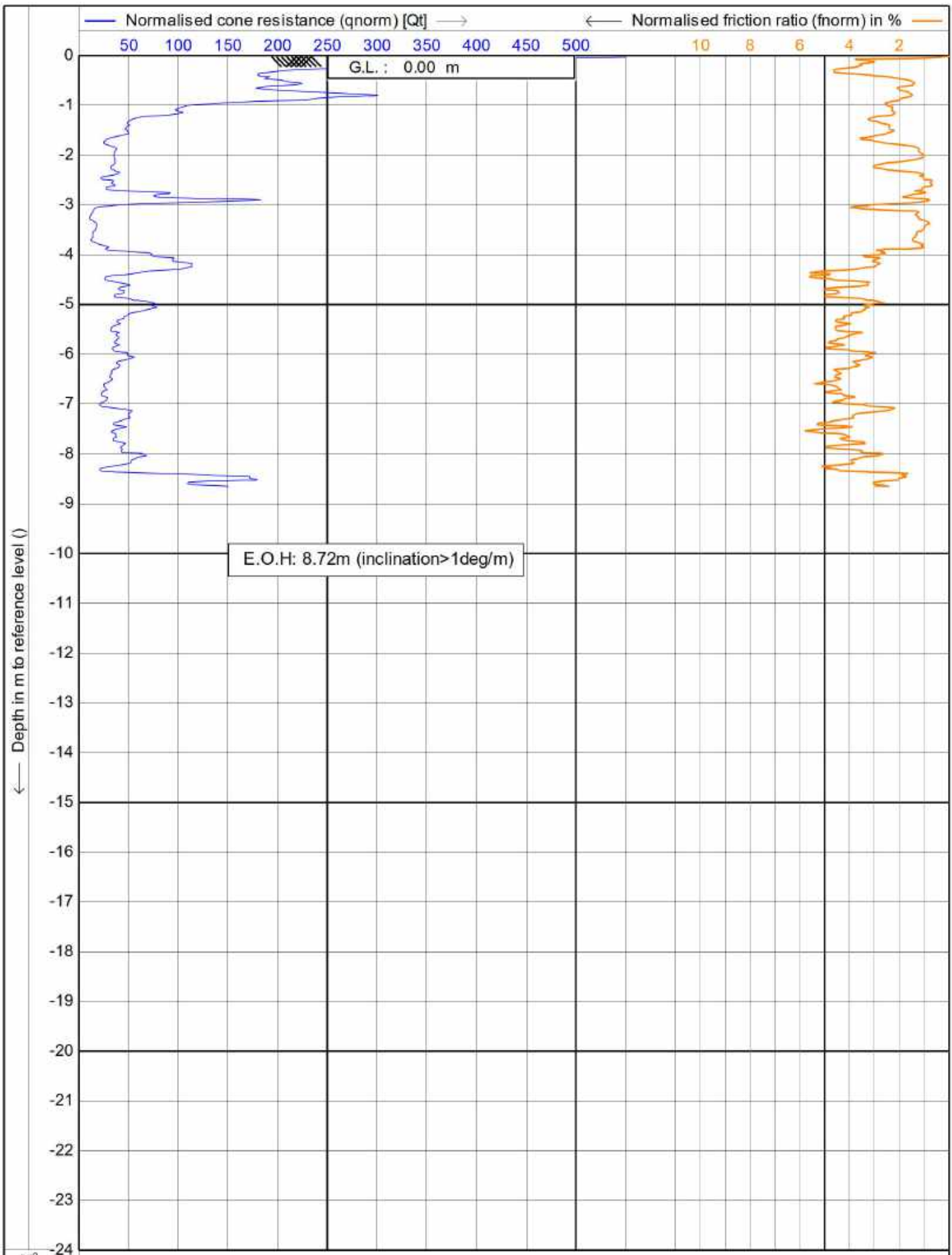
Position: 174.960013, -37.035944 WGS 84

Date : 21/04/2021

Cone no. : S10CFIIP.S16082

Project no. : DF21GE034

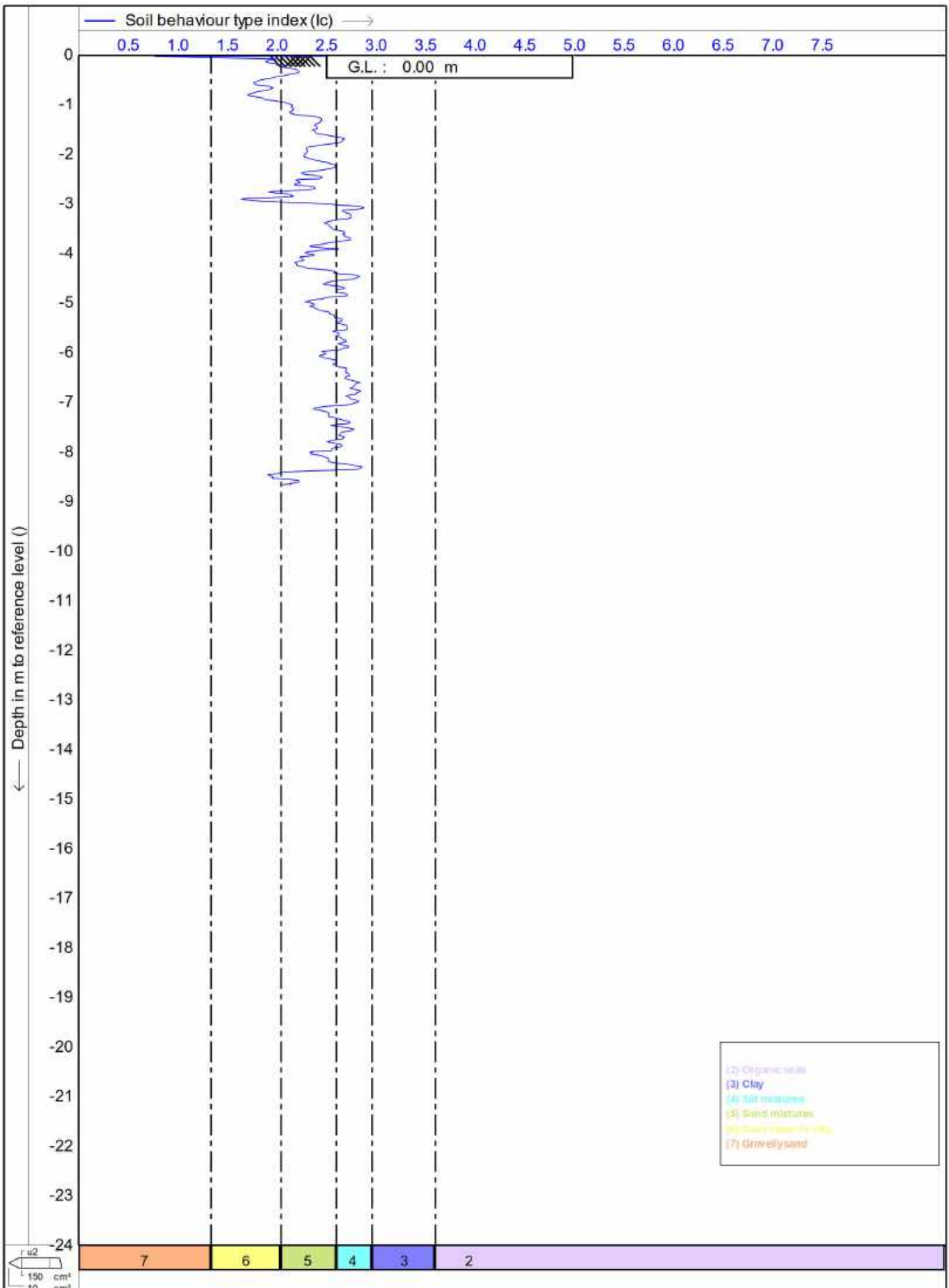
CPT no. : CPT_17 7/15



Test according NEN 5140 class 1

Project : **Hamlin Rd**
 Location: **Hamlin Rd, Ardmore**
 Position: **174.960013, -37.035944 WGS 84**

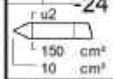
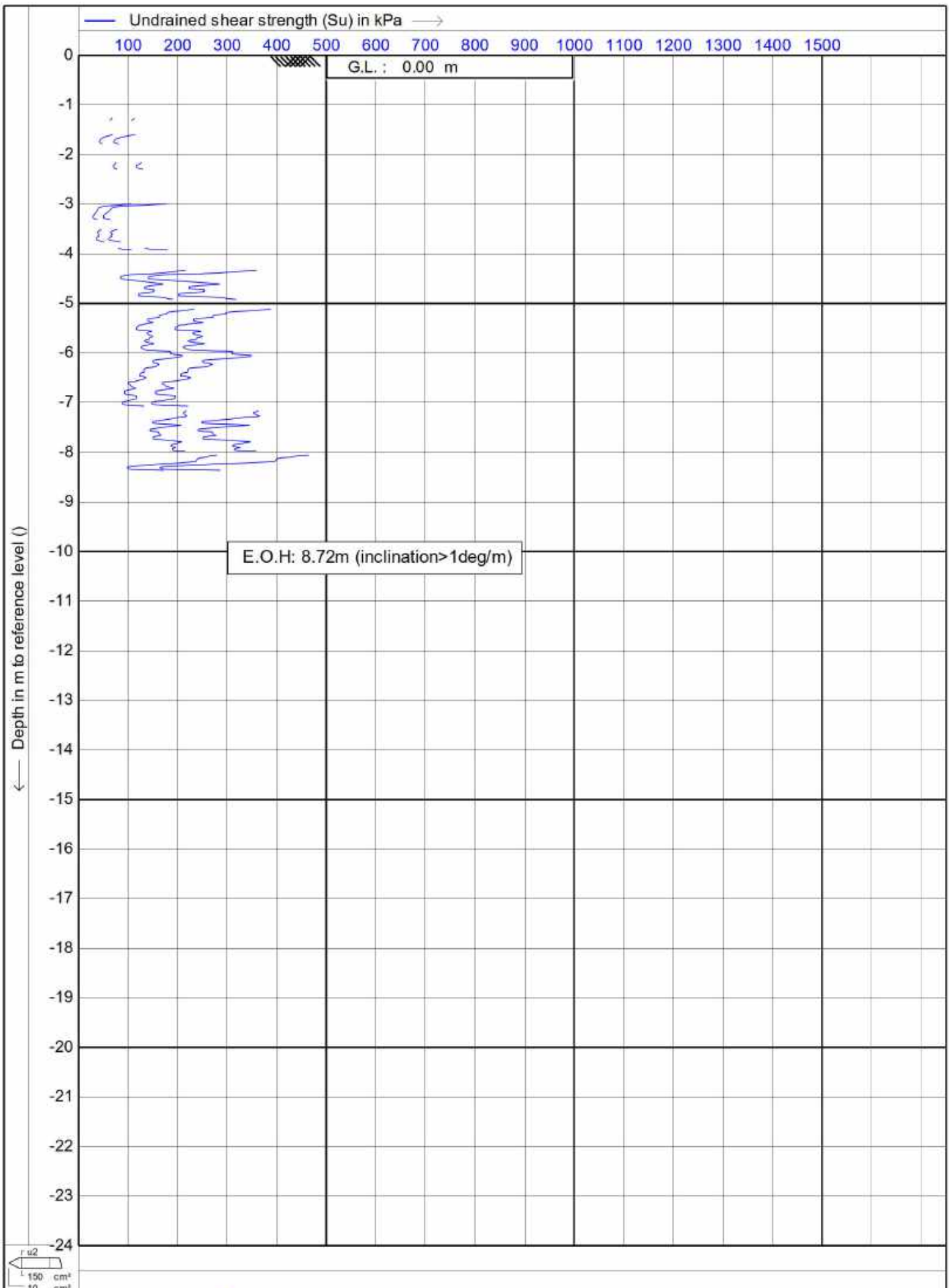
Date : **21/04/2021**
 Cone no. : **S10CFIIP.S16082**
 Project no. : **DF21GE034**
 CPT no. : **CPT_17** 8/15



Test according NEN 5140 class 1

Project : **Hamlin Rd**
 Location: **Hamlin Rd, Ardmore**
 Position: **174.960013, -37.035944 WGS 84**

Date : **21/04/2021**
 Cone no. : **S10CFIP.S16082**
 Project no. : **DF21GE034**
 CPT no. : **CPT_17** 9/15



Test according NEN 5140 class 1

Project : Hamlin Rd

Location: Hamlin Rd, Ardmore

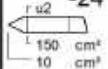
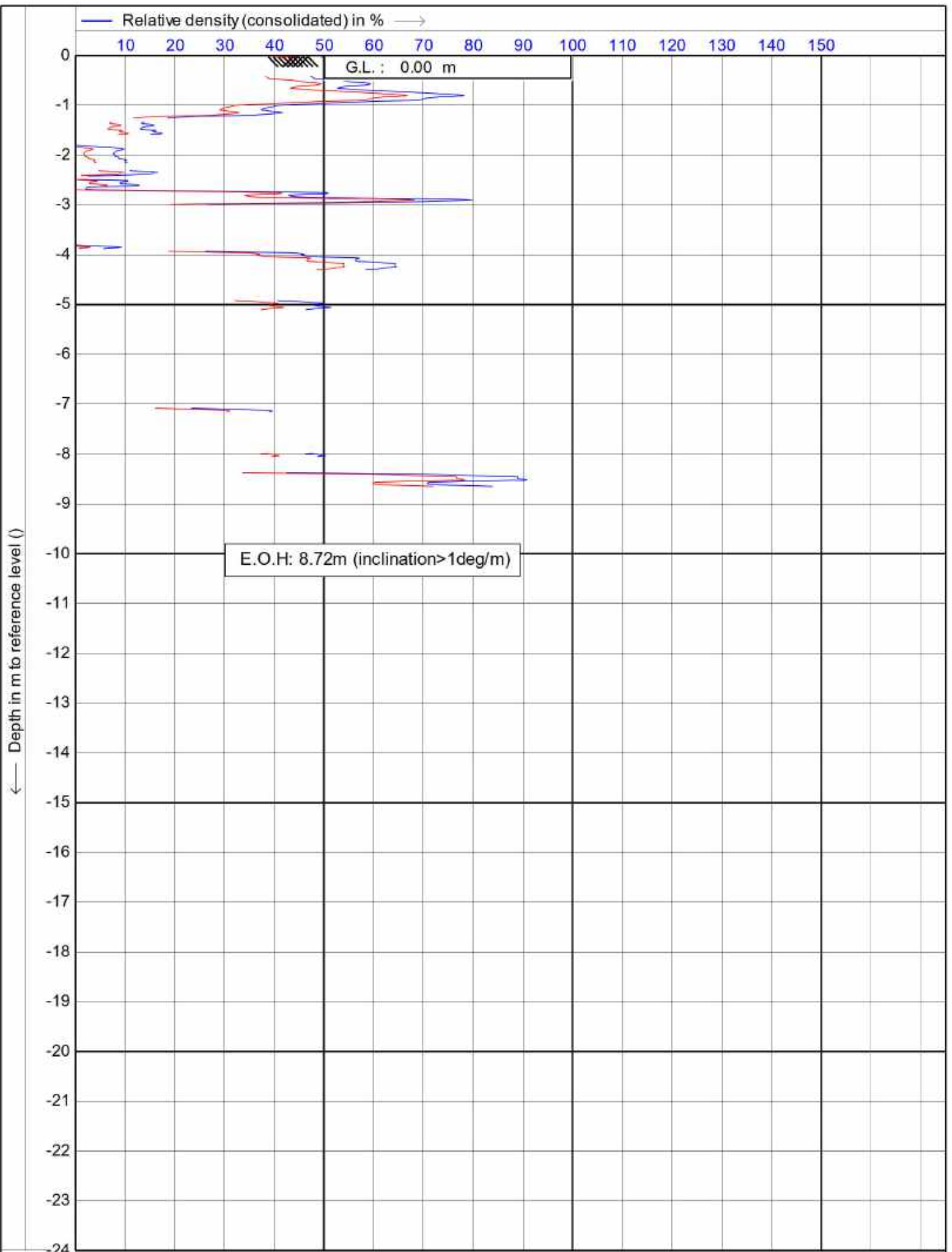
Position: 174.960013, -37.035944 WGS 84

Date : 21/04/2021

Cone no. : S10CFIIP.S16082

Project no. : DF21GE034

CPT no. : CPT_17 10/15



Test according NEN 5140 class 1

Project : Hamlin Rd

Location: Hamlin Rd, Ardmore

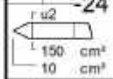
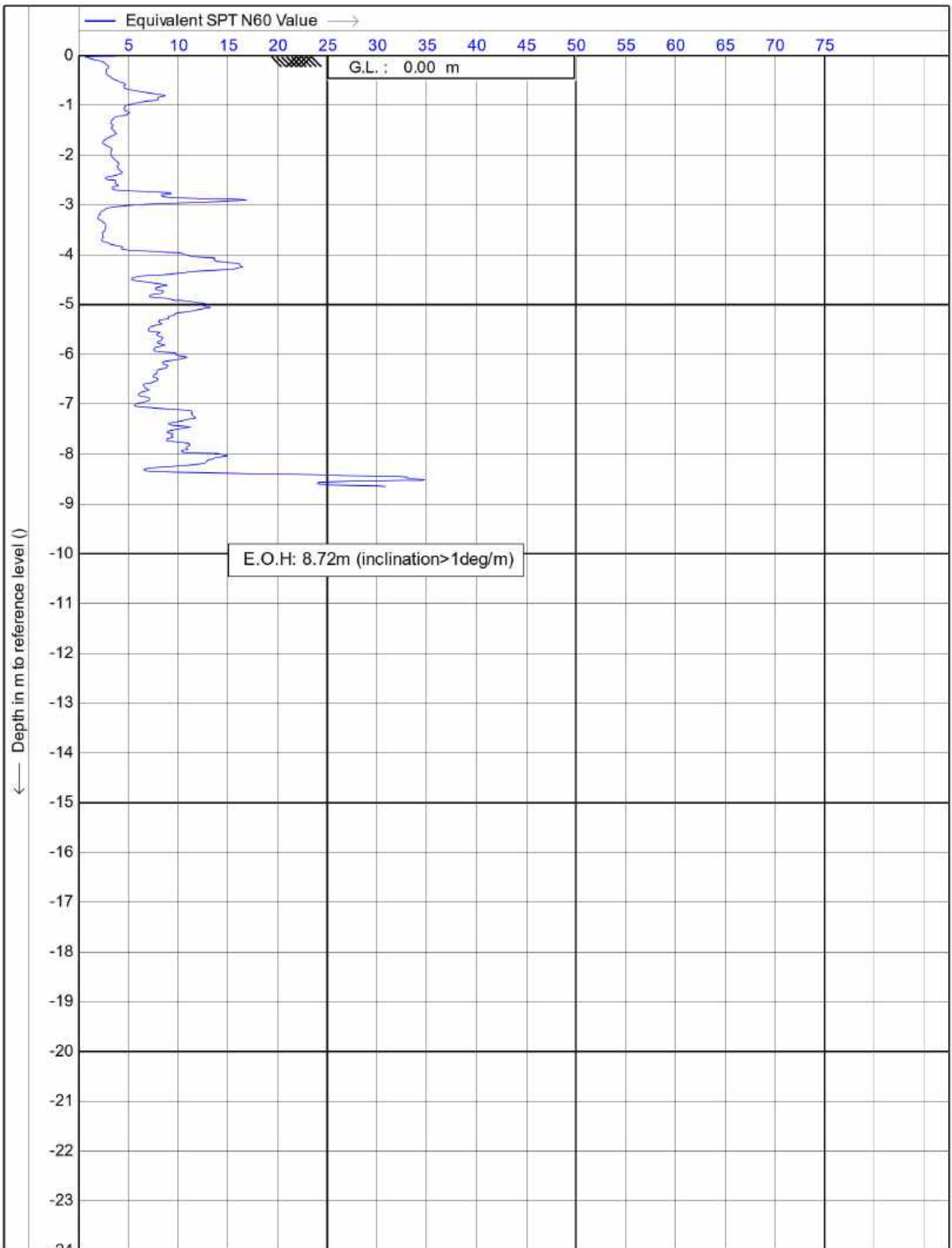
Position: 174.960013, -37.035944 WGS 84

Date : 21/04/2021

Cone no. : S10CFIIP.S16082

Project no. : DF21GE034

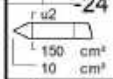
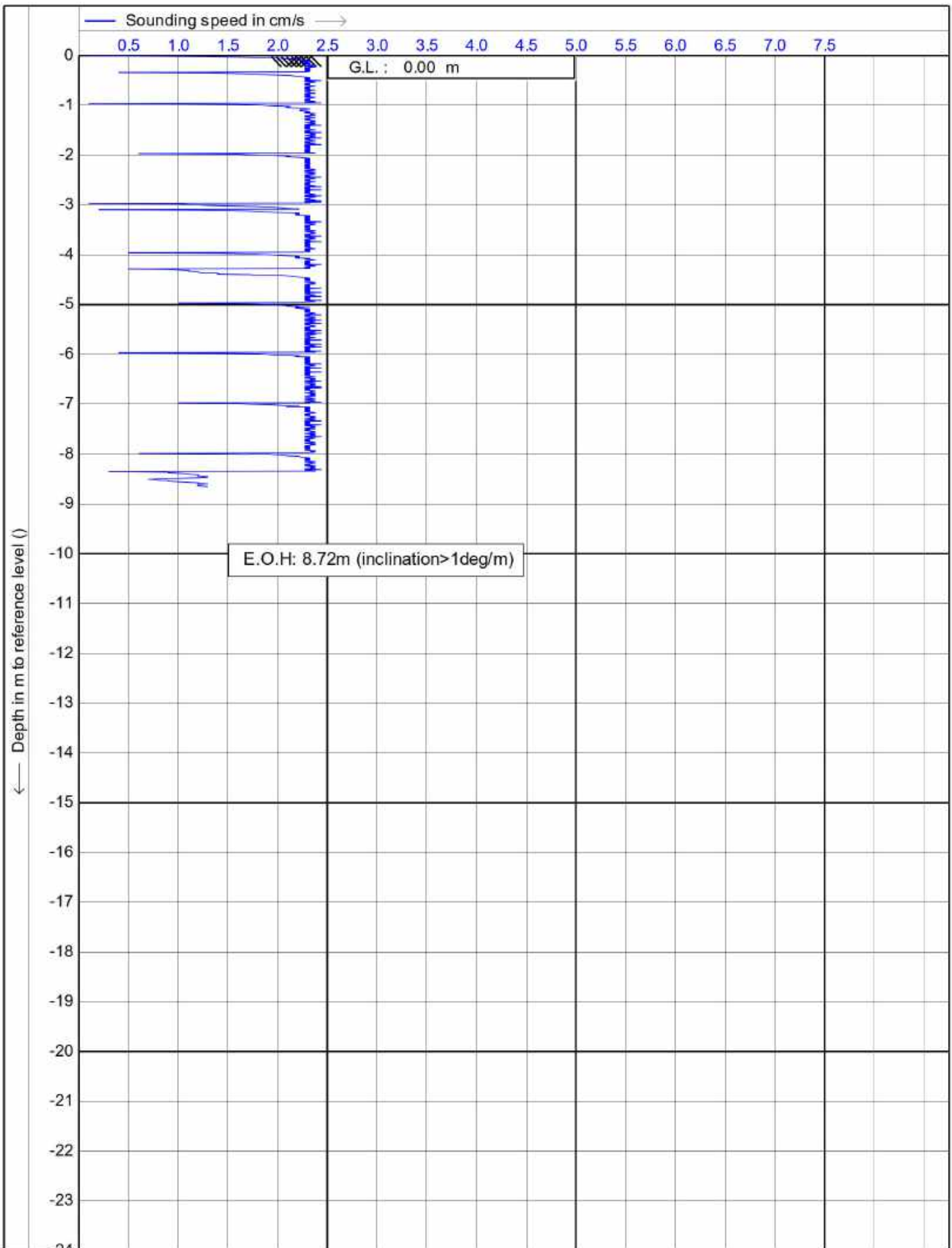
CPT no. : CPT_17 11/15



Test according NEN 5140 class 1

Project : **Hamlin Rd**
 Location: **Hamlin Rd, Ardmore**
 Position: **174.960013, -37.035944 WGS 84**

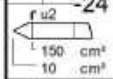
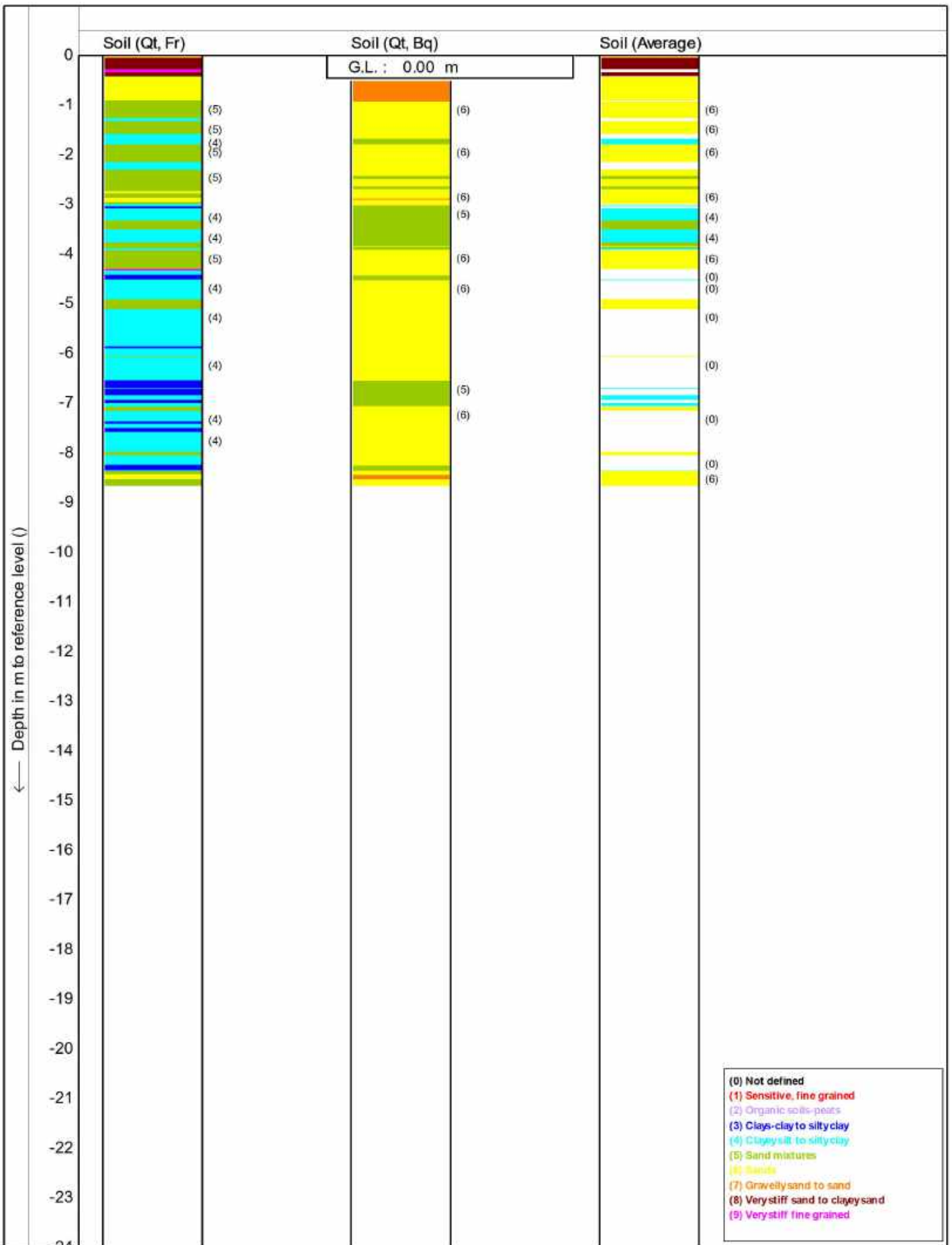
Date : **21/04/2021**
 Cone no. : **S10CFIIP.S16082**
 Project no. : **DF21GE034**
 CPT no. : **CPT_17** 12/15



Test according NEN 5140 class 1

Project : **Hamlin Rd**
 Location: **Hamlin Rd, Ardmore**
 Position: **174.960013, -37.035944 WGS 84**

Date : **21/04/2021**
 Cone no. : **S10CFIIP.S16082**
 Project no. : **DF21GE034**
 CPT no. : **CPT_17** 13/15



Test according NEN 5140 class 1

Project : Hamlin Rd

Location: Hamlin Rd, Ardmore

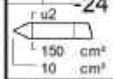
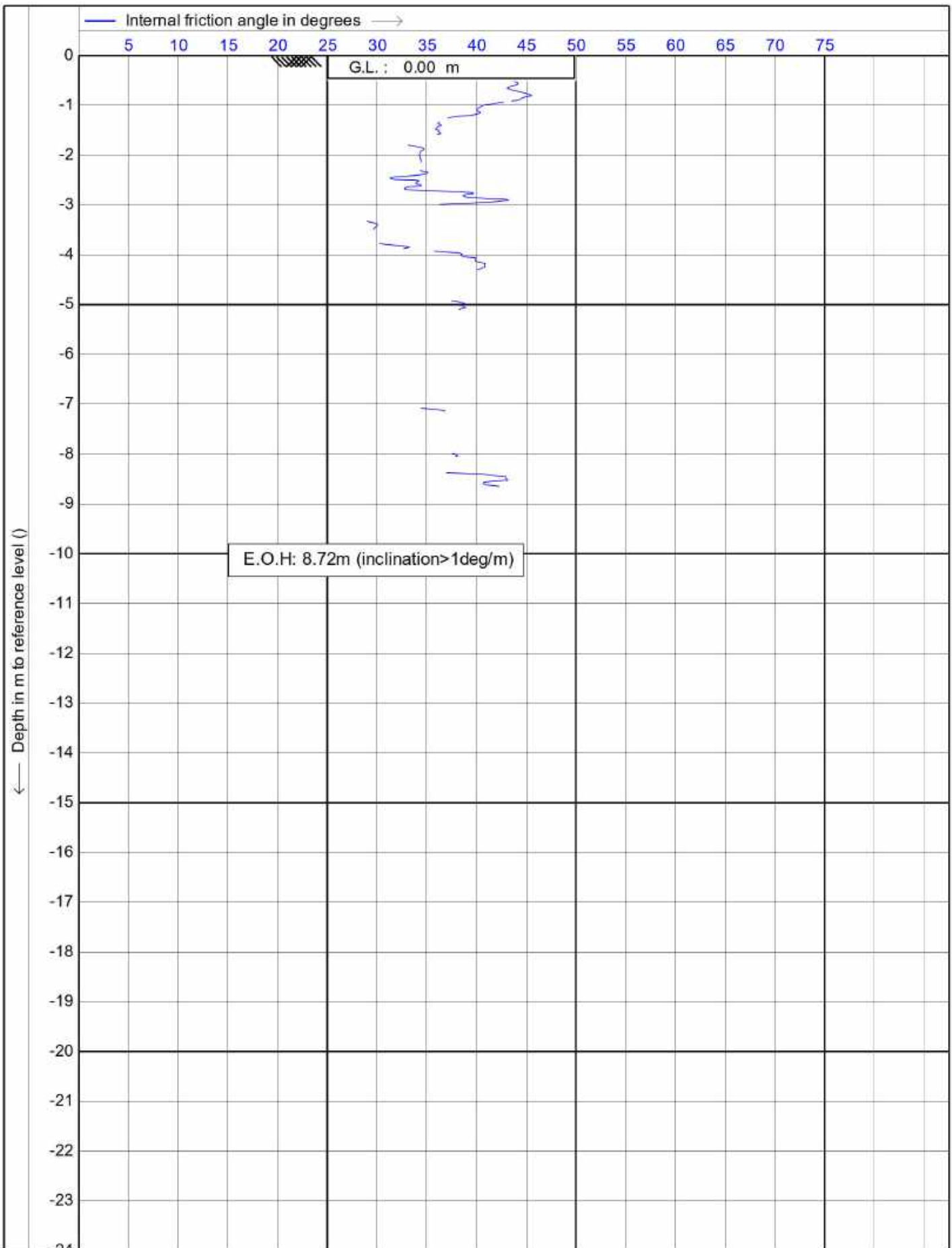
Position: 174.960013, -37.035944 WGS 84

Date : 21/04/2021

Cone no. : S10CFIIP.S16082

Project no. : DF21GE034

CPT no. : CPT_17 14/15



Test according NEN 5140 class 1

Project : **Hamlin Rd**

Location: **Hamlin Rd, Ardmore**

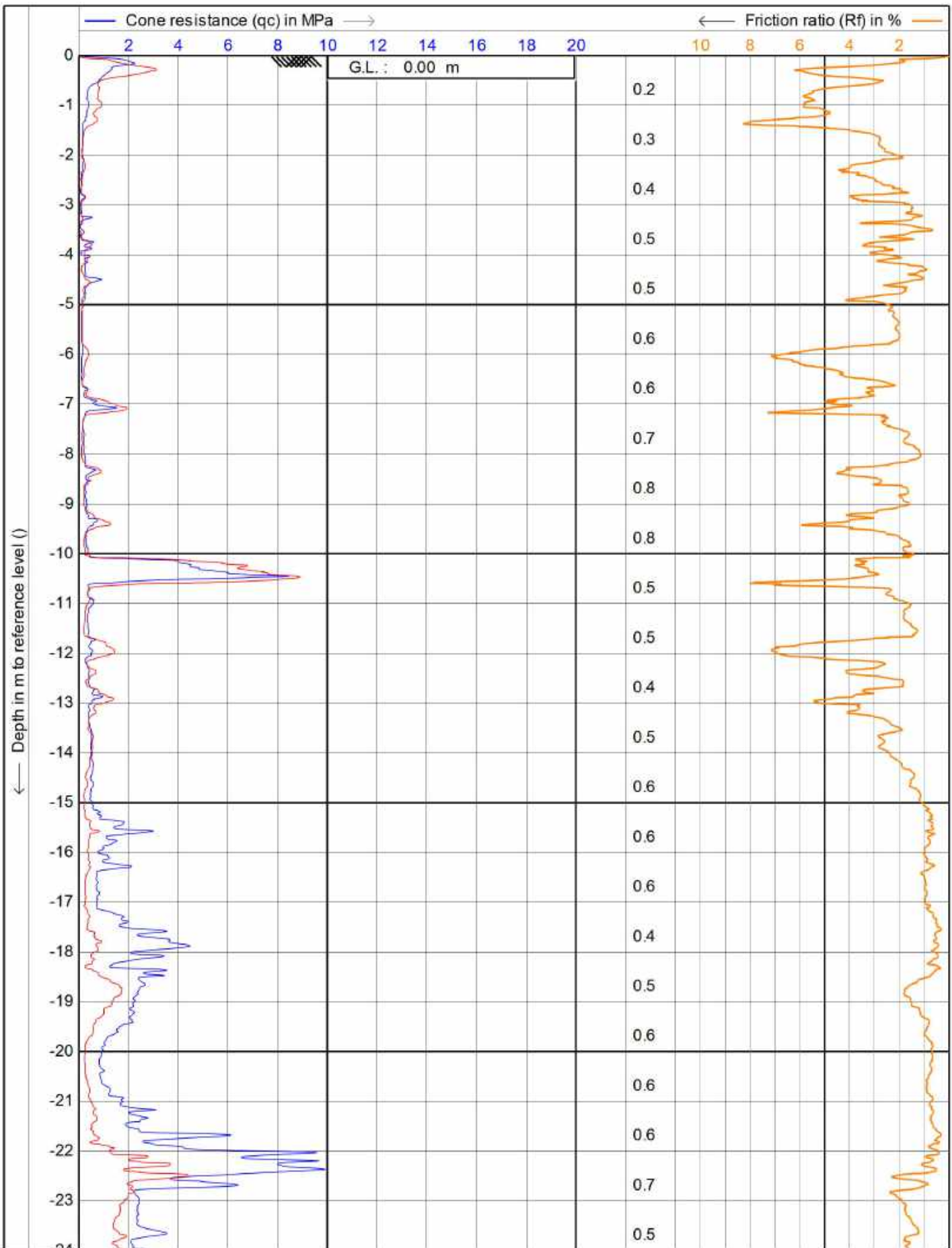
Position: **174.960013, -37.035944 WGS 84**

Date : **21/04/2021**

Cone no. : **S10CFIIP.S16082**

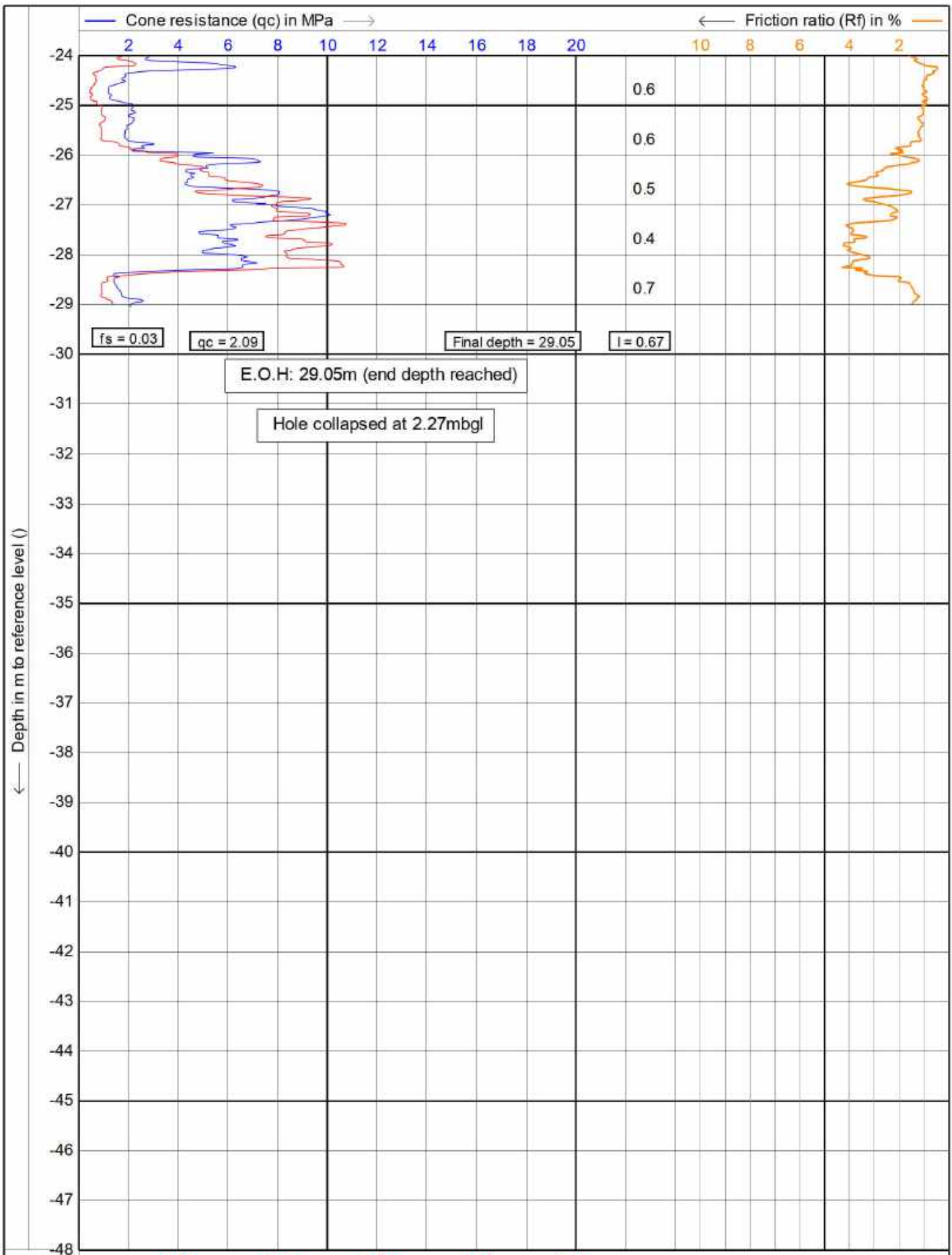
Project no. : **DF21GE034**

CPT no. : **CPT_17** 15/15



Test acc NZ class
 Project : Hamlin Rd
 Location: Hamlin Rd, Ardmore
 Position: 174.95477, -37.03749 WGS 84

Date : 22/04/2021
 Cone no. : S10CFIP.S16082
 Project no. : DF21GE034
 CPT no. : CPT_18 1/30



Test acc NZ class

Project : Hamlin Rd

Location: Hamlin Rd, Ardmore

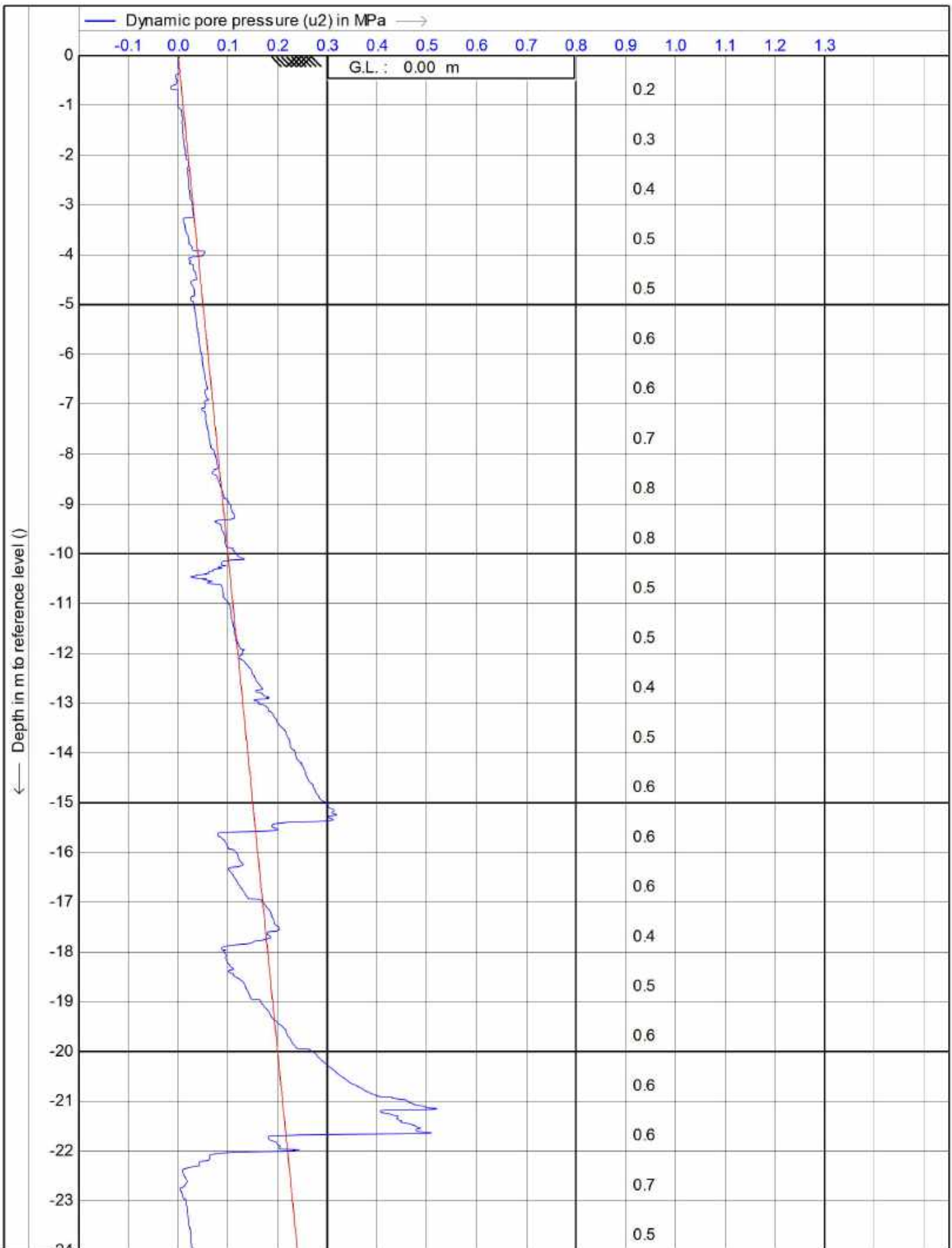
Position: 174.95477, -37.03749 WGS 84

Date : 22/04/2021

Cone no. : S10CFIIP.S16082

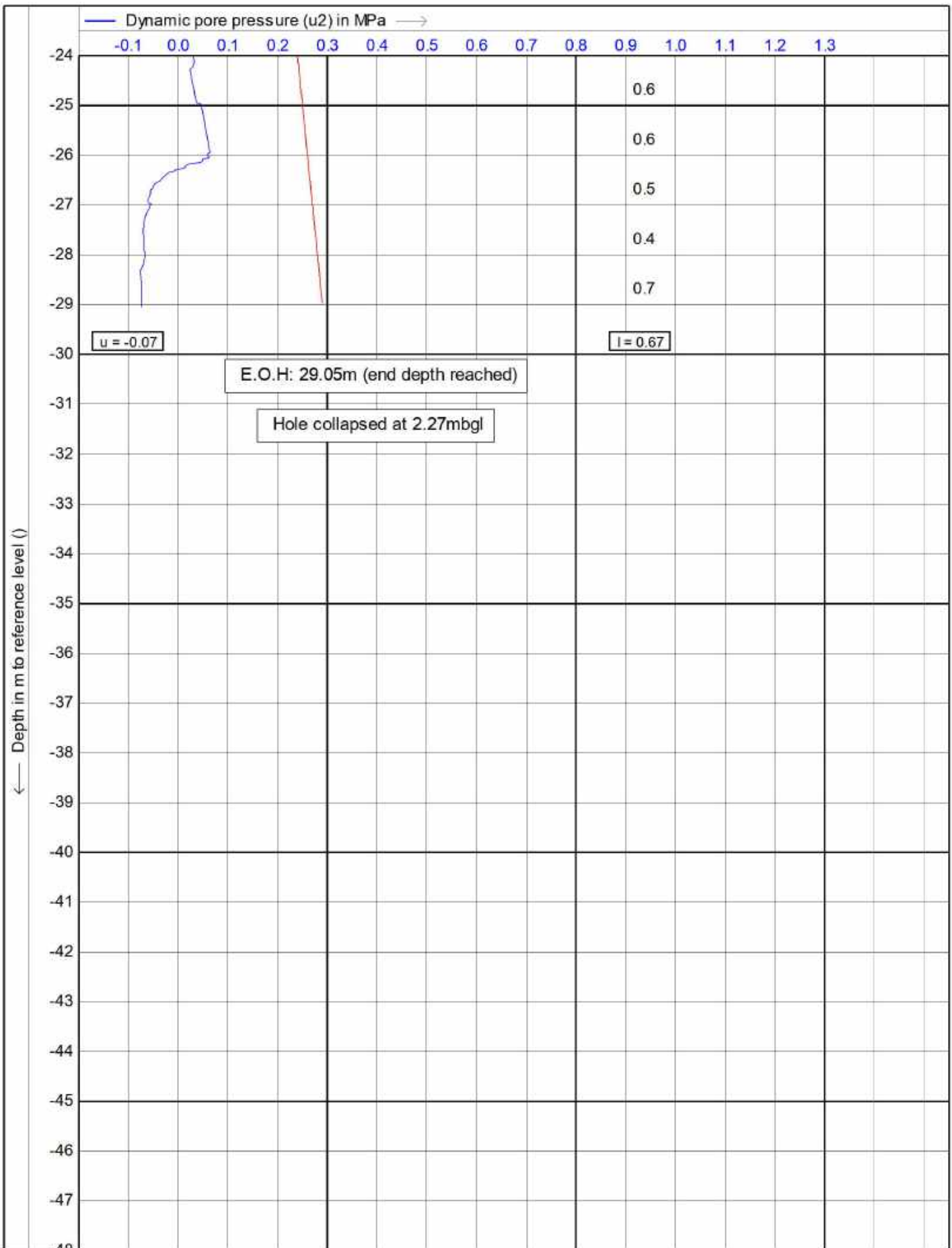
Project no. : DF21GE034

CPT no. : CPT_18 2/30



— Equilibrium pore pressure (u0) in MPa Inclination (I) in degr
r u2
L 150 cm²
10 cm²

	Test acc NZ class	Date : 22/04/2021
	Project : Hamlin Rd	Cone no. : S10CFIP.S16082
	Location: Hamlin Rd, Ardmore	Project no. : DF21GE034
	Position: 174.95477, -37.03749 WGS 84	CPT no. : CPT_18 3/30



Test acc NZ class

Project : Hamlin Rd

Location: Hamlin Rd, Ardmore

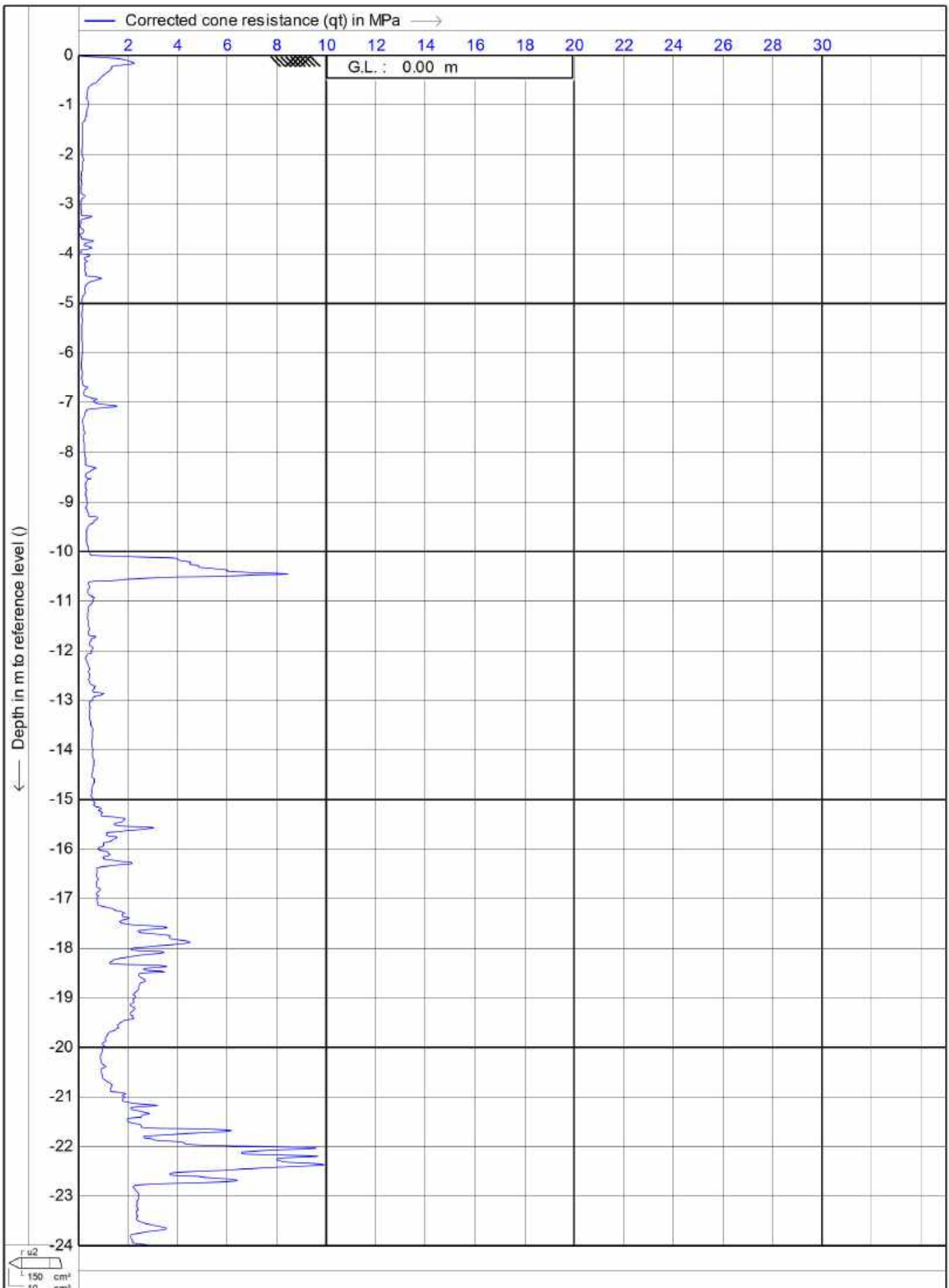
Position: 174.95477, -37.03749 WGS 84

Date : 22/04/2021

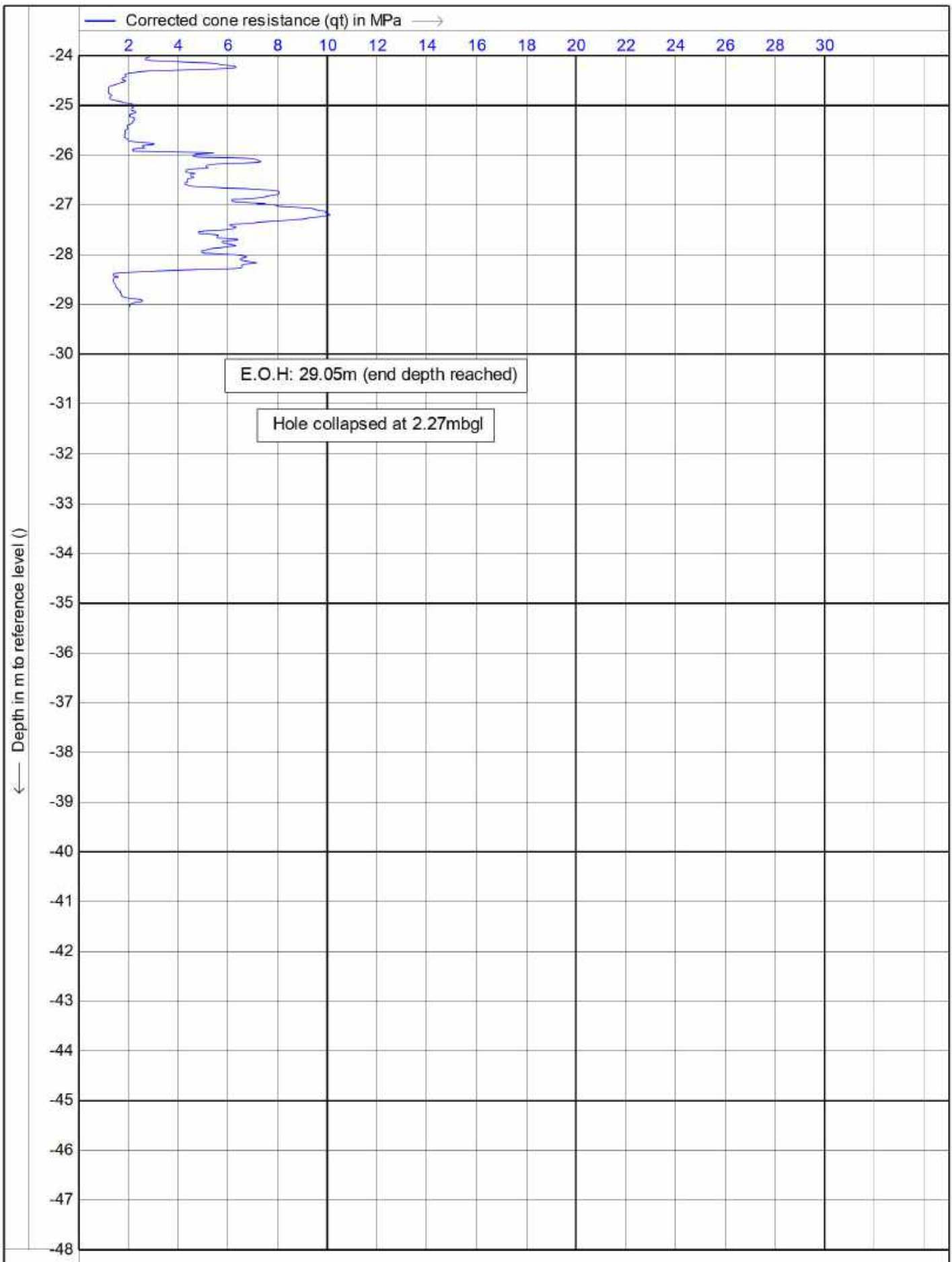
Cone no. : S10CFIIP.S16082

Project no. : DF21GE034

CPT no. : CPT_18 4/30



	Test acc NZ class	Date : 22/04/2021
	Project : Hamlin Rd	Cone no. : S10CFIIP.S16082
	Location: Hamlin Rd, Ardmore	Project no. : DF21GE034
	Position: 174.95477, -37.03749 WGS 84	CPT no. : CPT_18 5/30



Test acc NZ class

Project : Hamlin Rd

Location: Hamlin Rd, Ardmore

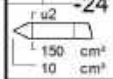
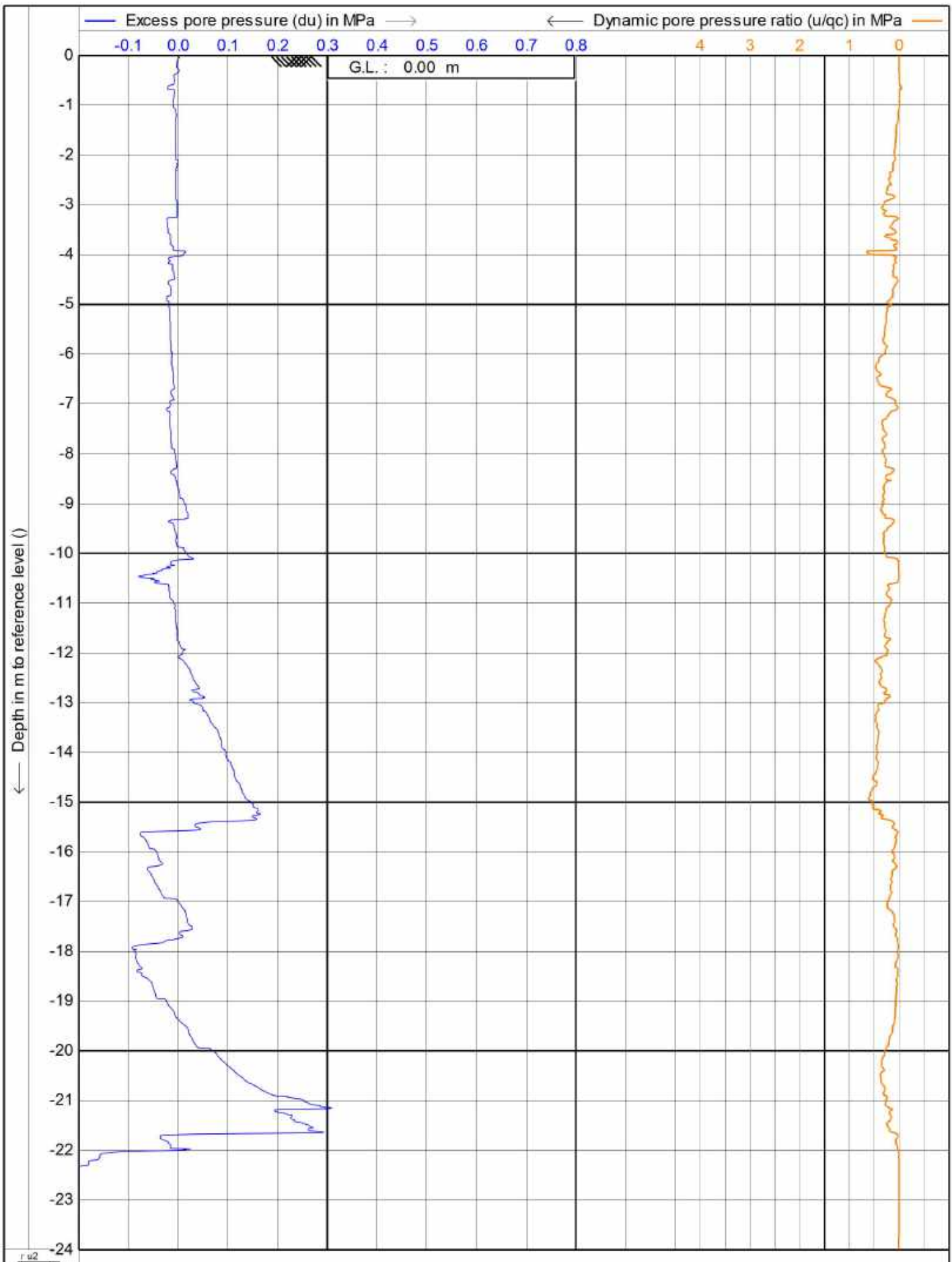
Position: 174.95477, -37.03749 WGS 84

Date : 22/04/2021

Cone no. : S10CFIIP.S16082

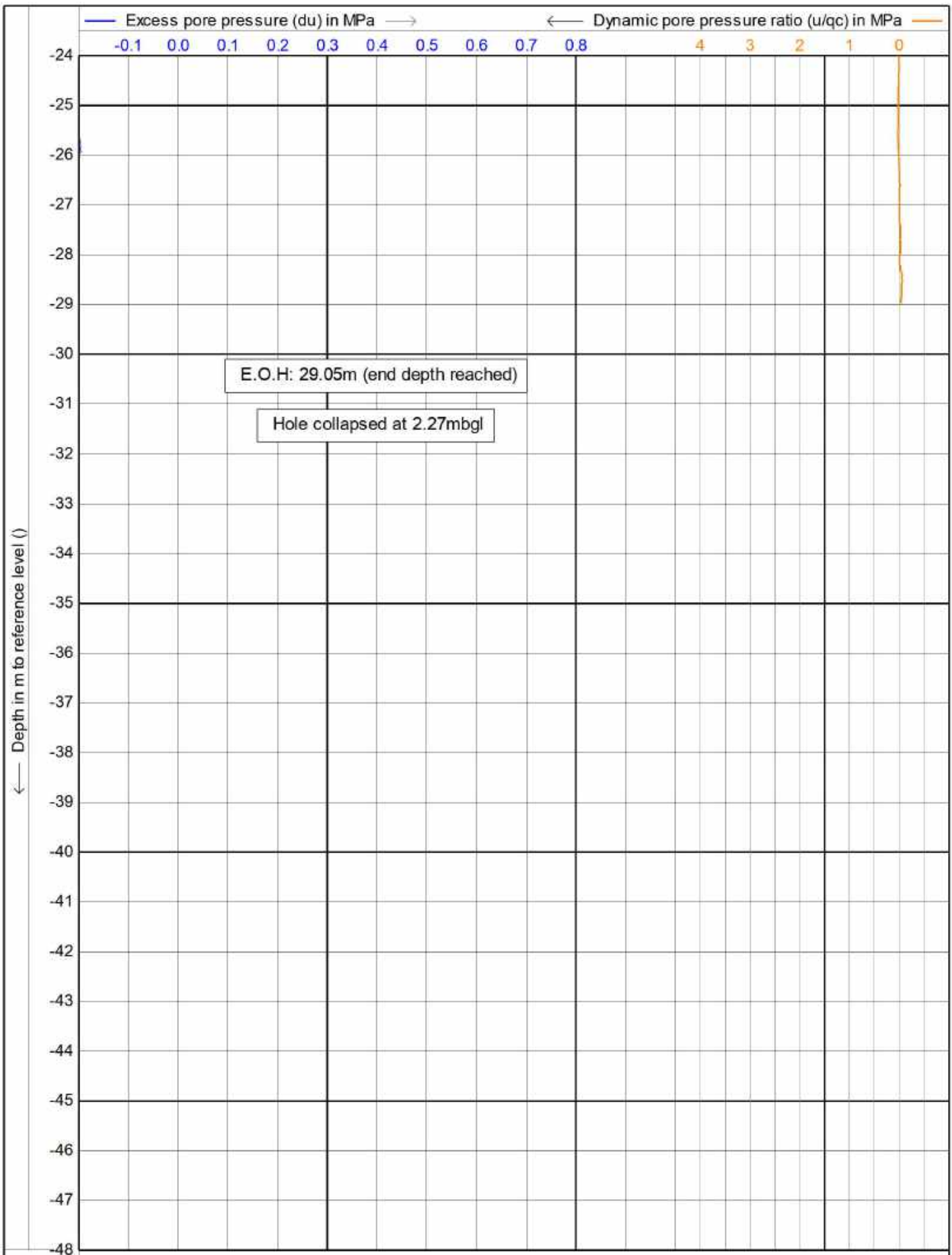
Project no. : DF21GE034

CPT no. : CPT_18 6/30



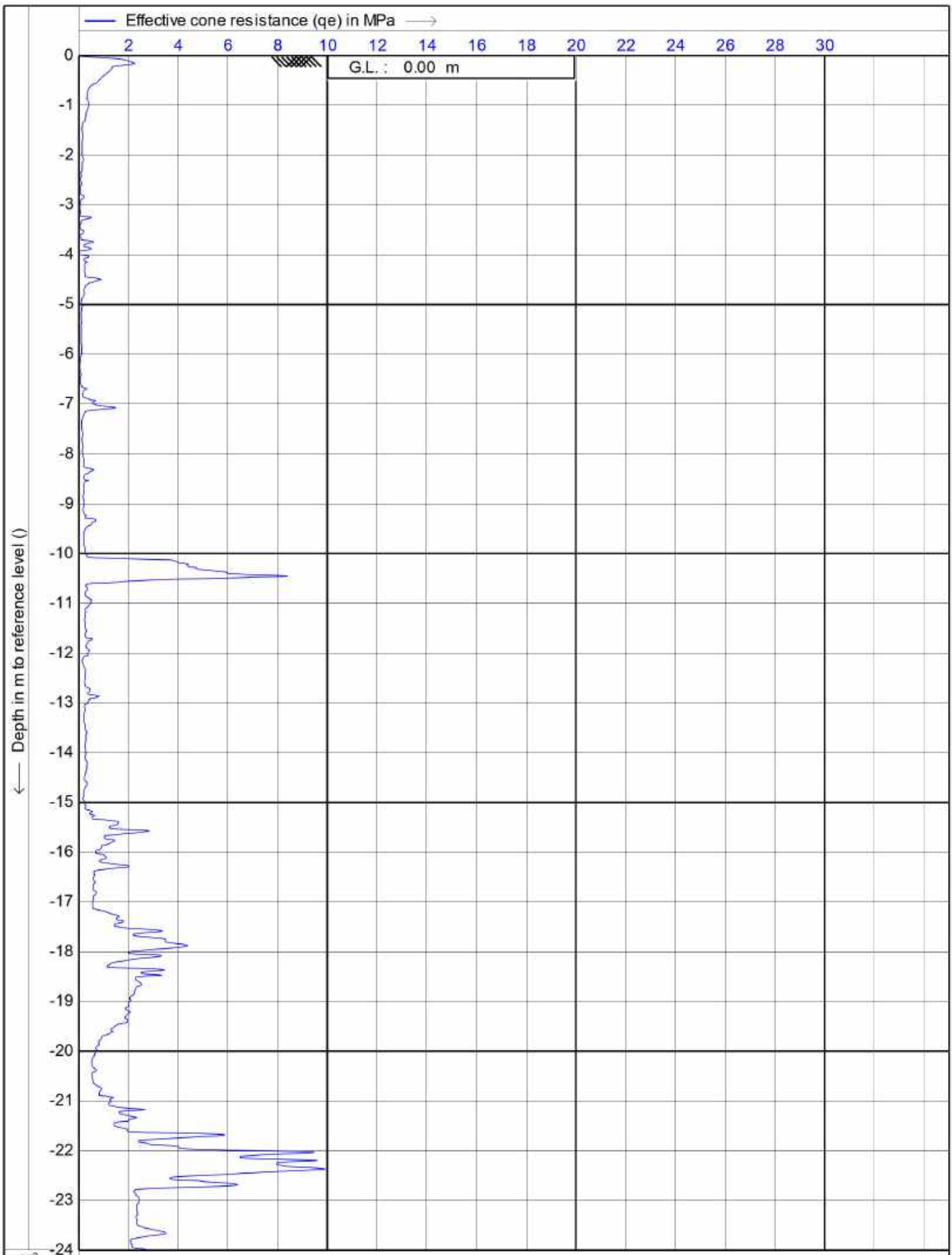
Test acc NZ class
 Project : Hamlin Rd
 Location: Hamlin Rd, Ardmore
 Position: 174.95477, -37.03749 WGS 84

Date : 22/04/2021
 Cone no. : S10CFIP.S16082
 Project no. : **DF21GE034**
 CPT no. : **CPT_18** 7/30



Test acc NZ class
 Project : Hamlin Rd
 Location: Hamlin Rd, Ardmore
 Position: 174.95477, -37.03749 WGS 84

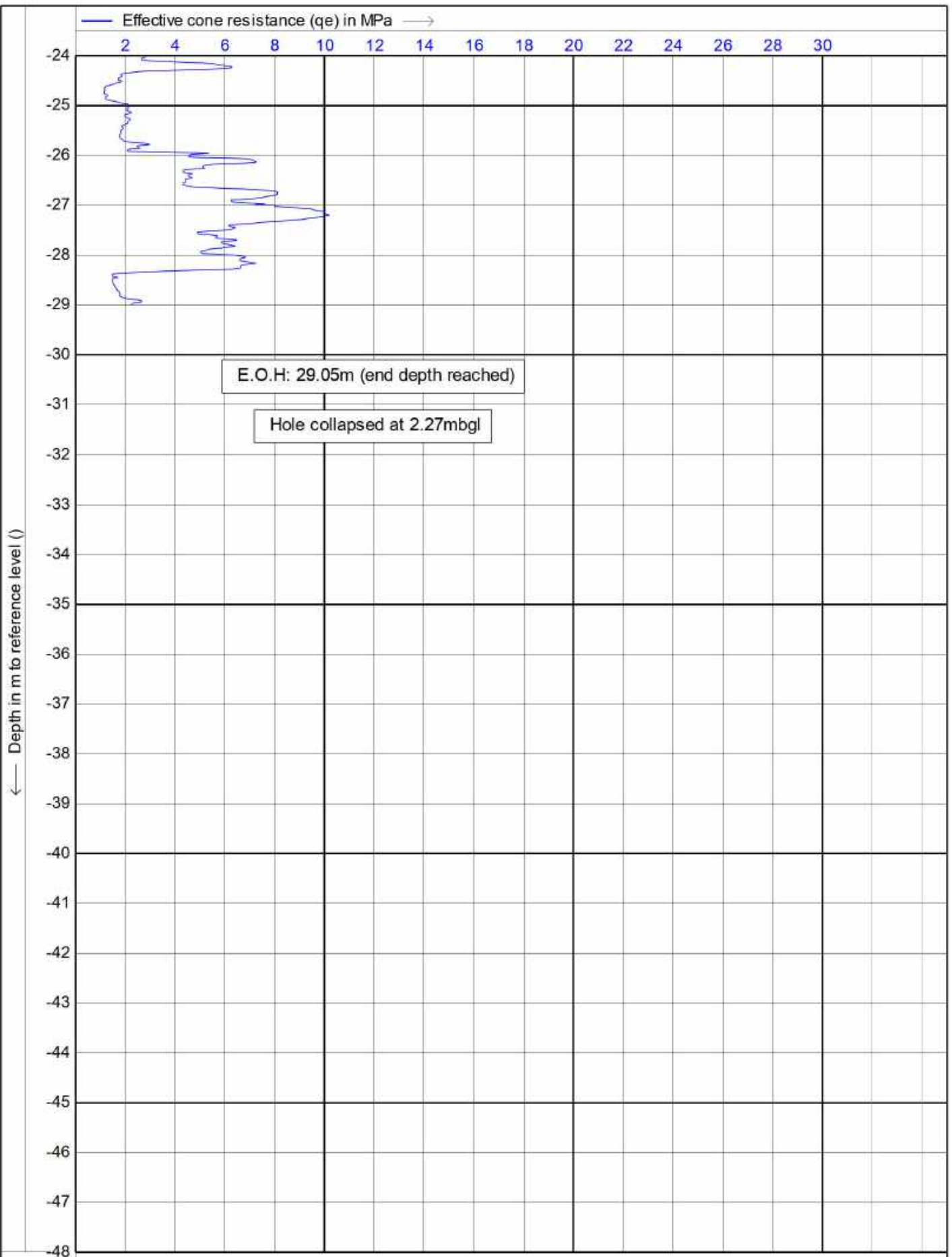
Date : 22/04/2021
 Cone no. : S10CFIIP.S16082
 Project no. : DF21GE034
 CPT no. : CPT_18 8/30



Test acc NZ class

Project : Hamlin Rd
 Location: Hamlin Rd, Ardmore
 Position: 174.95477, -37.03749 WGS 84

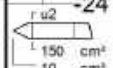
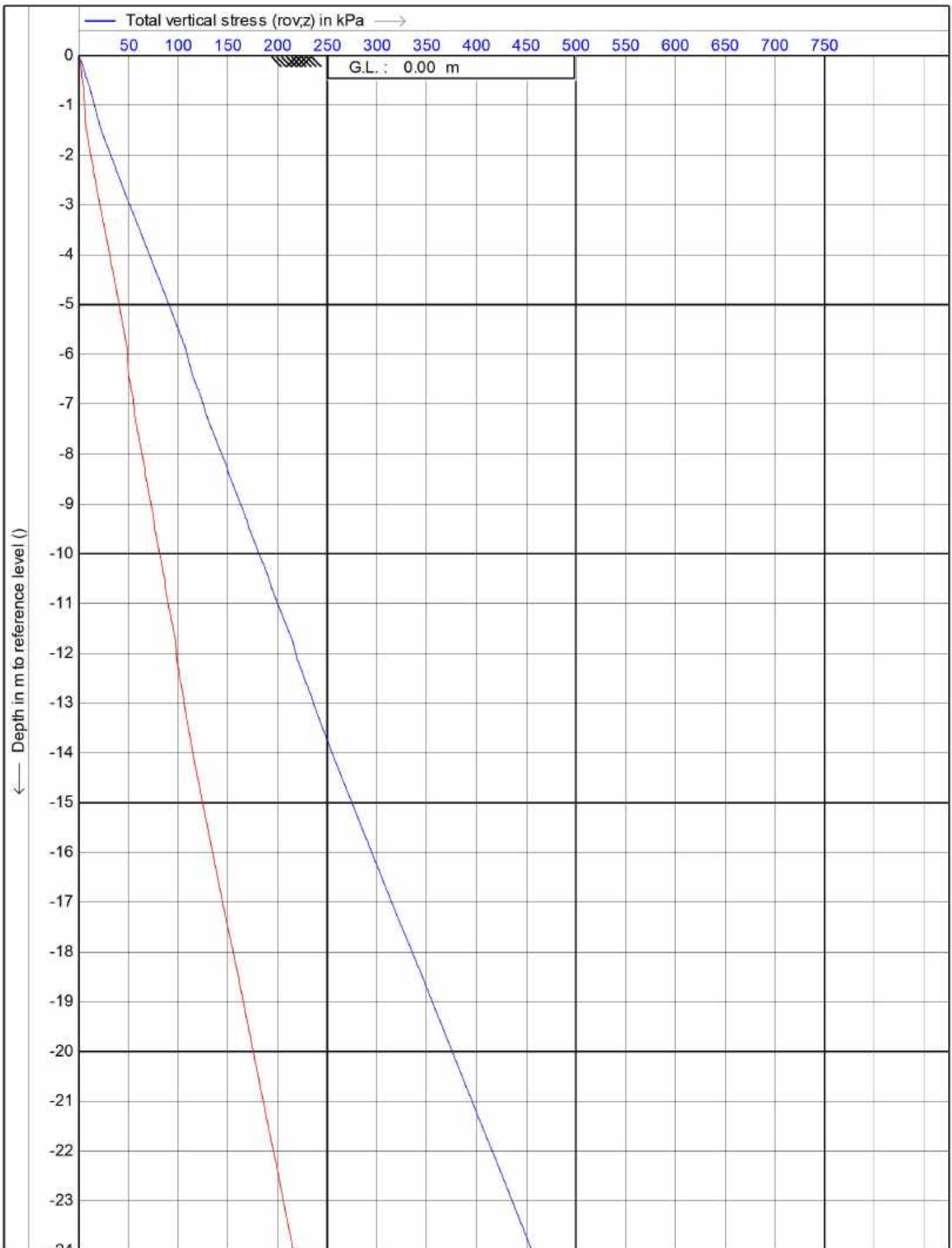
Date : 22/04/2021
 Cone no. : S10CFIIP.S16082
 Project no. : **DF21GE034**
 CPT no. : **CPT_18** 9/30



Test acc NZ class

Project : Hamlin Rd
 Location: Hamlin Rd, Ardmore
 Position: 174.95477, -37.03749 WGS 84

Date : 22/04/2021
 Cone no. : S10CFIIP.S16082
 Project no. : DF21GE034
 CPT no. : CPT_18 10/30

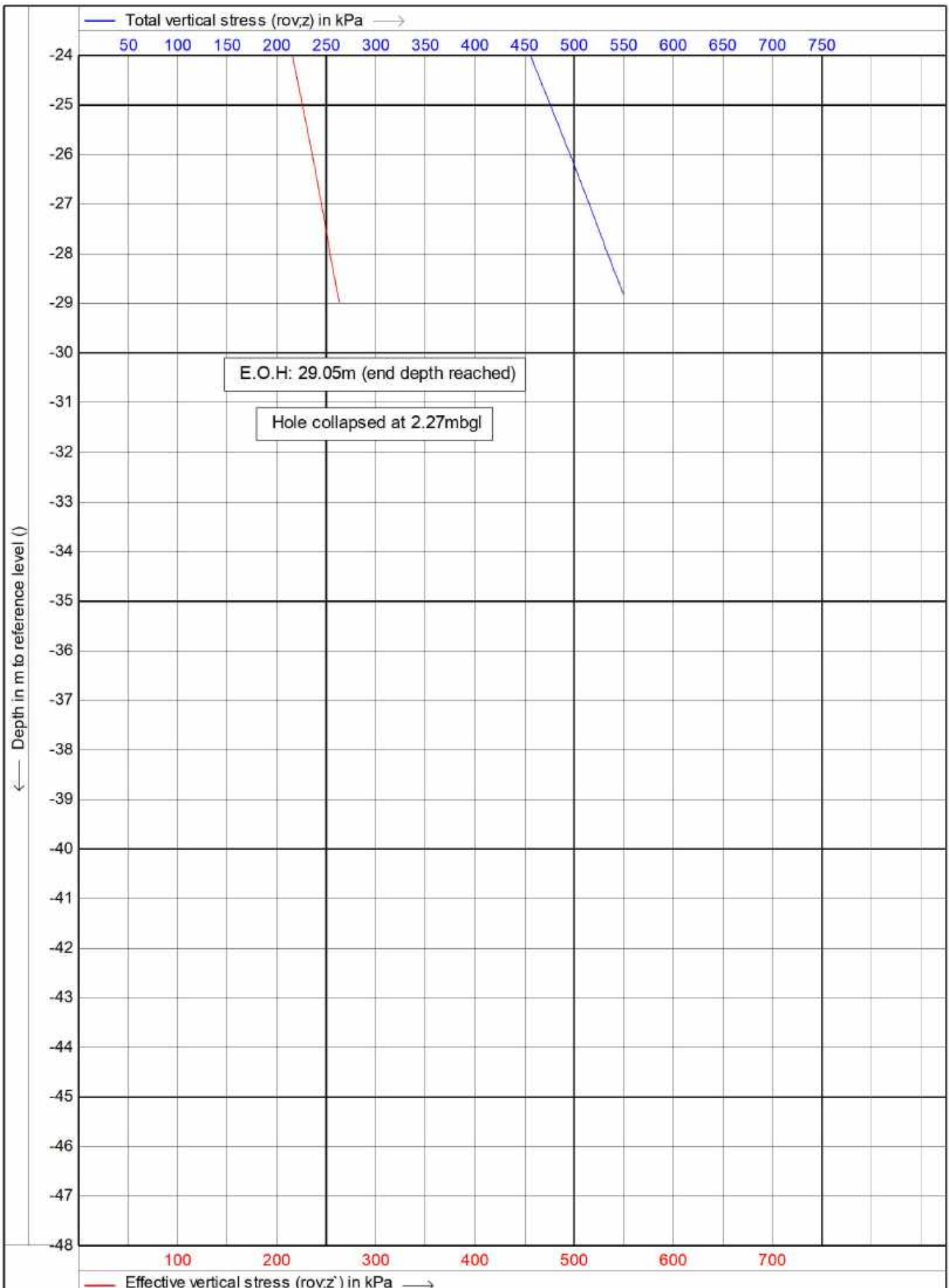


Effective vertical stress (rov,z') in kPa →



Test acc NZ class
 Project : Hamlin Rd
 Location: Hamlin Rd, Ardmore
 Position: 174.95477, -37.03749 WGS 84

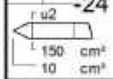
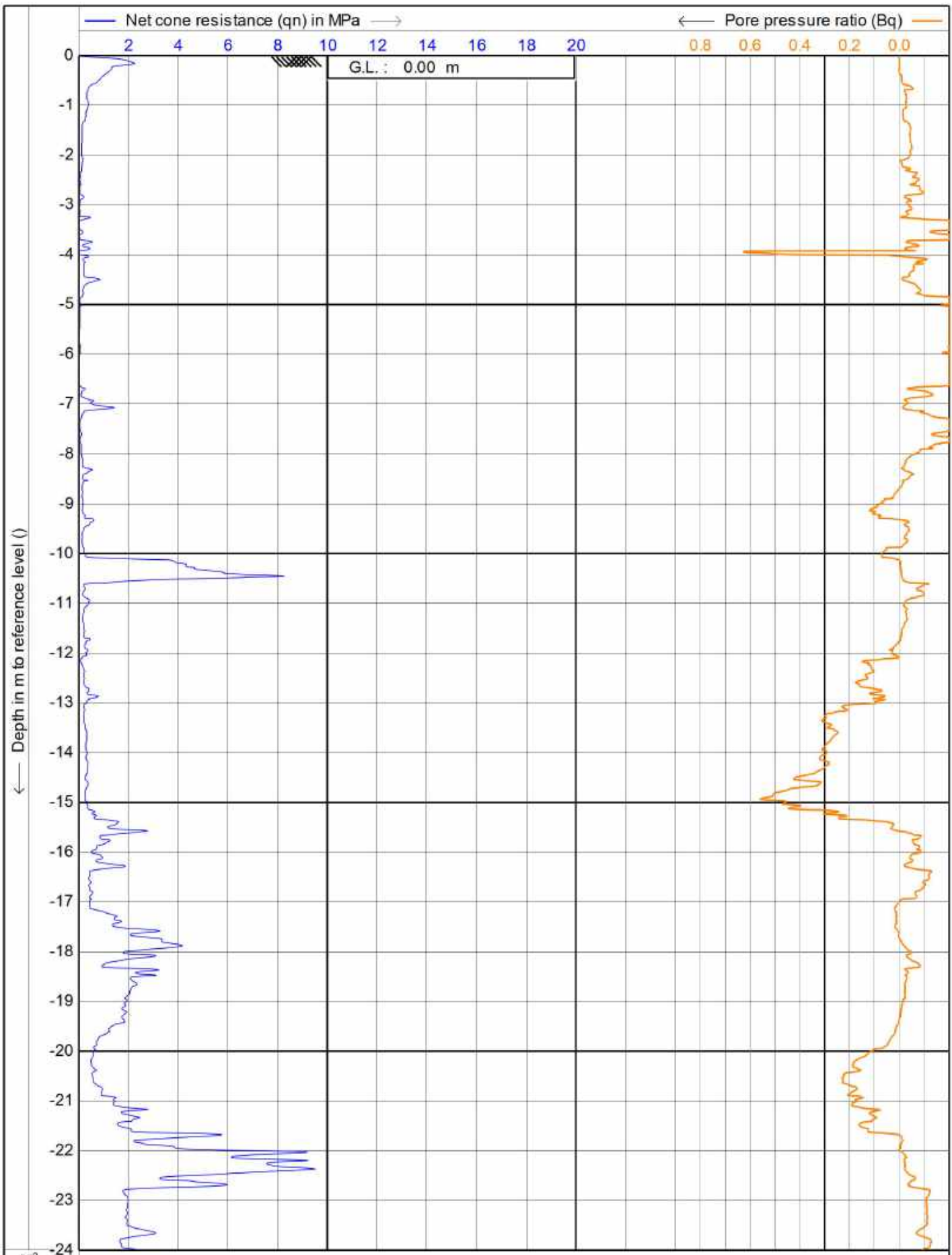
Date : 22/04/2021
 Cone no. : S10CFIIP.S16082
 Project no. : DF21GE034
 CPT no. : CPT_18 11/30



Test acc NZ class

Project : Hamlin Rd
 Location: Hamlin Rd, Ardmore
 Position: 174.95477, -37.03749 WGS 84

Date : 22/04/2021
 Cone no. : S10CFIIP.S16082
 Project no. : DF21GE034
 CPT no. : CPT_18 12/30



Test acc NZ class

Project : Hamlin Rd

Location: Hamlin Rd, Ardmore

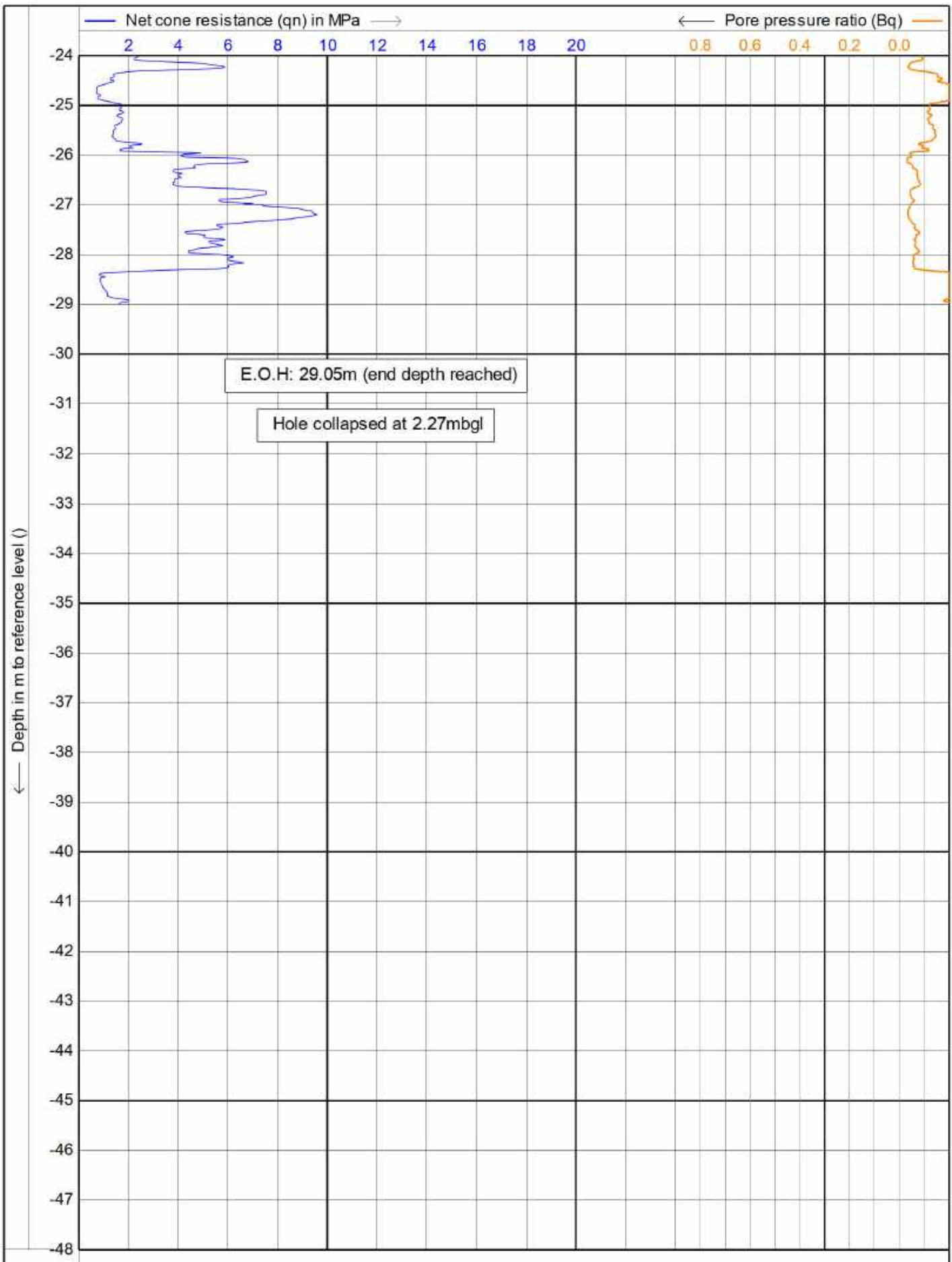
Position: 174.95477, -37.03749 WGS 84

Date : 22/04/2021

Cone no. : S10CFIP.S16082

Project no. : DF21GE034

CPT no. : CPT_18 13/30



Test acc NZ class

Project : Hamlin Rd

Location: Hamlin Rd, Ardmore

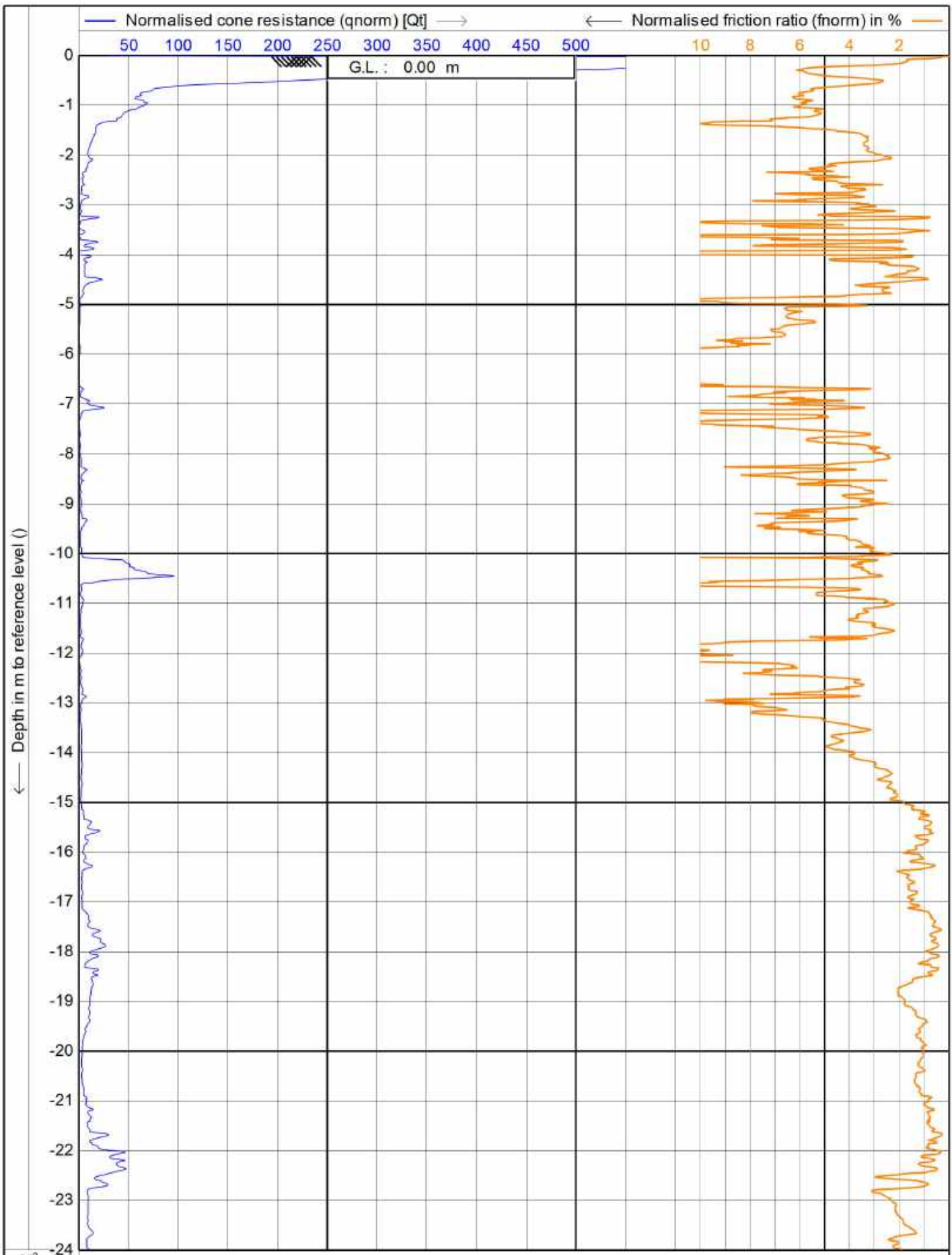
Position: 174.95477, -37.03749 WGS 84

Date : 22/04/2021

Cone no. : S10CFIIP.S16082

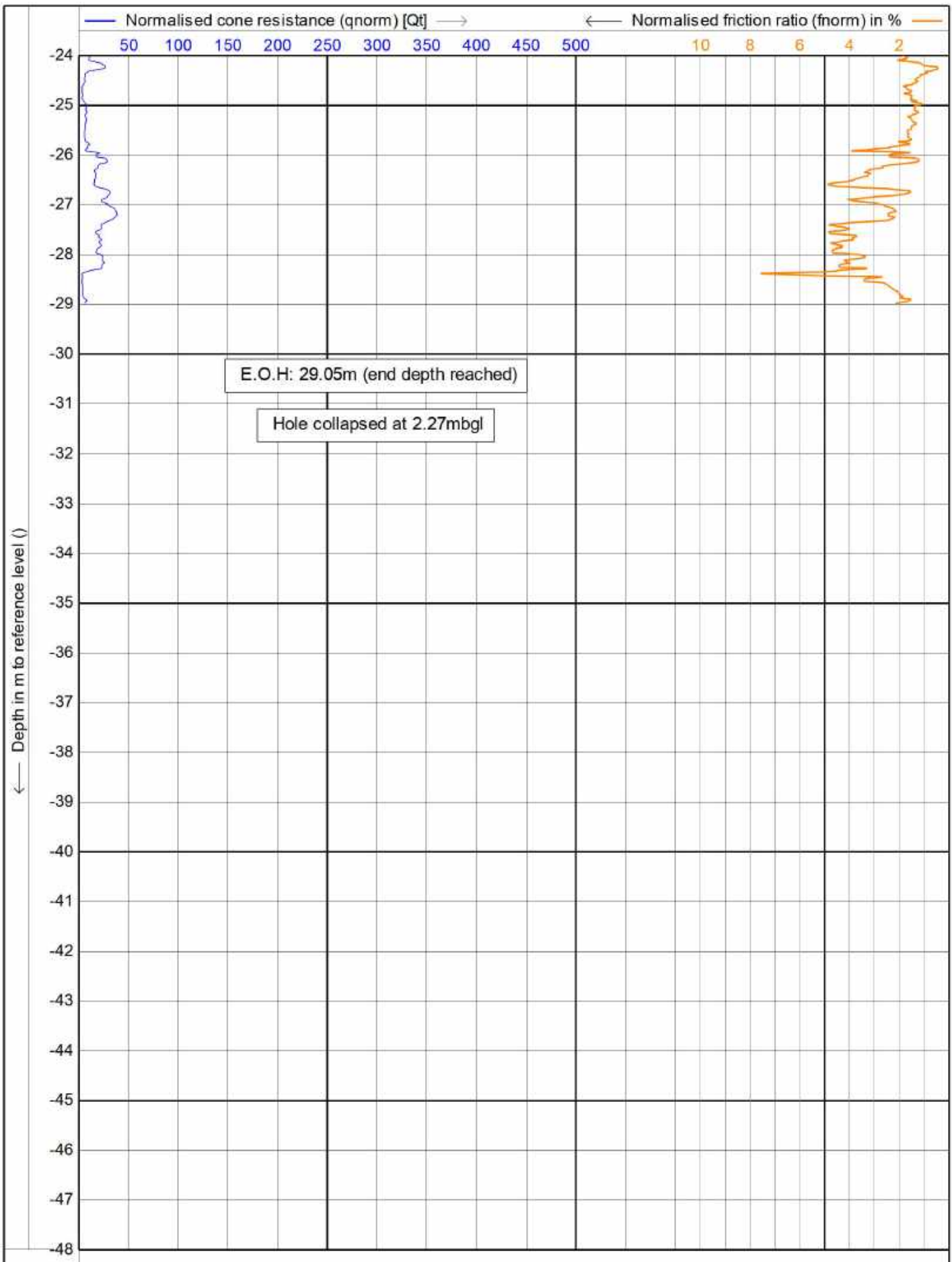
Project no. : DF21GE034

CPT no. : CPT_18 14/30



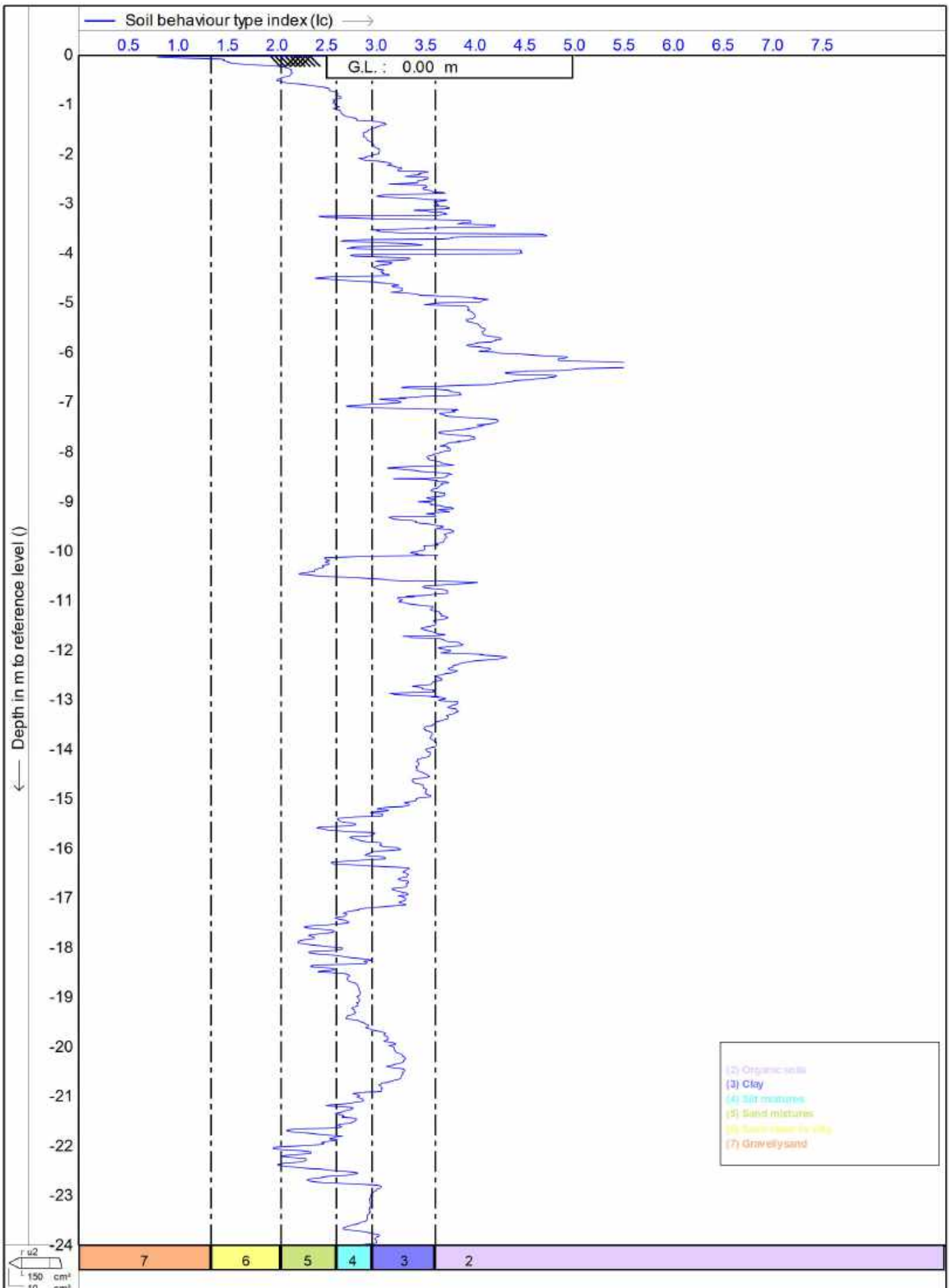
Test acc NZ class
 Project : Hamlin Rd
 Location: Hamlin Rd, Ardmore
 Position: 174.95477, -37.03749 WGS 84

Date : 22/04/2021
 Cone no. : S10CFIIP.S16082
 Project no. : DF21GE034
 CPT no. : CPT_18 15/30



Test acc NZ class
 Project : Hamlin Rd
 Location: Hamlin Rd, Ardmore
 Position: 174.95477, -37.03749 WGS 84

Date : 22/04/2021
 Cone no. : S10CFIIP.S16082
 Project no. : DF21GE034
 CPT no. : CPT_18 16/30



Test acc NZ class

Project : Hamlin Rd

Location: Hamlin Rd, Ardmore

Position: 174.95477, -37.03749 WGS 84

Date : 22/04/2021

Cone no. : S10CFIP.S16082

Project no. : DF21GE034

CPT no. : CPT_18 17/30