

- NOTES
1. ALL WORKS TO BE IN ACCORDANCE WITH AUCKLAND COUNCIL STANDARDS.
 2. COORDINATES IN TERMS OF NZ GEODETIC DATUM MT EDEN 2000
 3. LEVELS IN TERMS OF THE AUCKLAND VERTICAL DATUM 1946.
 4. ORIGIN OF LEVELS = SM XXXX SO XXXX(XXXX) PUBLISHED RL=XX.XX, SOURCED FROM THE LINZ DIGITAL GEODETIC DATABASE.
 5. IT IS THE CONTRACTORS RESPONSIBILITY TO LOCATE ALL SERVICES THAT MAY BE AFFECTED BY THEIR OPERATIONS.
 6. THE CONTRACTOR SHALL COMPLY WITH ALL RELEVANT HEALTH AND SAFETY REQUIREMENTS.
 7. THE CONTRACTOR SHALL OBTAIN ALL NECESSARY APPROVAL FROM UTILITY OPERATORS BEFORE COMMENCING WORK UNDER OR NEAR THEIR SERVICES.
 8. SEDIMENT CONTROL SHALL BE INSTALLED AND OPERATIONAL BEFORE EARTHWORKS START ONSITE IN ACCORDANCE WITH COUNCIL STANDARDS.
 9. CONTRACTOR SHALL PROVIDE AS-BUILT OF WORKING SEDIMENT CONTROL DEVICES AND CONFIRMATION OF POND/DECENT VOLUMES TO ENGINEER.
 10. SEDIMENT CONTROL TO COMPLY WITH GD05 STANDARDS.

- LEGEND
- EX BDY
 - PR BDY
 - EX WASTEWATER
 - PR WASTEWATER
 - EX/PR WWMH
 - PR WW LOT CON
 - PR DISPOSAL FIELD
 - RIPARIAN YARD 20m SETBACK
 - WETLAND AREA 100m SETBACK
 - WETLAND AREA 10m SETBACK
 - EX STREAMS

A	RESOURCE CONSENT	AYC	03/2025
Rev	Description	By	Date
		By	Date
Survey	LIDAR		03/2022
Design	KH/AYC		03/2025
Drawn	KH/AYC		03/2025
Checked	RW/KH		03/2025

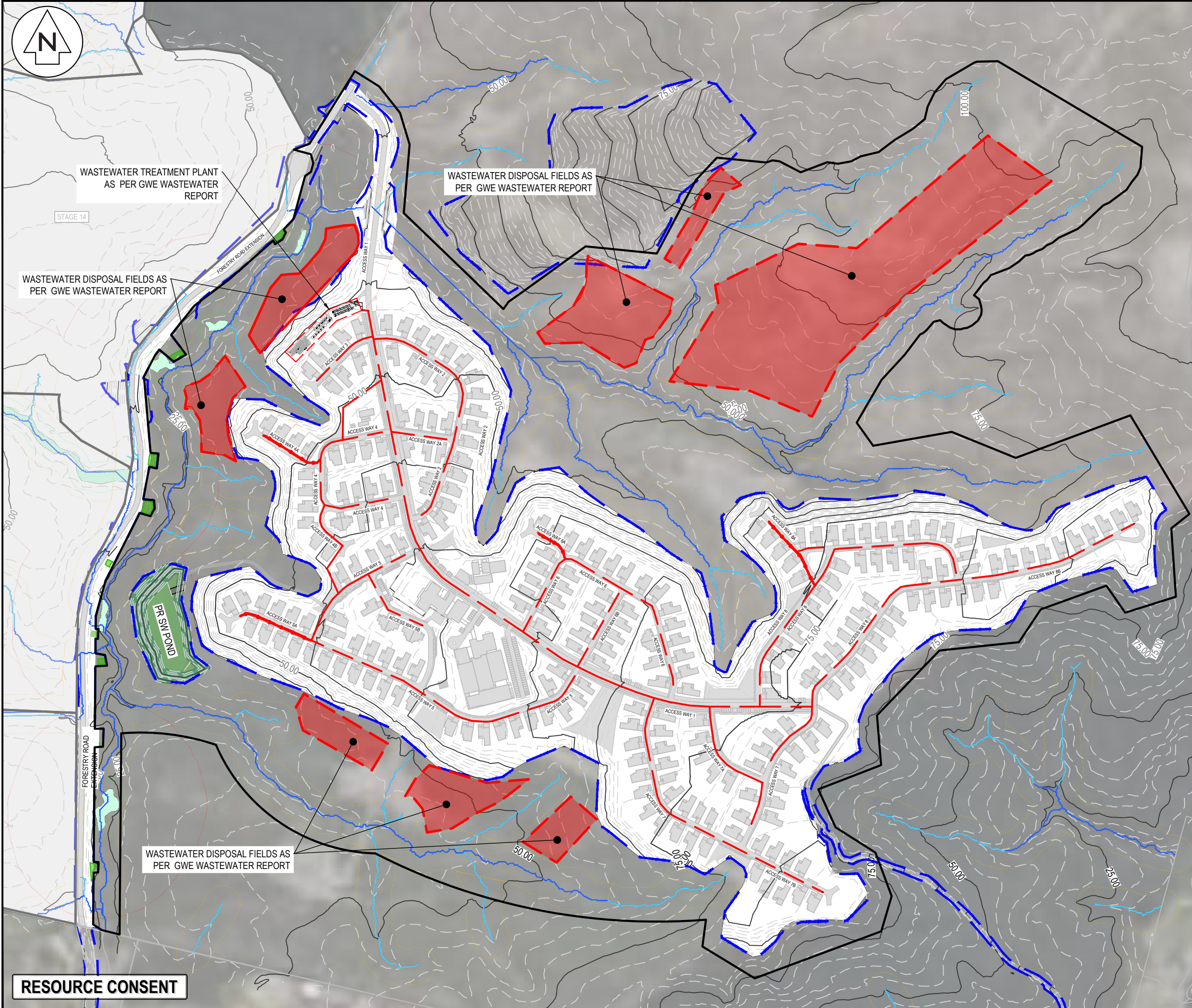


Maven Associates
09 571 0050
info@maven.co.nz
www.maven.co.nz
5 Owens Road, Epsom
Auckland 1023

Project
**DEVELOPMENT OF
RIVERHEAD FOREST
FOR RANGITOOPUNI
DEVELOPMENTS LIMITED
PARTNERSHIP**

Title
**RETIREMENT VILLAGE
PROP. WASTEWATER
OVERVIEW PLAN**

Project no.	147016		
Scale	1:10,000 @ A3		
Cad file	147016-RV-C500 WASTEWATER.DWG		
Drawing no.	C500	Rev	A



- NOTES
1. ALL WORKS TO BE IN ACCORDANCE WITH AUCKLAND COUNCIL STANDARDS.
 2. PIPE BEDDING: 0 - 10% GRANULAR BEDDING, 10 - 20% WEAK CONCRETE BEDDING, GREATER THAN 20% WEAK CONCRETE BEDDING (7MPa PLUS ANTI SCOUR BLOCKS AT 6m CRS).
 3. EACH CONNECTION SHALL BE MARKED BY A 50mmx50mm TREATED PINE STAKE EXTENDING 600mm ABOVE GROUND LEVEL WITH THE TOP PAINTED. THIS MARKER POST SHALL BE PLACED ALONGSIDE A TIMBER MARKER INSTALLED AT THE TIME OF PIPELAYING AND EXTENDING FROM THE CONNECTION TO 150mm BELOW FINISHED GROUND LEVEL. CONNECTIONS SHALL BE ACCURATELY INDICATED ON "AS BUILT" PLANS.
 4. APPROVED HARDFILL IS TO BE USED IN BACKFILLING OF ALL ROAD CROSSINGS AND VEHICLE CROSSINGS TO COUNCIL STANDARDS.
 5. HEAVY DUTY MANHOLE LIDS AND FRAMES TO BE USED IN TRAFFICKED AREAS, ALL MANHOLES SHALL HAVE STAINLESS GRATES INSTALLED.
 6. ALL MANHOLES ARE TO BE 1050mmØ PRE CAST CONCRETE UNLESS SHOWN OTHERWISE.
 7. ALL LINES ARE TO BE MIN. 150mmØ PVC CLASS SN16 UNLESS SHOWN OTHERWISE.
 8. ALL LOT CONNECTION TO BE MIN. 100mmØ PVC CLASS SN16 UNLESS SHOWN OTHERWISE.
 9. 150mmØ PIPES THAT DO NOT TERMINATE IN A MANHOLE MUST BE TERMINATED WITH A 100mmØ ON A 150mmØ LUNDEN JUNCTION AND BLANK CAP.
 10. ALL LINES TO BE ABANDONED SHALL BE SEALED AT EACH END. TIMING OF ALL SEALING TO BE COORDINATED WITH COUNCIL STAFF.
 11. WW PIPE DIAMETER IS 150mm UNLESS SHOWN OTHERWISE.

LEGEND

---	EX BDY
---	PR BDY
---	EX WASTEWATER
---	PR WASTEWATER
⊙	EX/PR WWMH
→	PR WW LOT CON
■	PR DISPOSAL FIELD
---	RIPARIAN YARD 20m SETBACK
---	WETLAND AREA 100m SETBACK
---	WETLAND AREA 10m SETBACK
---	EX STREAMS

A	RESOURCE CONSENT	AYC	03/2025
Rev	Description	By	Date
		By	Date
Survey	LIDAR		03/2022
Design	KH/AYC		03/2025
Drawn	KH/AYC		03/2025
Checked	RW		03/2025

M **Maven Associates**
09 571 0050
info@maven.co.nz
www.maven.co.nz
5 Owens Road, Epsom
Auckland 1023

Project
**DEVELOPMENT OF
RIVERHEAD FOREST
FOR RANGITOOPUNI
DEVELOPMENTS LIMITED
PARTNERSHIP**

Title
**RETIREMENT VILLAGE
PROPOSED
WASTEWATER PLAN**

Project no.	147016
Scale	1:4000 @ A3
Cad file	147016-RV-C500 WASTEWATER.DWG
Drawing no.	C500-0
Rev	A



FORESTRY ROAD EXTENSION

WASTEWATER DISPOSAL FIELDS AS PER
GWE WASTEWATER REPORT. REFER TO GWE
REPORT AND PLAN FOR DETAILS

WASTEWATER TREATMENT PLANT
AS PER GWE WASTEWATER
REPORT

WASTEWATER DISPOSAL FIELDS AS PER
GWE WASTEWATER REPORT. REFER TO GWE
REPORT AND PLAN FOR DETAILS

PRIVATE WASTEWATER PUMP STATION

RESOURCE CONSENT

ACCESS WAY 1

WASTEWATER GRAVITY SYSTEM DISCHARGE
POINT TO WASTEWATER TREATMENT PLANT

MH A-1

225mm uPVC SN16 @ 6.43%

TEE JUNCTION A-1

MH A-2

MH C-1

150mm uPVC SN16 @ 2.06%

MH C-2

225mm uPVC SN16 @ 4.18%

MH B-1

MH A-3

MH D-1

225mm uPVC SN16 @ 5.56%

MH C-3

MH C-4

MH D-3-1

63mm OD RISING MAIN

MH D-3-2

ACCESS WAY 4A

ACCESS WAY 4

MH D-2

MH D-3

DISCHARGE MANHOLE FOR
WASTEWATER RISING MAIN

ACCESS WAY 2A

MH A-4

225mm uPVC SN16 @ 4.92%

NOTES

1. ALL WORKS TO BE IN ACCORDANCE WITH AUCKLAND COUNCIL STANDARDS.
2. PIPE BEDDING: 0 - 10% GRANULAR BEDDING, 10 - 20% WEAK CONCRETE BEDDING, GREATER THAN 20% WEAK CONCRETE BEDDING (7MPa PLUS ANTI SCOUR BLOCKS AT 6m CRS).
3. EACH CONNECTION SHALL BE MARKED BY A 50mmX50mm TREATED PINE STAKE EXTENDING 600mm ABOVE GROUND LEVEL WITH THE TOP PAINTED. THIS MARKER POST SHALL BE PLACED ALONGSIDE A TIMBER MARKER INSTALLED AT THE TIME OF PIPELAYING AND EXTENDING FROM THE CONNECTION TO 150mm BELOW FINISHED GROUND LEVEL. CONNECTIONS SHALL BE ACCURATELY INDICATED ON "AS BUILT" PLANS.
4. APPROVED HARDFILL IS TO BE USED IN BACKFILLING OF ALL ROAD CROSSINGS AND VEHICLE CROSSINGS TO COUNCIL STANDARDS.
5. HEAVY DUTY MANHOLE LIDS AND FRAMES TO BE USED IN TRAFFICKED AREAS, ALL MANHOLES SHALL HAVE STAINLESS GRATES INSTALLED.
6. ALL MANHOLES ARE TO BE 1050mmØ PRE CAST CONCRETE UNLESS SHOWN OTHERWISE.
7. ALL LINES ARE TO BE MIN. 150mmØ PVC CLASS SN16 UNLESS SHOWN OTHERWISE.
8. ALL LOT CONNECTION TO BE MIN. 100mmØ PVC CLASS SN16 UNLESS SHOWN OTHERWISE.
9. 150mmØ PIPES THAT DO NOT TERMINATE IN A MANHOLE MUST BE TERMINATED WITH A 100mmØ ON A 150mmØ LUNDEN JUNCTION AND BLANK CAP.
10. ALL LINES TO BE ABANDONED SHALL BE SEALED AT EACH END. TIMING OF ALL SEALING TO BE COORDINATED WITH COUNCIL STAFF.
11. WW PIPE DIAMETER IS 150mm UNLESS SHOWN OTHERWISE.

LEGEND

	EX BDY
	PR BDY
	EX WASTEWATER
	PR WASTEWATER
	EX/PR WWMH
	PR WW LOT CON
	PR DISPOSAL FIELD
	RIPARIAN YARD 20m SETBACK
	WETLAND AREA 100m SETBACK
	WETLAND AREA 10m SETBACK
	EX STREAMS

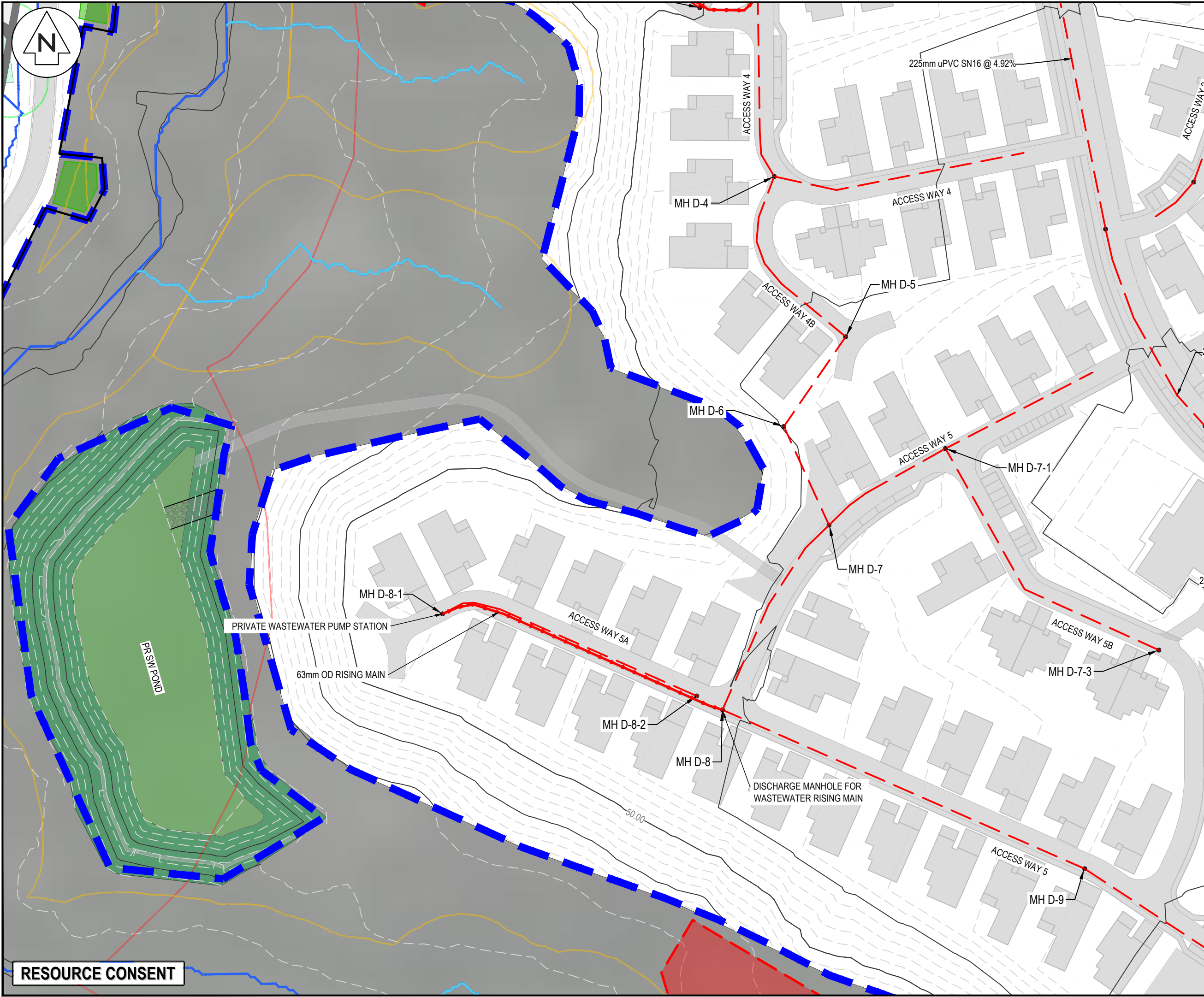
A	RESOURCE CONSENT	AYC	03/2025
Rev	Description	By	Date
Survey	LIDAR		03/2022
Design	KH/AYC		03/2025
Drawn	KH/AYC		03/2025
Checked	RW		03/2025

M **Maven Associates**
09 571 0050
info@maven.co.nz
www.maven.co.nz
5 Owens Road, Epsom
Auckland 1023

Project
**DEVELOPMENT OF
RIVERHEAD FOREST
FOR RANGITOOPUNI
DEVELOPMENTS LIMITED
PARTNERSHIP**

Title
**RETIREMENT VILLAGE
PROPOSED
WASTEWATER PLAN**

Project no.	147016
Scale	1:1000 @ A3
Cad file	147016-RV-C500 WASTEWATER.DWG
Drawing no.	C500-1
Rev	A



- NOTES
1. ALL WORKS TO BE IN ACCORDANCE WITH AUCKLAND COUNCIL STANDARDS.
 2. PIPE BEDDING: 0 - 10% GRANULAR BEDDING, 10 - 20% WEAK CONCRETE BEDDING, GREATER THAN 20% WEAK CONCRETE BEDDING (7MPa PLUS ANTI SCOUR BLOCKS AT 6m CRS).
 3. EACH CONNECTION SHALL BE MARKED BY A 50mmX50mm TREATED PINE STAKE EXTENDING 600mm ABOVE GROUND LEVEL WITH THE TOP PAINTED. THIS MARKER POST SHALL BE PLACED ALONGSIDE A TIMBER MARKER INSTALLED AT THE TIME OF PIPELAYING AND EXTENDING FROM THE CONNECTION TO 150mm BELOW FINISHED GROUND LEVEL. CONNECTIONS SHALL BE ACCURATELY INDICATED ON "AS BUILT" PLANS.
 4. APPROVED HARDFILL IS TO BE USED IN BACKFILLING OF ALL ROAD CROSSINGS AND VEHICLE CROSSINGS TO COUNCIL STANDARDS.
 5. HEAVY DUTY MANHOLE LIDS AND FRAMES TO BE USED IN TRAFFICKED AREAS, ALL MANHOLES SHALL HAVE STAINLESS GRATES INSTALLED.
 6. ALL MANHOLES ARE TO BE 1050mmØ PRE CAST CONCRETE UNLESS SHOWN OTHERWISE.
 7. ALL LINES ARE TO BE MIN. 150mmØ PVC CLASS SN16 UNLESS SHOWN OTHERWISE.
 8. ALL LOT CONNECTION TO BE MIN. 100mmØ PVC CLASS SN16 UNLESS SHOWN OTHERWISE.
 9. 150mmØ PIPES THAT DO NOT TERMINATE IN A MANHOLE MUST BE TERMINATED WITH A 100mmØ ON A 150mmØ LUNDEN JUNCTION AND BLANK CAP.
 10. ALL LINES TO BE ABANDONED SHALL BE SEALED AT EACH END. TIMING OF ALL SEALING TO BE COORDINATED WITH COUNCIL STAFF.
 11. WW PIPE DIAMETER IS 150mm UNLESS SHOWN OTHERWISE.

LEGEND

	EX BDY
	PR BDY
	EX WASTEWATER
	PR WASTEWATER
	EX/PR WWMH
	PR WW LOT CON
	PR DISPOSAL FIELD
	RIPARIAN YARD 20m SETBACK
	WETLAND AREA 100m SETBACK
	WETLAND AREA 10m SETBACK
	EX STREAMS

A	RESOURCE CONSENT	AYC	03/2025
Rev	Description	By	Date
2	Survey	LIDAR	03/2022
	Design	KH/AYC	03/2025
	Drawn	KH/AYC	03/2025
	Checked	RW	03/2025



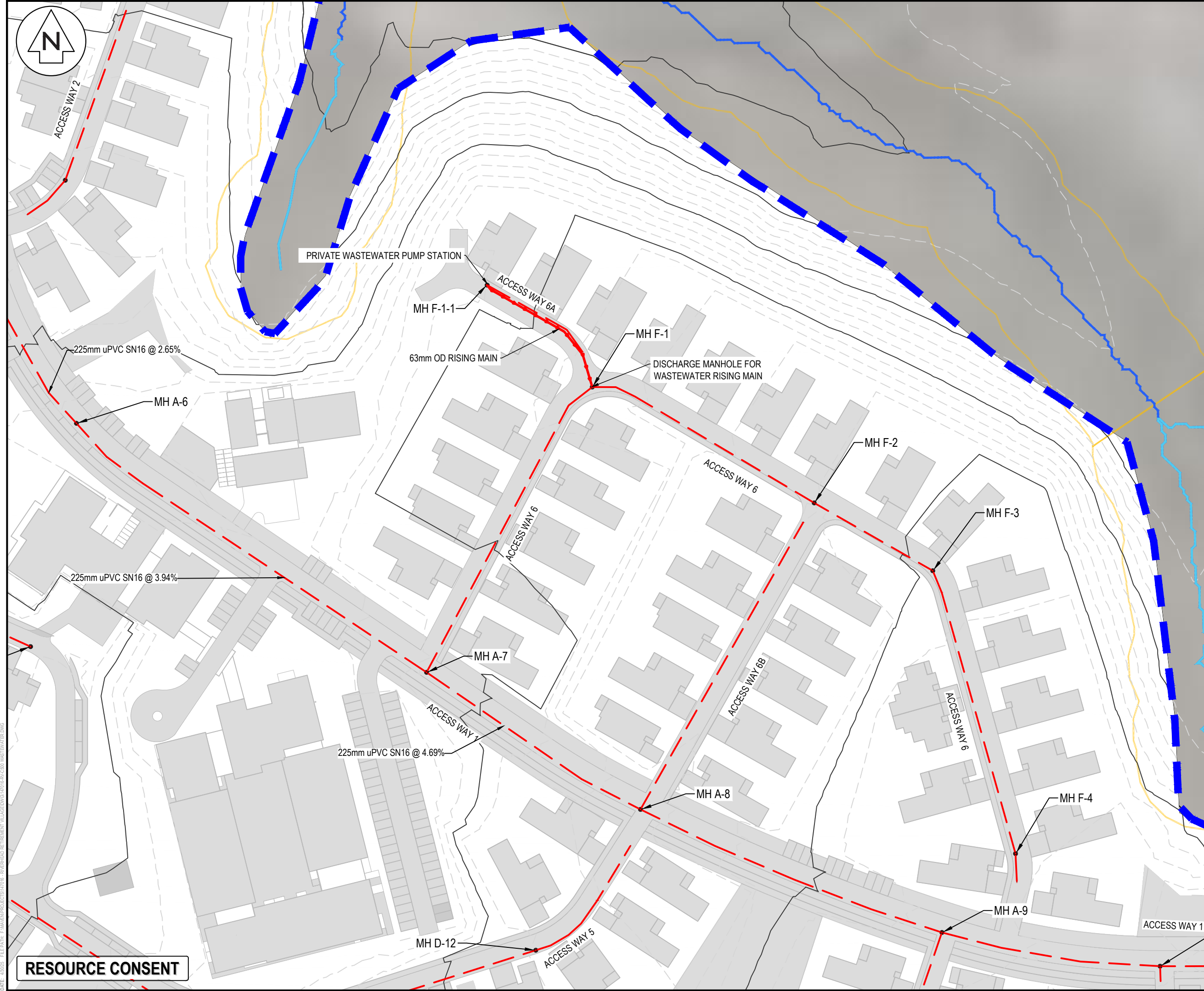
Maven Associates
09 571 0050
info@maven.co.nz
www.maven.co.nz
5 Owens Road, Epsom
Auckland 1023

Project
**DEVELOPMENT OF
RIVERHEAD FOREST
FOR RANGITOOPUNI
DEVELOPMENTS LIMITED
PARTNERSHIP**

Title
**RETIREMENT VILLAGE
PROPOSED
WASTEWATER PLAN**

Project no.	147016
Scale	1:1000 @ A3
Cad file	147016-RV-C500 WASTEWATER.DWG
Drawing no.	C500-2
Rev	A

RESOURCE CONSENT



NOTES

- ALL WORKS TO BE IN ACCORDANCE WITH AUCKLAND COUNCIL STANDARDS.
- PIPE BEDDING: 0 - 10% GRANULAR BEDDING, 10 - 20% WEAK CONCRETE BEDDING, GREATER THAN 20% WEAK CONCRETE BEDDING (7MPa PLUS ANTI SCOUR BLOCKS AT 6m CRS).
- EACH CONNECTION SHALL BE MARKED BY A 50mmX50mm TREATED PINE STAKE EXTENDING 600mm ABOVE GROUND LEVEL WITH THE TOP PAINTED. THIS MARKER POST SHALL BE PLACED ALONGSIDE A TIMBER MARKER INSTALLED AT THE TIME OF PIPELAYING AND EXTENDING FROM THE CONNECTION TO 150mm BELOW FINISHED GROUND LEVEL. CONNECTIONS SHALL BE ACCURATELY INDICATED ON "AS BUILT" PLANS.
- APPROVED HARDFILL IS TO BE USED IN BACKFILLING OF ALL ROAD CROSSINGS AND VEHICLE CROSSINGS TO COUNCIL STANDARDS.
- HEAVY DUTY MANHOLE LIDS AND FRAMES TO BE USED IN TRAFFICKED AREAS, ALL MANHOLES SHALL HAVE STAINLESS GRATES INSTALLED.
- ALL MANHOLES ARE TO BE 1050mmØ PRE CAST CONCRETE UNLESS SHOWN OTHERWISE.
- ALL LINES ARE TO BE MIN. 150mmØ PVC CLASS SN16 UNLESS SHOWN OTHERWISE.
- ALL LOT CONNECTION TO BE MIN. 100mmØ PVC CLASS SN16 UNLESS SHOWN OTHERWISE.
- 150mmØ PIPES THAT DO NOT TERMINATE IN A MANHOLE MUST BE TERMINATED WITH A 100mmØ ON A 150mmØ LUNDEN JUNCTION AND BLANK CAP.
- ALL LINES TO BE ABANDONED SHALL BE SEALED AT EACH END. TIMING OF ALL SEALING TO BE COORDINATED WITH COUNCIL STAFF.
- WW PIPE DIAMETER IS 150mm UNLESS SHOWN OTHERWISE.

LEGEND

- EX BDY
- PR BDY
- EX WASTEWATER
- PR WASTEWATER
- EX/PR WWMH
- PR WW LOT CON
- PR DISPOSAL FIELD
- RIPARIAN YARD 20m SETBACK
- WETLAND AREA 100m SETBACK
- WETLAND AREA 10m SETBACK
- EX STREAMS

A	RESOURCE CONSENT	AYC	03/2025
Rev	Description	By	Date
Survey	LIDAR		03/2022
Design	KH/AYC		03/2025
Drawn	KH/AYC		03/2025
Checked	RW		03/2025

Maven Associates
09 571 0050
info@maven.co.nz
www.maven.co.nz
5 Owens Road, Epsom
Auckland 1023

Project

DEVELOPMENT OF RIVERHEAD FOREST FOR RANGITOOPUNI DEVELOPMENTS LIMITED PARTNERSHIP

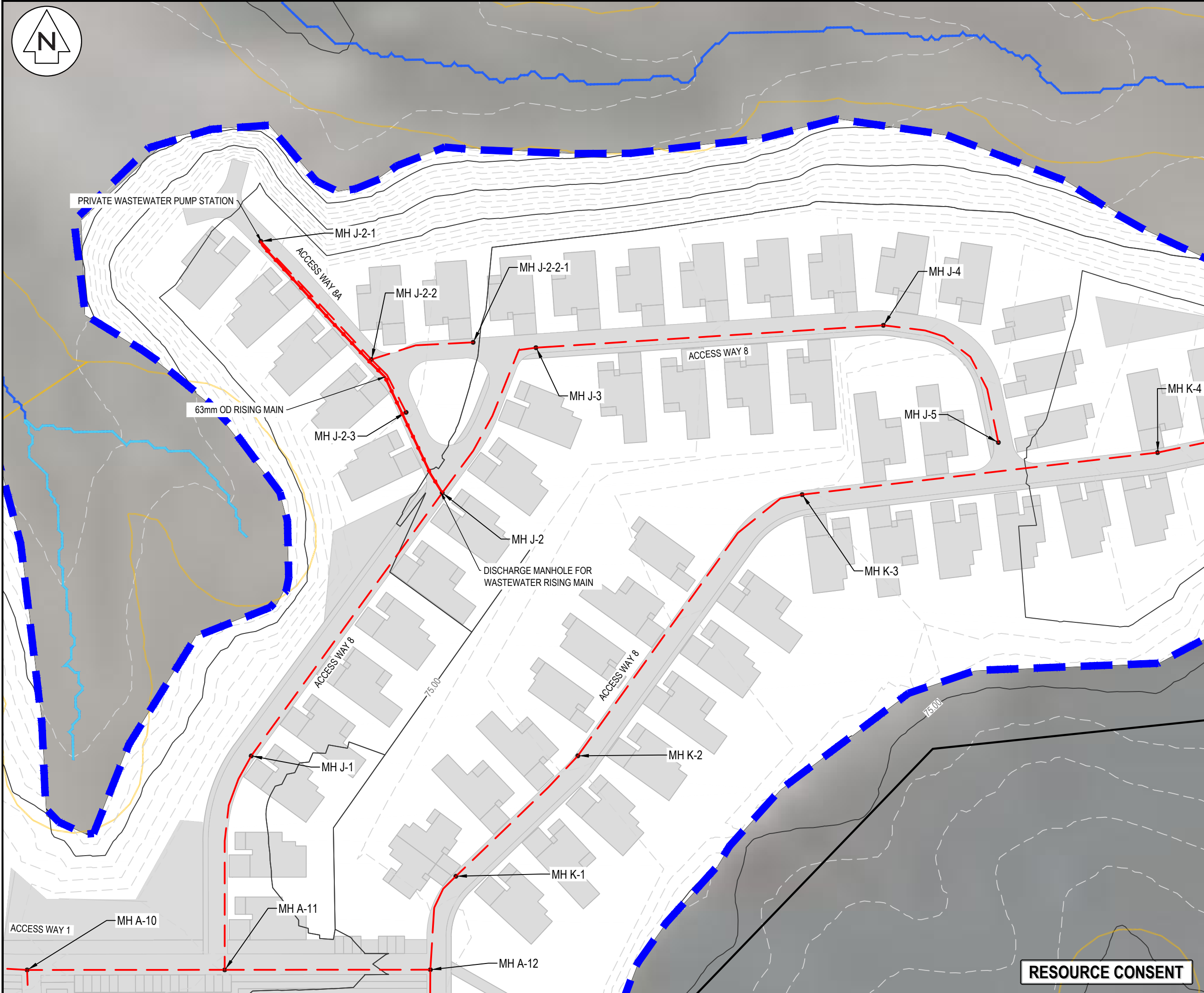

Title

RETIREMENT VILLAGE PROPOSED WASTEWATER PLAN

Project no.	147016
Scale	1:1000 @ A3
Cad file	147016-RV-C500 WASTEWATER.DWG
Drawing no.	C500-3
Rev	A

DATE: 10/03/25 FILE PATH: F:\Maven\PROJECTS\147016 - RIVERHEAD RETIREMENT VILLAGE\DWG\147016-RV-C500 WASTEWATER.DWG

RESOURCE CONSENT



NOTES

1. ALL WORKS TO BE IN ACCORDANCE WITH AUCKLAND COUNCIL STANDARDS.
2. PIPE BEDDING: 0 - 10% GRANULAR BEDDING, 10 - 20% WEAK CONCRETE BEDDING, GREATER THAN 20% WEAK CONCRETE BEDDING (7MPa PLUS ANTI SCOUR BLOCKS AT 6m CRS).
3. EACH CONNECTION SHALL BE MARKED BY A 50mmX50mm TREATED PINE STAKE EXTENDING 600mm ABOVE GROUND LEVEL WITH THE TOP PAINTED. THIS MARKER POST SHALL BE PLACED ALONGSIDE A TIMBER MARKER INSTALLED AT THE TIME OF PIPELAYING AND EXTENDING FROM THE CONNECTION TO 150mm BELOW FINISHED GROUND LEVEL. CONNECTIONS SHALL BE ACCURATELY INDICATED ON "AS BUILT" PLANS.
4. APPROVED HARDFILL IS TO BE USED IN BACKFILLING OF ALL ROAD CROSSINGS AND VEHICLE CROSSINGS TO COUNCIL STANDARDS.
5. HEAVY DUTY MANHOLE LIDS AND FRAMES TO BE USED IN TRAFFICKED AREAS, ALL MANHOLES SHALL HAVE STAINLESS GRATES INSTALLED.
6. ALL MANHOLES ARE TO BE 1050mmØ PRE CAST CONCRETE UNLESS SHOWN OTHERWISE.
7. ALL LINES ARE TO BE MIN. 150mmØ PVC CLASS SN16 UNLESS SHOWN OTHERWISE.
8. ALL LOT CONNECTION TO BE MIN. 100mmØ PVC CLASS SN16 UNLESS SHOWN OTHERWISE.
9. 150mmØ PIPES THAT DO NOT TERMINATE IN A MANHOLE MUST BE TERMINATED WITH A 100mmØ ON A 150mmØ LUNDEN JUNCTION AND BLANK CAP.
10. ALL LINES TO BE ABANDONED SHALL BE SEALED AT EACH END. TIMING OF ALL SEALING TO BE COORDINATED WITH COUNCIL STAFF.
11. WW PIPE DIAMETER IS 150mm UNLESS SHOWN OTHERWISE.

LEGEND

	EX BDY
	PR BDY
	EX WASTEWATER
	PR WASTEWATER
	EX/PR WWMH
	PR WW LOT CON
	PR DISPOSAL FIELD
	RIPARIAN YARD 20m SETBACK
	WETLAND AREA 100m SETBACK
	WETLAND AREA 10m SETBACK
	EX STREAMS

A	RESOURCE CONSENT	AYC	03/2025
Rev	Description	By	Date
		By	Date
Survey	LIDAR		03/2022
Design	KH/AYC		03/2025
Drawn	KH/AYC		03/2025
Checked	RW		03/2025

Maven Associates
09 571 0050
info@maven.co.nz
www.maven.co.nz
5 Owens Road, Epsom
Auckland 1023

Project

**DEVELOPMENT OF
RIVERHEAD FOREST
FOR RANGITOOPUNI
DEVELOPMENTS LIMITED
PARTNERSHIP**

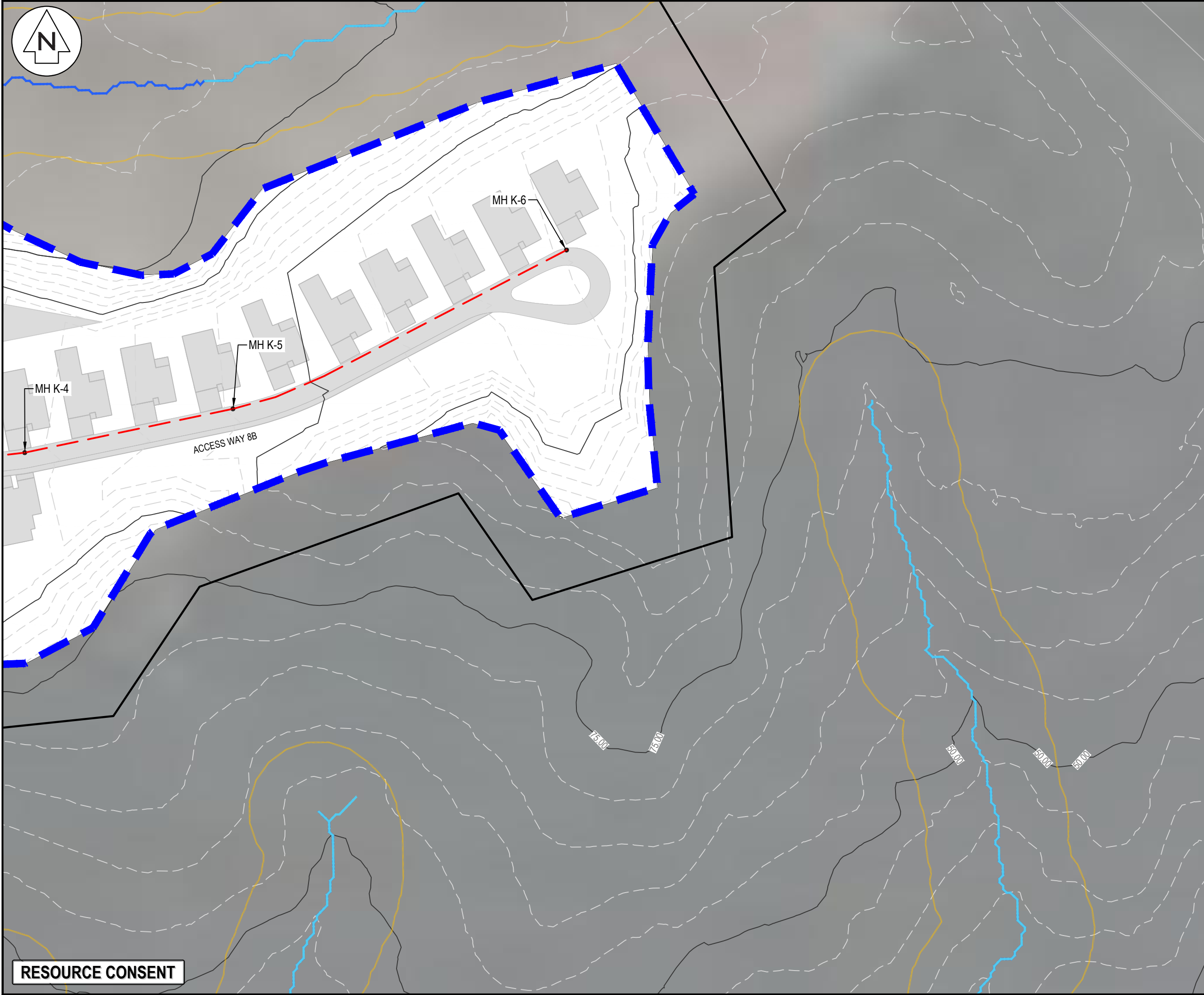
Title

**RETIREMENT VILLAGE
PROPOSED
WASTEWATER PLAN**

Project no.	147016		
Scale	1:1000 @ A3		
Cad file	147016-RV-C500 WASTEWATER.DWG		
Drawing no.	C500-4	Rev	A

RESOURCE CONSENT

DATE: 03/2025 FILE PATH: F:\MVEN\PROJECTS\147016 - RIVERHEAD RETIREMENT VILLAGE\DWG\147016-RV-C500 WASTEWATER.DWG



NOTES

1. ALL WORKS TO BE IN ACCORDANCE WITH AUCKLAND COUNCIL STANDARDS.
2. PIPE BEDDING: 0 - 10% GRANULAR BEDDING, 10 - 20% WEAK CONCRETE BEDDING, GREATER THAN 20% WEAK CONCRETE BEDDING (7MPa PLUS ANTI SCOUR BLOCKS AT 6m CRS).
3. EACH CONNECTION SHALL BE MARKED BY A 50mmX50mm TREATED PINE STAKE EXTENDING 600mm ABOVE GROUND LEVEL WITH THE TOP PAINTED. THIS MARKER POST SHALL BE PLACED ALONGSIDE A TIMBER MARKER INSTALLED AT THE TIME OF PIPELAYING AND EXTENDING FROM THE CONNECTION TO 150mm BELOW FINISHED GROUND LEVEL. CONNECTIONS SHALL BE ACCURATELY INDICATED ON "AS BUILT" PLANS.
4. APPROVED HARDFILL IS TO BE USED IN BACKFILLING OF ALL ROAD CROSSINGS AND VEHICLE CROSSINGS TO COUNCIL STANDARDS.
5. HEAVY DUTY MANHOLE LIDS AND FRAMES TO BE USED IN TRAFFICKED AREAS, ALL MANHOLES SHALL HAVE STAINLESS GRATES INSTALLED.
6. ALL MANHOLES ARE TO BE 1050mmØ PRE CAST CONCRETE UNLESS SHOWN OTHERWISE.
7. ALL LINES ARE TO BE MIN. 150mmØ PVC CLASS SN16 UNLESS SHOWN OTHERWISE.
8. ALL LOT CONNECTION TO BE MIN. 100mmØ PVC CLASS SN16 UNLESS SHOWN OTHERWISE.
9. 150mmØ PIPES THAT DO NOT TERMINATE IN A MANHOLE MUST BE TERMINATED WITH A 100mmØ ON A 150mmØ LUNDEN JUNCTION AND BLANK CAP.
10. ALL LINES TO BE ABANDONED SHALL BE SEALED AT EACH END. TIMING OF ALL SEALING TO BE COORDINATED WITH COUNCIL STAFF.
11. WW PIPE DIAMETER IS 150mm UNLESS SHOWN OTHERWISE.

LEGEND

- EX BDY
- PR BDY
- EX WASTEWATER
- PR WASTEWATER
- EX/PR WWMH
- PR WW LOT CON
- PR DISPOSAL FIELD
- RIPARIAN YARD 20m SETBACK
- WETLAND AREA 100m SETBACK
- WETLAND AREA 10m SETBACK
- EX STREAMS

A	RESOURCE CONSENT	AYC	03/2025
Rev	Description	By	Date
		By	Date
Survey	LIDAR		03/2022
Design	KH/AYC		03/2025
Drawn	KH/AYC		03/2025
Checked	RW		03/2025

Maven Associates
09 571 0050
info@maven.co.nz
www.maven.co.nz
5 Owens Road, Epsom
Auckland 1023

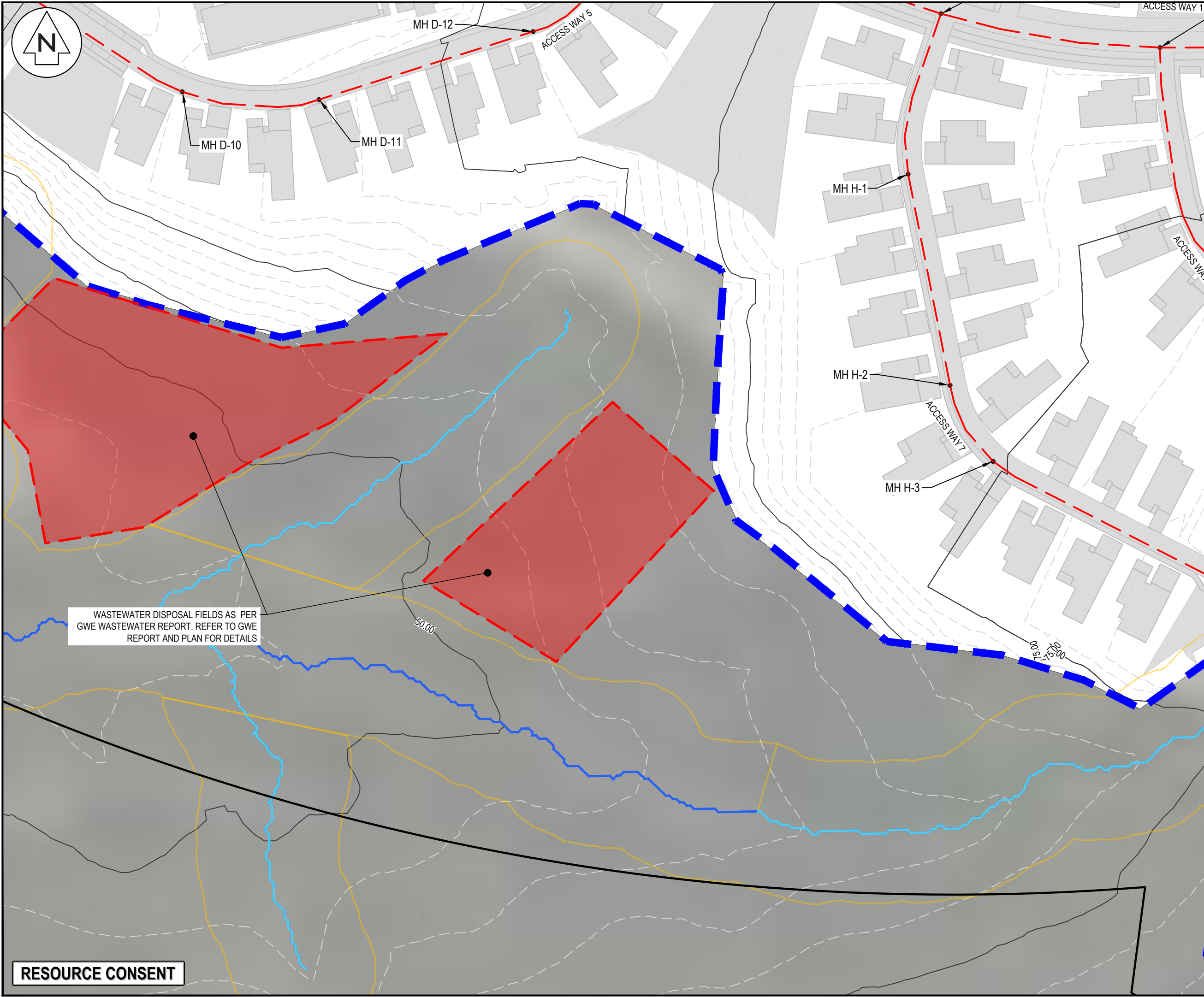
Project

**DEVELOPMENT OF
RIVERHEAD FOREST
FOR RANGITOOPUNI
DEVELOPMENTS LIMITED
PARTNERSHIP**

Title

**RETIREMENT VILLAGE
PROPOSED
WASTEWATER PLAN**

Project no.	147016		
Scale	1:1000 @ A3		
Cad file	147016-RV-C500 WASTEWATER.DWG		
Drawing no.	C500-5	Rev	A



- NOTES
1. ALL WORKS TO BE IN ACCORDANCE WITH AUCKLAND COUNCIL STANDARDS.
 2. PIPE BEDDING: 0 - 10% GRANULAR BEDDING, 10 - 20% WEAK CONCRETE BEDDING, GREATER THAN 20% WEAK CONCRETE BEDDING (7MPa PLUS ANTI SCOUR BLOCKS AT 6m CRS).
 3. EACH CONNECTION SHALL BE MARKED BY A 50mmX50mm TREATED PINE STAKE EXTENDING 600mm ABOVE GROUND LEVEL WITH THE TOP PAINTED. THIS MARKER POST SHALL BE PLACED ALONGSIDE A TIMBER MARKER INSTALLED AT THE TIME OF PIPELAYING AND EXTENDING FROM THE CONNECTION TO 150mm BELOW FINISHED GROUND LEVEL. CONNECTIONS SHALL BE ACCURATELY INDICATED ON "AS BUILT" PLANS.
 4. APPROVED HARDFILL IS TO BE USED IN BACKFILLING OF ALL ROAD CROSSINGS AND VEHICLE CROSSINGS TO COUNCIL STANDARDS.
 5. HEAVY DUTY MANHOLE LIDS AND FRAMES TO BE USED IN TRAFFICKED AREAS, ALL MANHOLES SHALL HAVE STAINLESS GRATES INSTALLED.
 6. ALL MANHOLES ARE TO BE 1050mmØ PRE CAST CONCRETE UNLESS SHOWN OTHERWISE.
 7. ALL LINES ARE TO BE MIN. 150mmØ PVC CLASS SN16 UNLESS SHOWN OTHERWISE.
 8. ALL LOT CONNECTION TO BE MIN. 100mmØ PVC CLASS SN16 UNLESS SHOWN OTHERWISE.
 9. 150mmØ PIPES THAT DO NOT TERMINATE IN A MANHOLE MUST BE TERMINATED WITH A 100mmØ ON A 150mmØ LUNDEN JUNCTION AND BLANK CAP.
 10. ALL LINES TO BE ABANDONED SHALL BE SEALED AT EACH END. TIMING OF ALL SEALING TO BE COORDINATED WITH COUNCIL STAFF.
 11. WW PIPE DIAMETER IS 150mm UNLESS SHOWN OTHERWISE.

- LEGEND
- EX BDY
 - PR BDY
 - EX WASTEWATER
 - PR WASTEWATER
 - EX/PR WWMH
 - PR WW LOT CON
 - PR DISPOSAL FIELD
 - RIPARIAN YARD 20m SETBACK
 - WETLAND AREA 100m SETBACK
 - WETLAND AREA 10m SETBACK
 - EX STREAMS

A	RESOURCE CONSENT	AYC	03/2025
Rev	Description	By	Date
Survey	LIDAR		03/2022
Design	KH/AYC		03/2025
Drawn	KH/AYC		03/2025
Checked	RW		03/2025

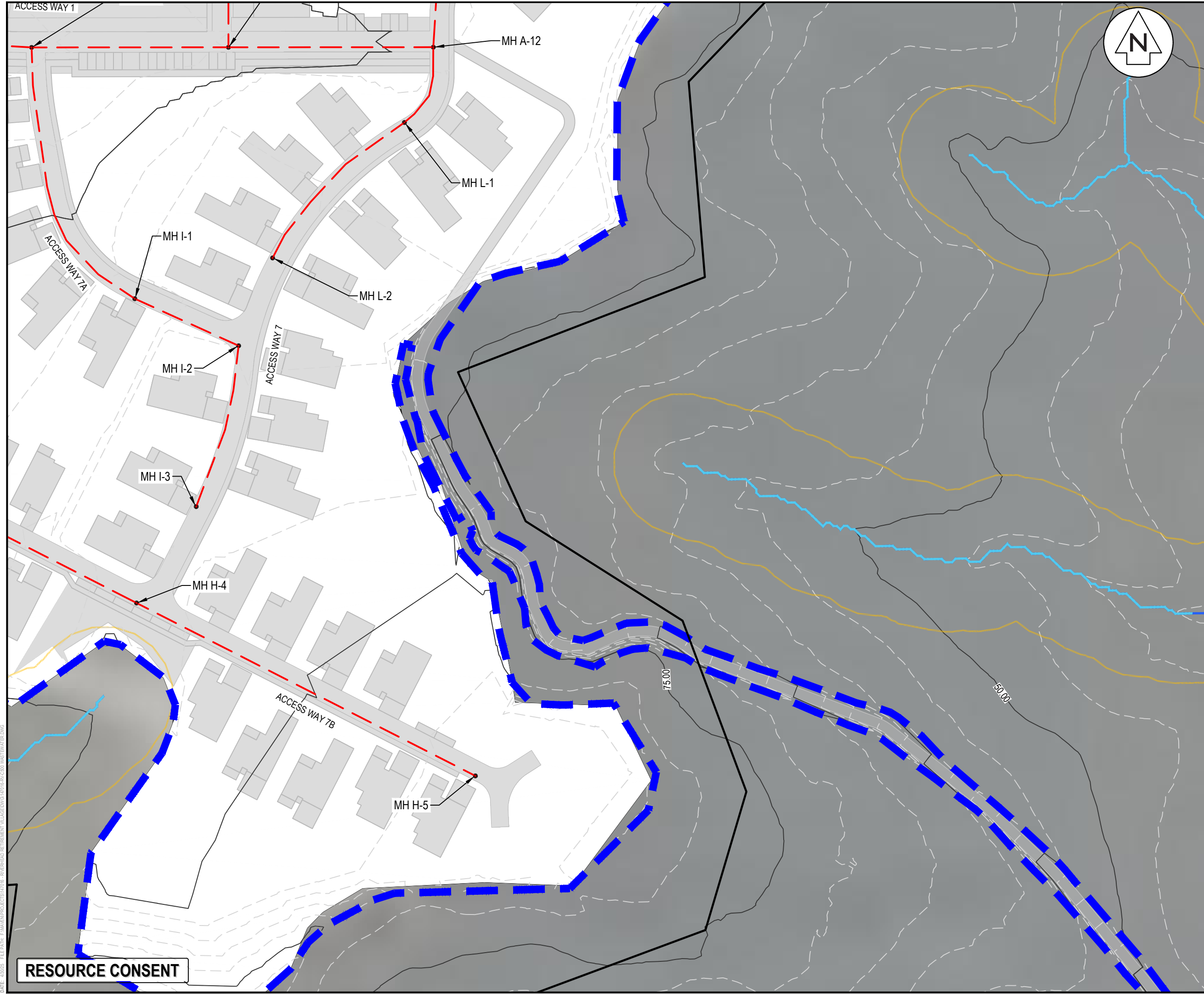


Maven Associates
09 571 0050
info@maven.co.nz
www.maven.co.nz
5 Owens Road, Epsom
Auckland 1023

Project
**DEVELOPMENT OF
RIVERHEAD FOREST
FOR RANGITOOPUNI
DEVELOPMENTS LIMITED
PARTNERSHIP**

Title
**RETIREMENT VILLAGE
PROPOSED
WASTEWATER PLAN**

Project no.	147016		
Scale	1:1000 @ A3		
Cad file	147016-RV-C500 WASTEWATER.DWG		
Drawing no.	C500-6	Rev	A



- NOTES
1. ALL WORKS TO BE IN ACCORDANCE WITH AUCKLAND COUNCIL STANDARDS.
 2. PIPE BEDDING: 0 - 10% GRANULAR BEDDING, 10 - 20% WEAK CONCRETE BEDDING, GREATER THAN 20% WEAK CONCRETE BEDDING (7MPa PLUS ANTI SCOUR BLOCKS AT 6m CRS).
 3. EACH CONNECTION SHALL BE MARKED BY A 50mmX50mm TREATED PINE STAKE EXTENDING 600mm ABOVE GROUND LEVEL WITH THE TOP PAINTED. THIS MARKER POST SHALL BE PLACED ALONGSIDE A TIMBER MARKER INSTALLED AT THE TIME OF PIPELAYING AND EXTENDING FROM THE CONNECTION TO 150mm BELOW FINISHED GROUND LEVEL. CONNECTIONS SHALL BE ACCURATELY INDICATED ON "AS BUILT" PLANS.
 4. APPROVED HARDFILL IS TO BE USED IN BACKFILLING OF ALL ROAD CROSSINGS AND VEHICLE CROSSINGS TO COUNCIL STANDARDS.
 5. HEAVY DUTY MANHOLE LIDS AND FRAMES TO BE USED IN TRAFFICKED AREAS, ALL MANHOLES SHALL HAVE STAINLESS GRATES INSTALLED.
 6. ALL MANHOLES ARE TO BE 1050mmØ PRE CAST CONCRETE UNLESS SHOWN OTHERWISE.
 7. ALL LINES ARE TO BE MIN. 150mmØ PVC CLASS SN16 UNLESS SHOWN OTHERWISE.
 8. ALL LOT CONNECTION TO BE MIN. 100mmØ PVC CLASS SN16 UNLESS SHOWN OTHERWISE.
 9. 150mmØ PIPES THAT DO NOT TERMINATE IN A MANHOLE MUST BE TERMINATED WITH A 100mmØ ON A 150mmØ LUNDEN JUNCTION AND BLANK CAP.
 10. ALL LINES TO BE ABANDONED SHALL BE SEALED AT EACH END. TIMING OF ALL SEALING TO BE COORDINATED WITH COUNCIL STAFF.
 11. WW PIPE DIAMETER IS 150mm UNLESS SHOWN OTHERWISE.

- LEGEND
- EX BDY
 - PR BDY
 - EX WASTEWATER
 - PR WASTEWATER
 - EX/PR WWMH
 - PR WW LOT CON
 - PR DISPOSAL FIELD
 - RIPARIAN YARD 20m SETBACK
 - WETLAND AREA 100m SETBACK
 - WETLAND AREA 10m SETBACK
 - EX STREAMS

A	RESOURCE CONSENT	AYC	03/2025
Rev	Description	By	Date
Survey	LIDAR		03/2022
Design	KH/AYC		03/2025
Drawn	KH/AYC		03/2025
Checked	RW		03/2025



Maven Associates
09 571 0050
info@maven.co.nz
www.maven.co.nz
5 Owens Road, Epsom
Auckland 1023

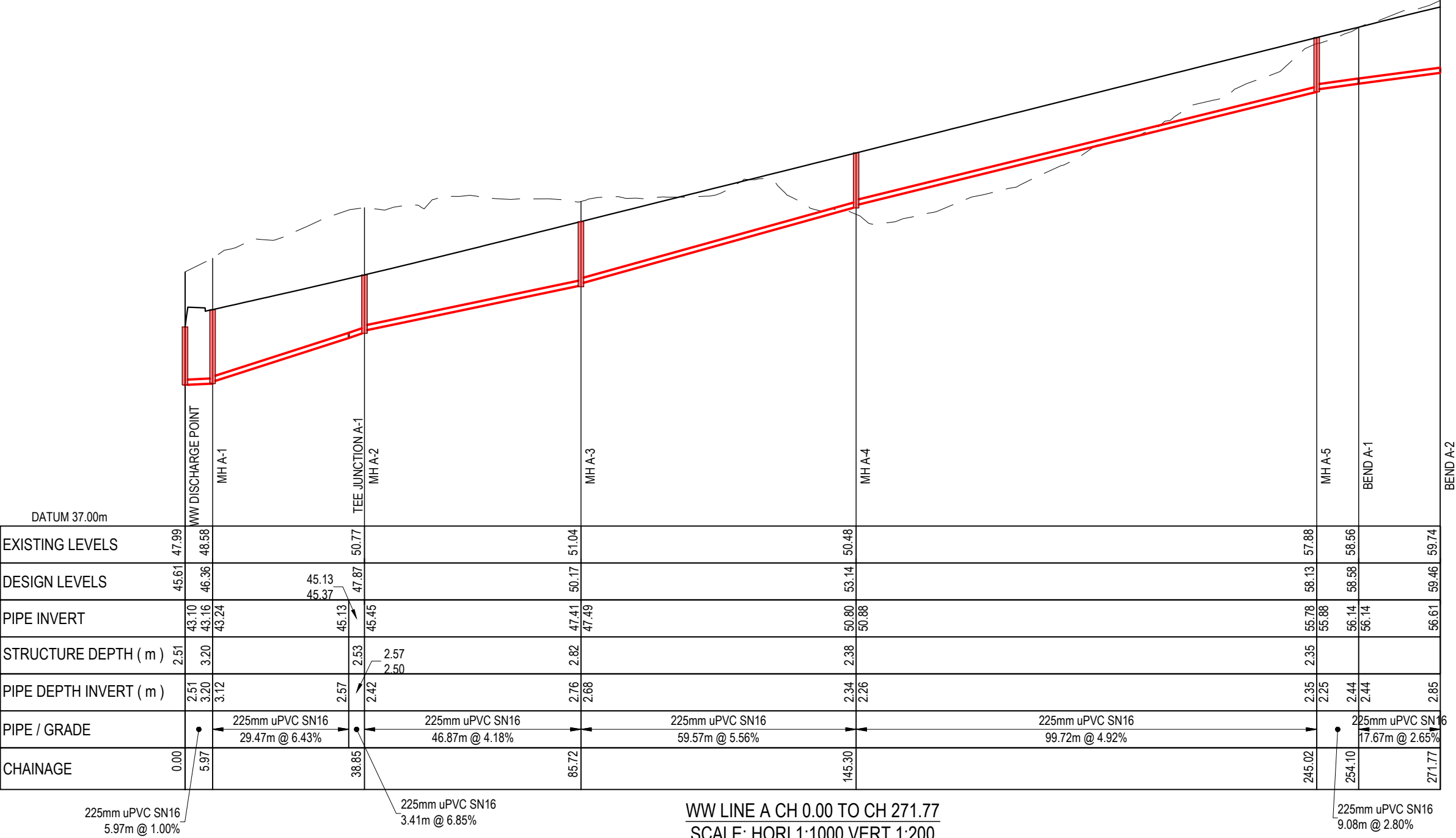
Project
**DEVELOPMENT OF
RIVERHEAD FOREST
FOR RANGITOOPUNI
DEVELOPMENTS LIMITED
PARTNERSHIP**

Title
**RETIREMENT VILLAGE
PROPOSED
WASTEWATER PLAN**

Project no.	147016		
Scale	1:1000 @ A3		
Cad file	147016-RV-C500 WASTEWATER.DWG		
Drawing no.	C500-7	Rev	A

RESOURCE CONSENT

DATE: 4/03/25 FILE PATH: F:\M\PROJECTS\147016 - RIVERHEAD RETIREMENT VILLAGE\DWG\147016-RV-C520 WASTEWATER L.S.DWG



LEGEND:
--- EX GROUND SURFACE
—— PR DESIGN SURFACE

A	RESOURCE CONSENT	AYC	03/2025
Rev	Description	By	Date
	By	Date	
Survey	LIDAR	03/2022	
Design	AYC	03/2025	
Drawn	AYC	03/2025	
Checked	RW	03/2025	

M

M A E N

Maven Associates

09 571 0050
info@maven.co.nz
www.maven.co.nz
5 Owens Road, Epsom
Auckland 1023

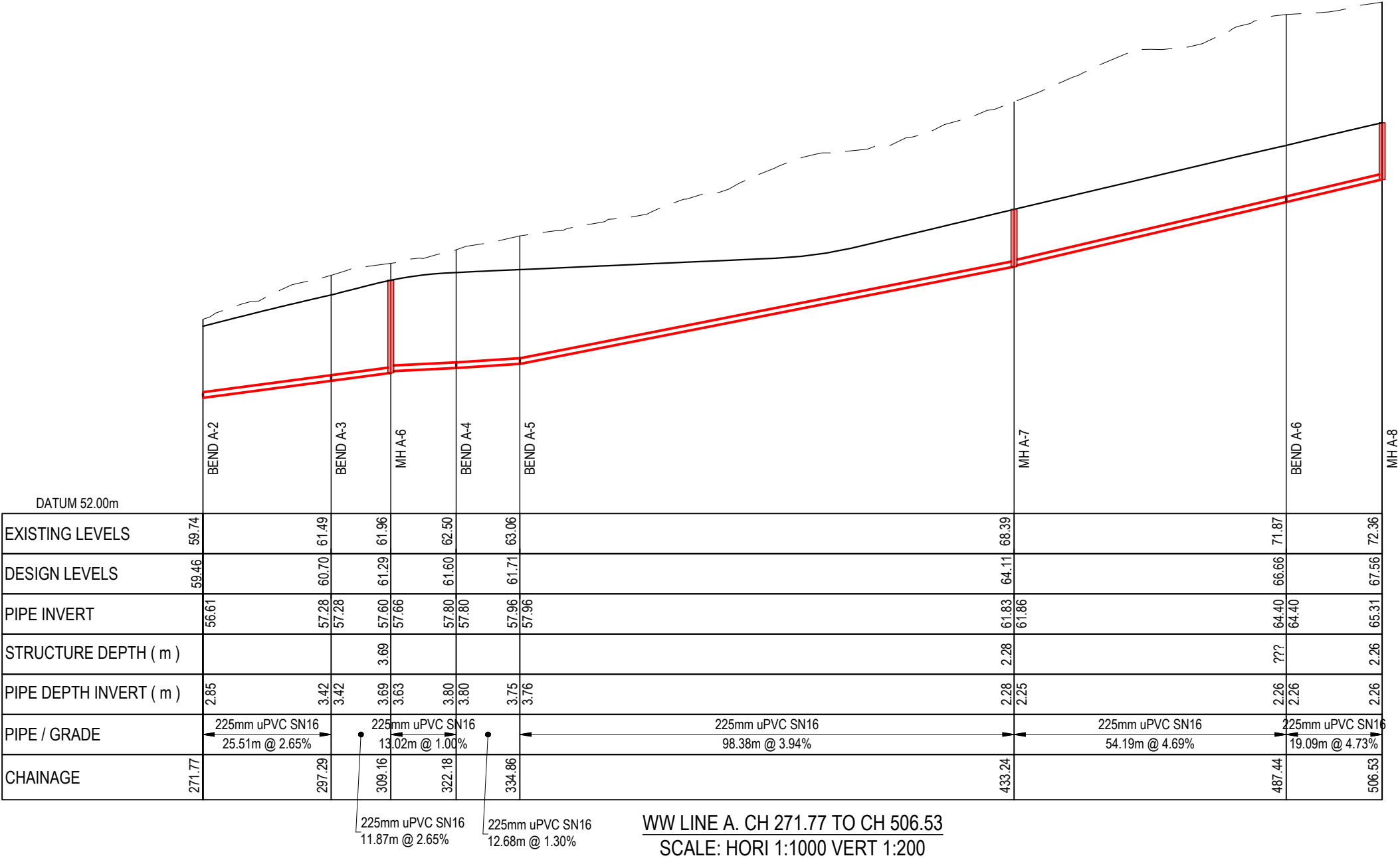
Project
**DEVELOPMENT OF
RIVERHEAD FOREST
FOR RANGITOOPUNI
DEVELOPMENTS LIMITED
PARTNERSHIP**

Title
**RETIREMENT VILLAGE
WASTEWATER
LONGSECTIONS**

Project no.	147016		
Scale	1:1000 @ A3		
Cad file	147016-RV-C520 WASTEWATER L.S.DWG		
Drawing no.	C520	Rev	A

RESOURCE CONSENT

DATE: 4/2025 FILE PATH: F:\MAVEN\PROJECTS\147016 - RIVERHEAD RETIREMENT VILLAGE\DWG\147016-RV-C520 WASTEWATER L.S.DWG



LEGEND:
- - - - - EX GROUND SURFACE
————— PR DESIGN SURFACE

A	RESOURCE CONSENT	AYC	03/2025
Rev	Description	By	Date
	By	Date	
Survey	LiDAR	03/2022	
Design	AYC	03/2025	
Drawn	AYC	03/2025	
Checked	RW	03/2025	

M

A

E

N

Maven Associates

09 571 0050

info@maven.co.nz

www.maven.co.nz

5 Owens Road, Epsom

Auckland 1023

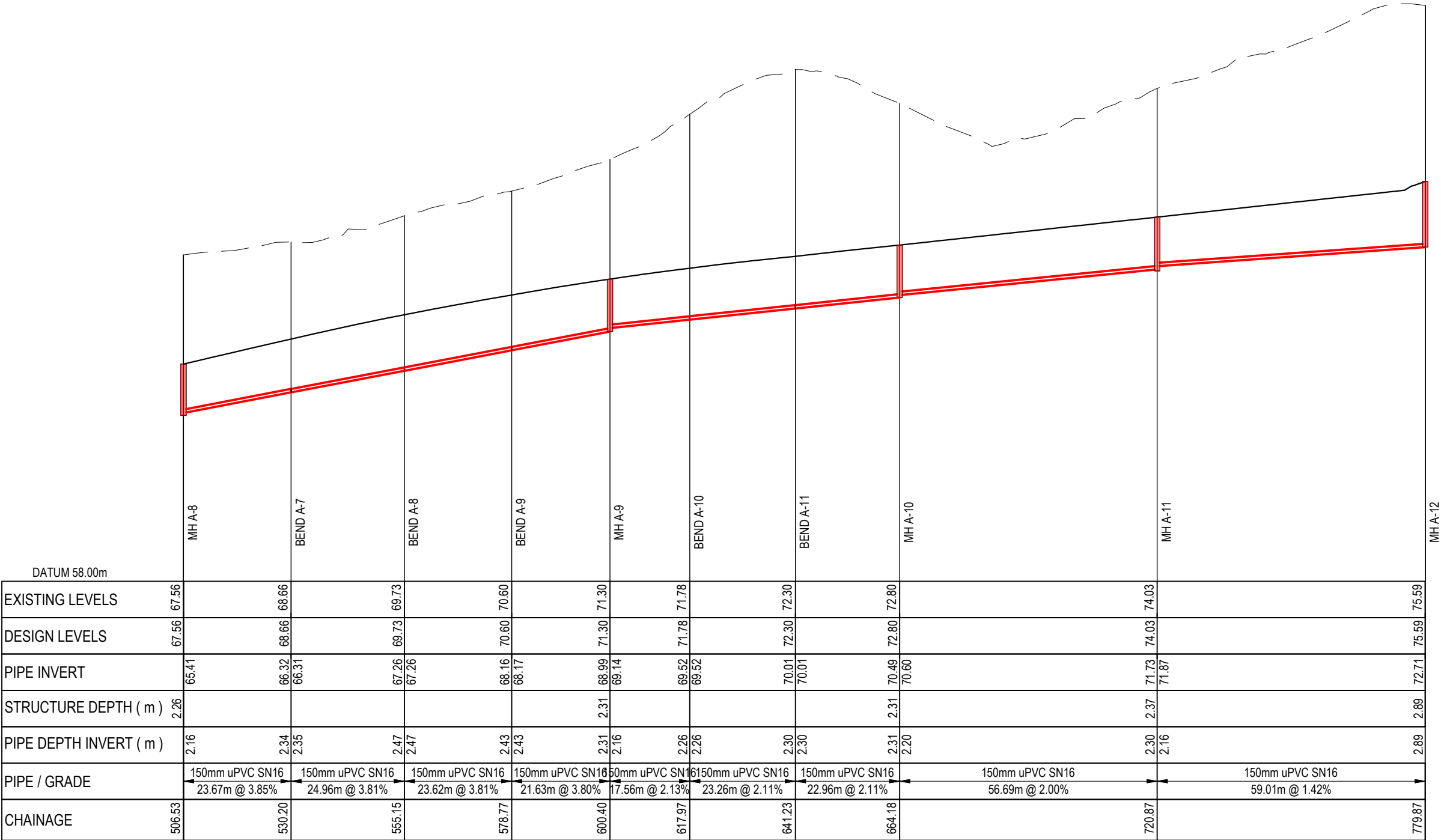
Project
**DEVELOPMENT OF
RIVERHEAD FOREST
FOR RANGITOOPUNI
DEVELOPMENTS LIMITED
PARTNERSHIP**

Title
**RETIREMENT VILLAGE
WASTEWATER
LONGSECTIONS**

Project no.	147016		
Scale	1:1000 @ A3		
Cad file	147016-RV-C520 WASTEWATER L.S.DWG		
Drawing no.	C520-1	Rev	A

RESOURCE CONSENT

DATE: 4/20/25 FILE PATH: F:\Maven\PROJECTS\147016 - RIVERHEAD RETIREMENT VILLAGE\DWG\147016-RV-C520 WASTEWATER L.S.DWG



WW LINE A- CH 506.53 TO CH 779.87
SCALE: HORI 1:1000 VERT 1:200

LEGEND:
--- EX GROUND SURFACE
—— PR DESIGN SURFACE

A	RESOURCE CONSENT	AYC	03/2025
Rev	Description	By	Date
	By	Date	
Survey	LIDAR	03/2022	
Design	AYC	03/2025	
Drawn	AYC	03/2025	
Checked	RW	03/2025	

M

A

E

N

Maven Associates

09 571 0050

info@maven.co.nz

www.maven.co.nz

5 Owens Road, Epsom

Auckland 1023

Project
**DEVELOPMENT OF
RIVERHEAD FOREST
FOR RANGITOOPUNI
DEVELOPMENTS LIMITED
PARTNERSHIP**

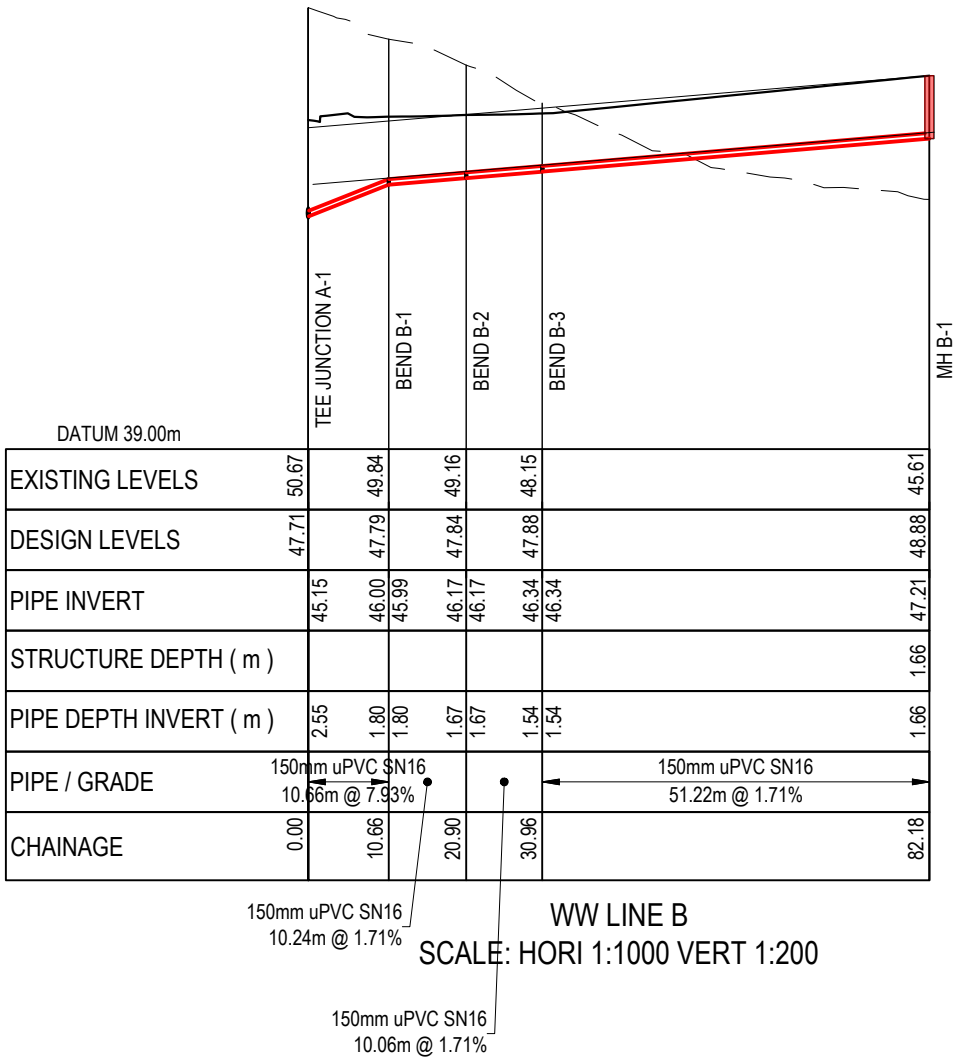
Title
**RETIREMENT VILLAGE
WASTEWATER
LONGSECTIONS**

Project no.	147016		
Scale	1:1000 @ A3		
Cad file	147016-RV-C520 WASTEWATER L.S.DWG		
Drawing no.	C520-2	Rev	A

RESOURCE CONSENT

DATE: 4/2025 FILE PATH: F:\MVEN\PROJECTS\147016 - RIVERHEAD RETIREMENT VILLAGE\DWG\147016-RV-C520 WASTEWATER L.S.DWG

RESOURCE CONSENT



LEGEND:
--- EX GROUND SURFACE
--- PR DESIGN SURFACE

A	RESOURCE CONSENT	AYC	03/2025
Rev	Description	By	Date
	By	Date	
Survey	LIDAR	03/2022	
Design	AYC	03/2025	
Drawn	AYC	03/2025	
Checked	RW	03/2025	

M

M A E N

Maven Associates

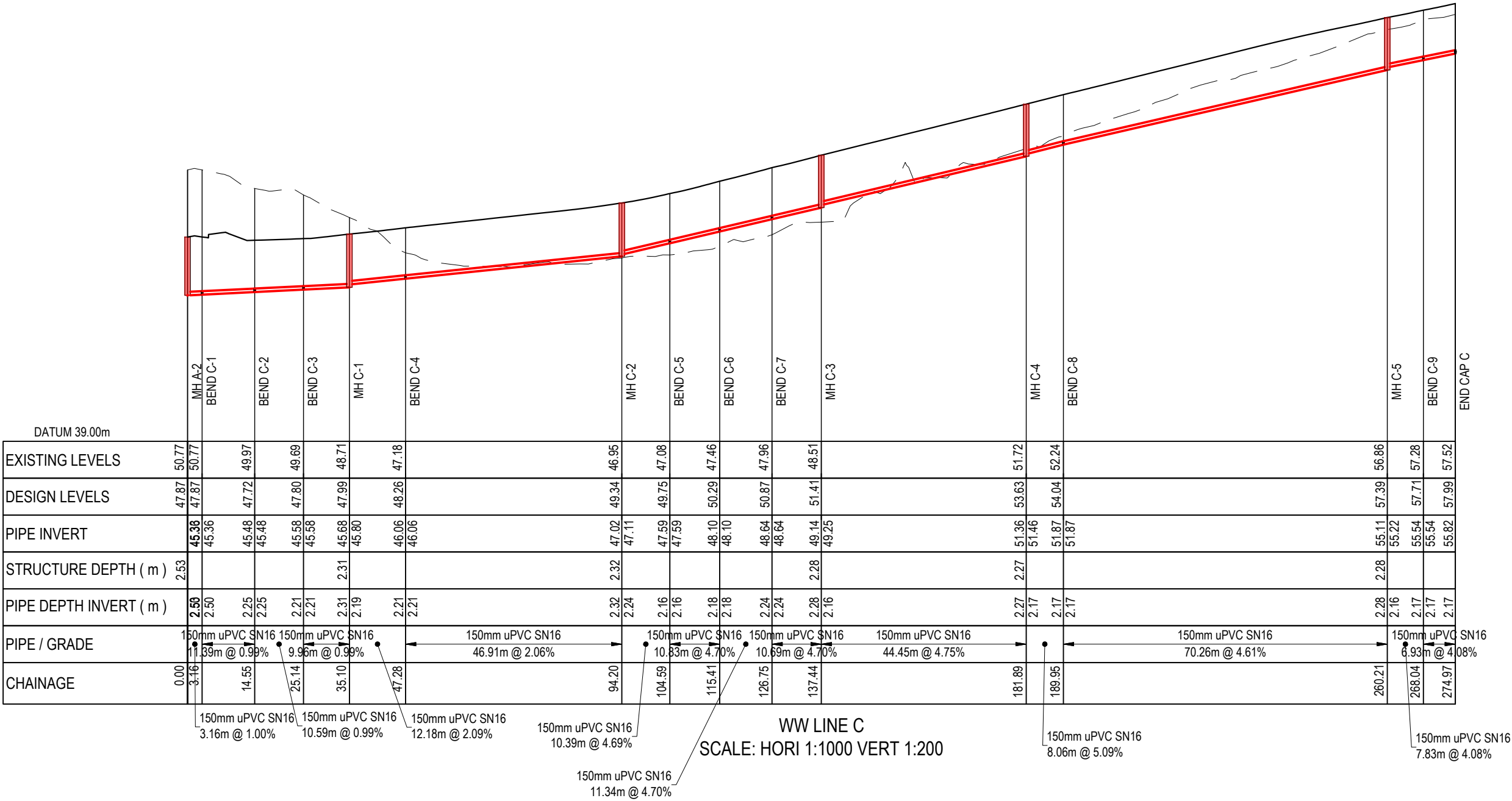
09 571 0050
info@maven.co.nz
www.maven.co.nz
5 Owens Road, Epsom
Auckland 1023

Project
**DEVELOPMENT OF
RIVERHEAD FOREST
FOR RANGITOOPUNI
DEVELOPMENTS LIMITED
PARTNERSHIP**

Title
**RETIREMENT VILLAGE
WASTEWATER
LONGSECTIONS**

Project no.	147016		
Scale	1:1000 @ A3		
Cad file	147016-RV-C520 WASTEWATER L.S.DWG		
Drawing no.	C520-3	Rev	A

DATE: 4/2025 FILE PATH: F:\Maven\PROJECTS\147016 - RIVERHEAD RETIREMENT VILLAGE\DWG 147016-RV-C520 WASTEWATER L.S.DWG



LEGEND:
--- EX GROUND SURFACE
--- PR DESIGN SURFACE

A	RESOURCE CONSENT	AYC	03/2025
Rev	Description	By	Date
	By	Date	
Survey	LIDAR	03/2022	
Design	AYC	03/2025	
Drawn	AYC	03/2025	
Checked	RW	03/2025	



Project
**DEVELOPMENT OF
RIVERHEAD FOREST
FOR RANGITOOPUNI
DEVELOPMENTS LIMITED
PARTNERSHIP**

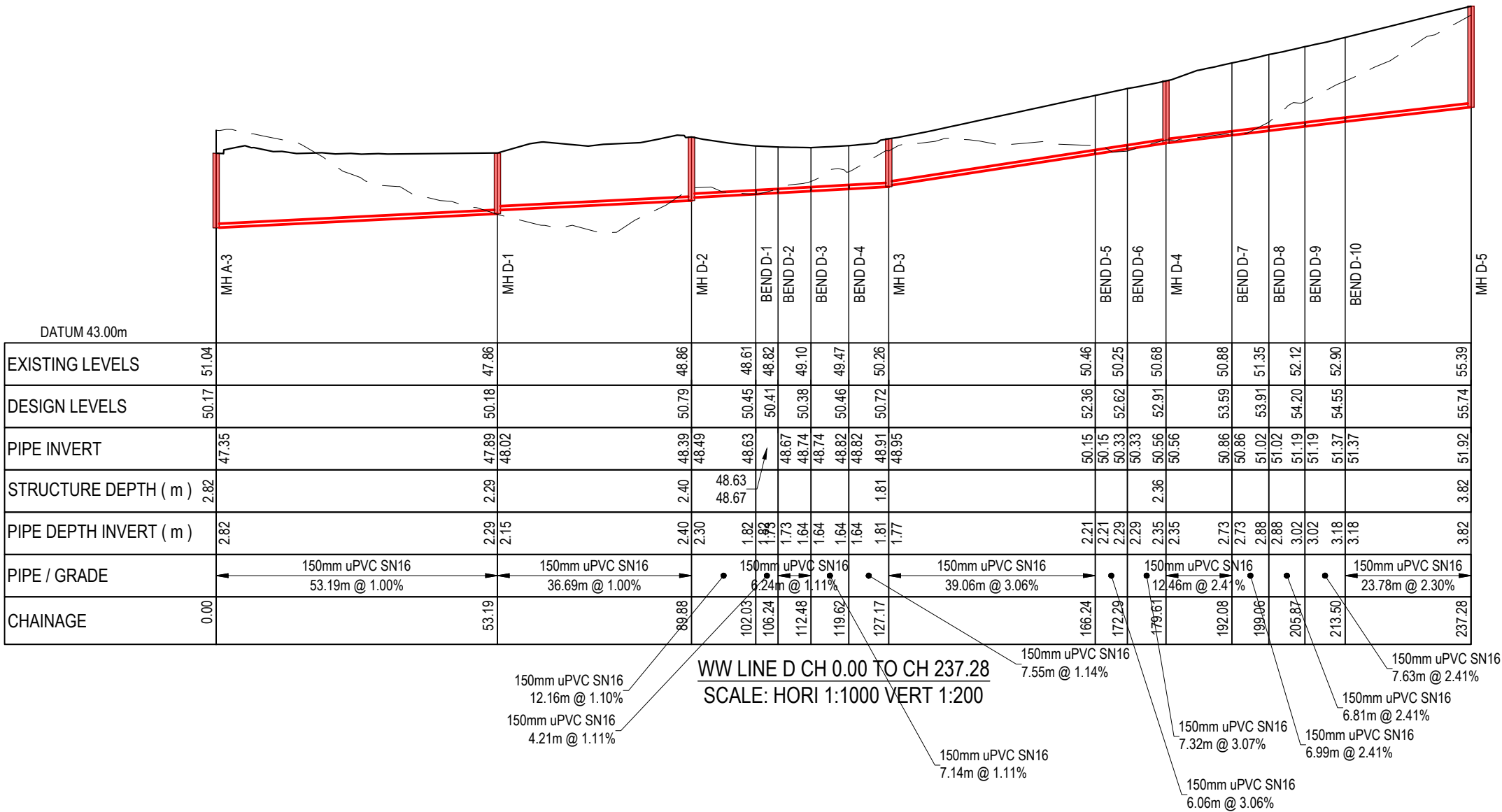
Title
**RETIREMENT VILLAGE
WASTEWATER
LONGSECTIONS**

Project no.	147016
Scale	1:1000 @ A3
Cad file	147016-RV-C520 WASTEWATER L.S.DWG
Drawing no.	C520-4
Rev	A

RESOURCE CONSENT

DATE: 4/03/25 FILE PATH: F:\Maven\PROJECTS\147016 - RIVERHEAD RETIREMENT VILLAGE\DWG 147016-RV-C520 WASTEWATER L.S.DWG

RESOURCE CONSENT



LEGEND:
--- EX GROUND SURFACE
--- PR DESIGN SURFACE

A	RESOURCE CONSENT	AYC	03/2025
Rev	Description	By	Date
	By	Date	
Survey	LIDAR	03/2022	
Design	AYC	03/2025	
Drawn	AYC	03/2025	
Checked	RW	03/2025	



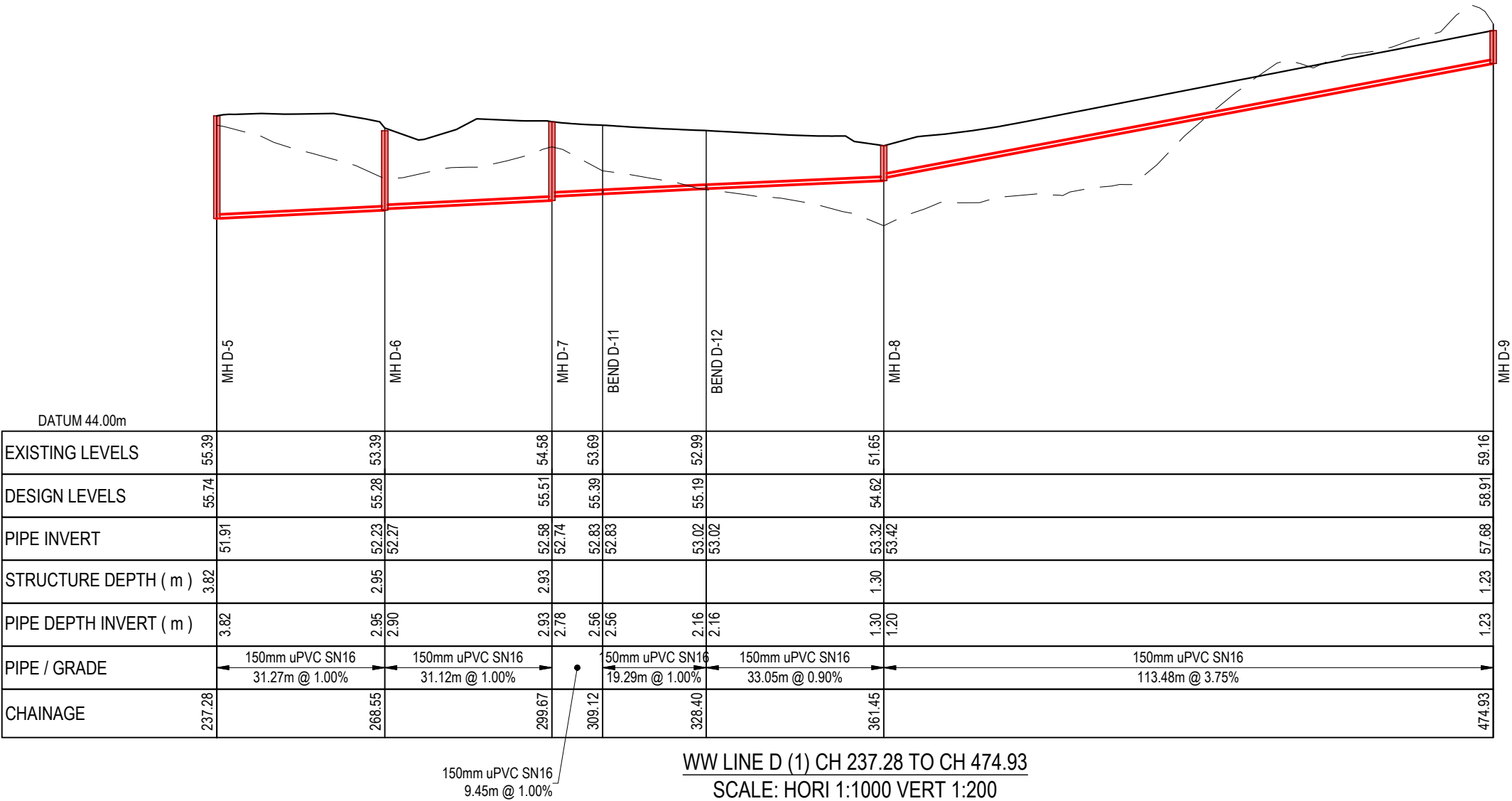
Project
**DEVELOPMENT OF
RIVERHEAD FOREST
FOR RANGITOOPUNI
DEVELOPMENTS LIMITED
PARTNERSHIP**

Title
**RETIREMENT VILLAGE
WASTEWATER
LONGSECTIONS**

Project no.	147016
Scale	1:1000 @ A3
Cad file	147016-RV-C520 WASTEWATER L.S.DWG
Drawing no.	C520-5
Rev	A

DATE: 4/03/25 FILE PATH: F:\Maven\PROJECTS\147016 - RIVERHEAD RETIREMENT VILLAGE\DWG 147016-RV-C520 WASTEWATER L.S.DWG

RESOURCE CONSENT



LEGEND:
--- EX GROUND SURFACE
--- PR DESIGN SURFACE

A	RESOURCE CONSENT	AYC	03/2025
Rev	Description	By	Date
	By	Date	
Survey	LIDAR	03/2022	
Design	AYC	03/2025	
Drawn	AYC	03/2025	
Checked	RW	03/2025	

M

A

E

N

Maven Associates

09 571 0050

info@maven.co.nz

www.maven.co.nz

5 Owens Road, Epsom

Auckland 1023


Project
**DEVELOPMENT OF
RIVERHEAD FOREST
FOR RANGITOOPUNI
DEVELOPMENTS LIMITED
PARTNERSHIP**

Title
**RETIREMENT VILLAGE
WASTEWATER
LONGSECTIONS**

Project no.	147016
Scale	1:1000 @ A3
Cad file	147016-RV-C520 WASTEWATER L.S.DWG
Drawing no.	C520-6
Rev	A

DATE: 4/03/25 FILE PATH: F:\Maven\PROJECTS\147016 - RIVERHEAD RETIREMENT VILLAGE\DWG 147016-RV-C520 WASTEWATER L.S.DWG

RESOURCE CONSENT



LEGEND:
--- EX GROUND SURFACE
--- PR DESIGN SURFACE

A	RESOURCE CONSENT	AYC	03/2025
Rev	Description	By	Date
	By	Date	
Survey	LIDAR	03/2022	
Design	AYC	03/2025	
Drawn	AYC	03/2025	
Checked	RW	03/2025	

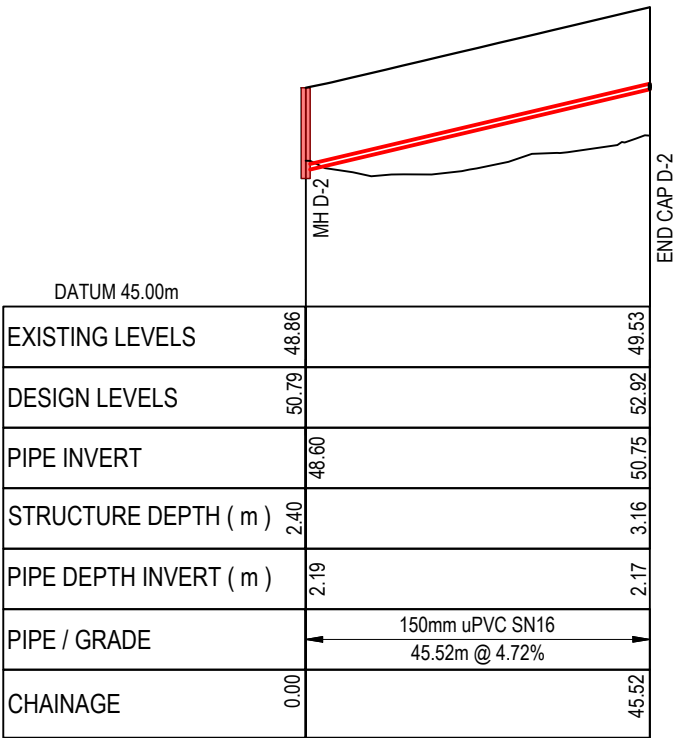


Project
**DEVELOPMENT OF
RIVERHEAD FOREST
FOR RANGITOOPUNI
DEVELOPMENTS LIMITED
PARTNERSHIP**

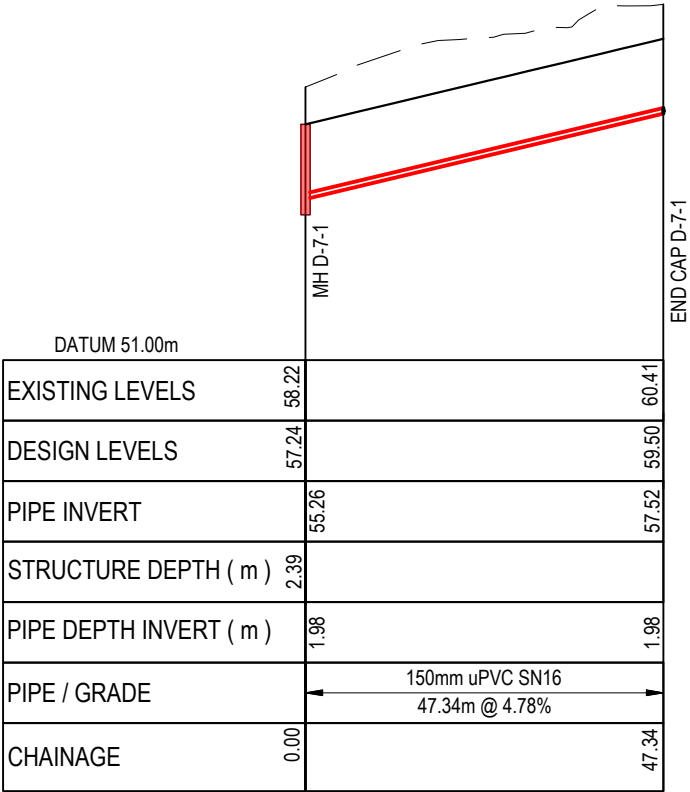
Title
**RETIREMENT VILLAGE
WASTEWATER
LONGSECTIONS**

Project no.	147016
Scale	1:1000 @ A3
Cad file	147016-RV-C520 WASTEWATER L.S.DWG
Drawing no.	C520-7
Rev	A

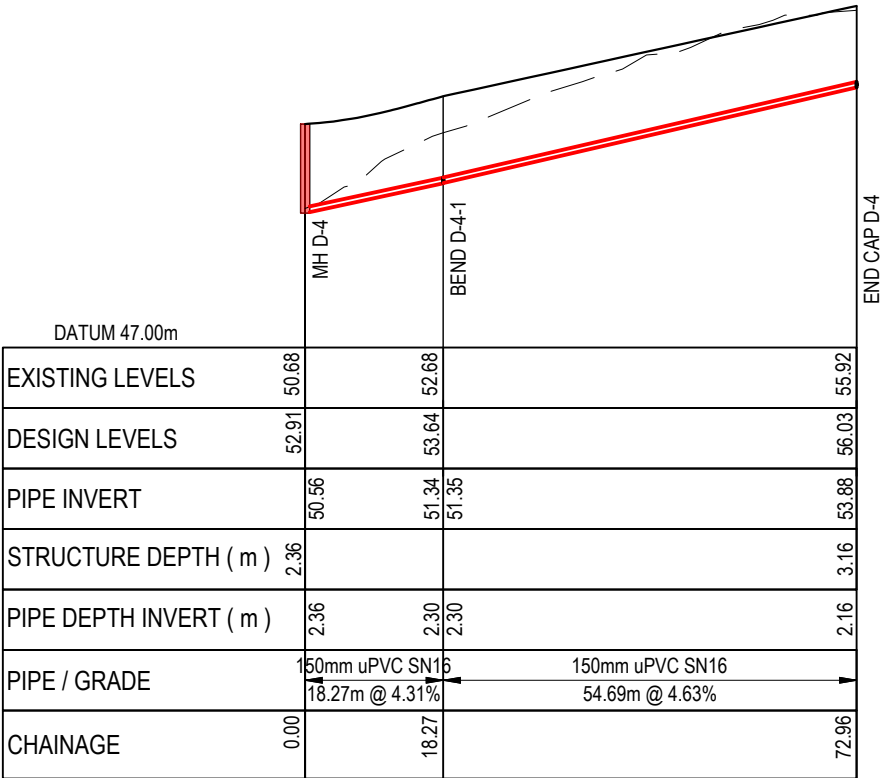
DATE: 4/20/25 FILE PATH: F:\Maven\PROJECTS\147016 - RIVERHEAD RETIREMENT VILLAGE\DWG\147016-RV-C520 WASTEWATER.LSDWG



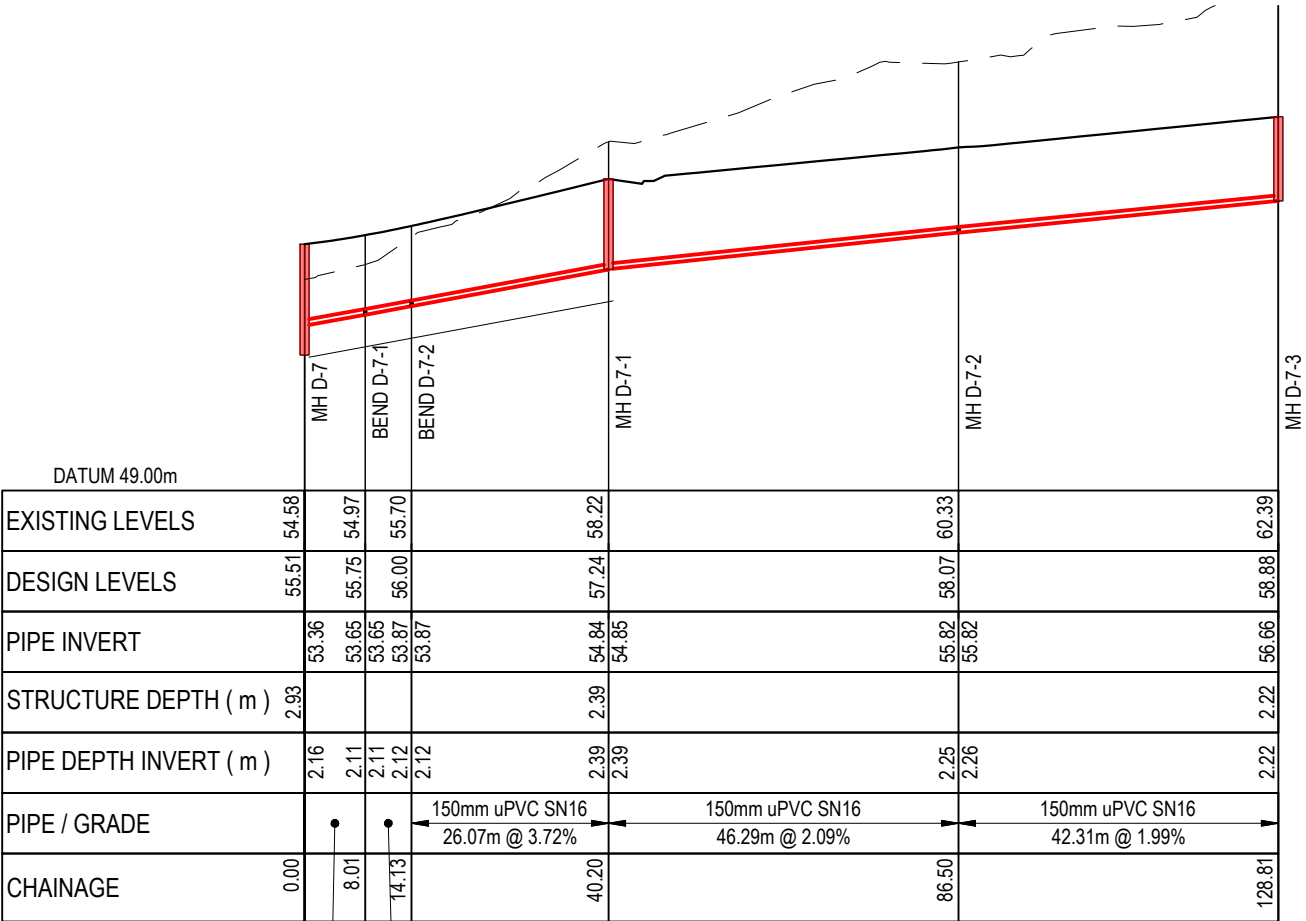
WW LINE D-2
SCALE: HORI 1:1000 VERT 1:200



WW LINE D-7-1
SCALE: HORI 1:1000 VERT 1:200



WW LINE D-4
SCALE: HORI 1:1000 VERT 1:200



WW LINE D-7
SCALE: HORI 1:1000 VERT 1:200

LEGEND:
--- EX GROUND SURFACE
--- PR DESIGN SURFACE

A	RESOURCE CONSENT	AYC	03/2025
Rev	Description	By	Date
	By	Date	
Survey	LIDAR	03/2022	
Design	AYC	03/2025	
Drawn	AYC	03/2025	
Checked	RW	03/2025	



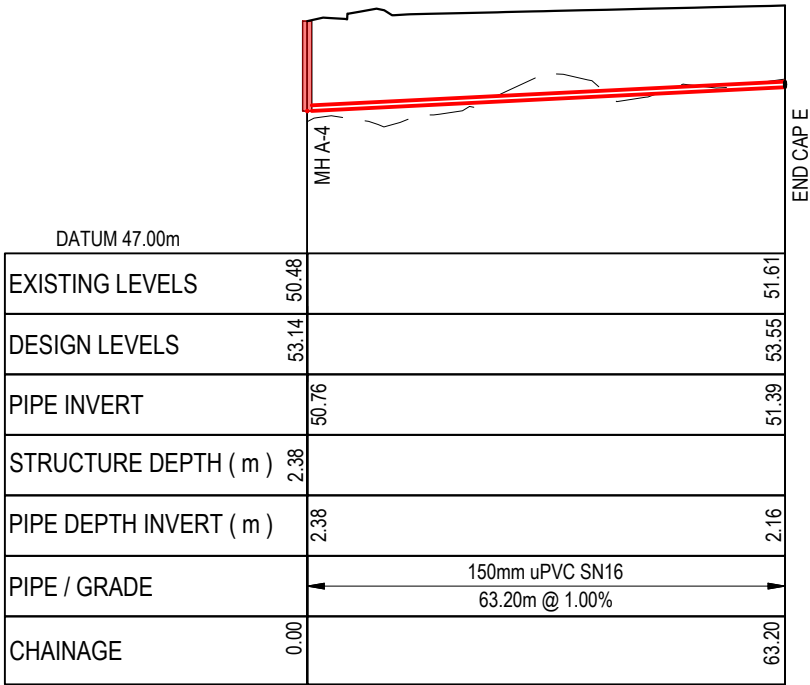
Project
**DEVELOPMENT OF
RIVERHEAD FOREST
FOR RANGITOOPUNI
DEVELOPMENTS LIMITED
PARTNERSHIP**

Title
**RETIREMENT VILLAGE
WASTEWATER
LONGSECTIONS**

Project no.	147016
Scale	1:1000 @ A3
Cad file	147016-RV-C520 WASTEWATER.LS.DWG
Drawing no.	C520-8
Rev	A

DATE: 4/03/25 FILE PATH: F:\M\PROJECTS\147016 - RIVERHEAD RETIREMENT VILLAGE\DWG\147016-RV-C520 WASTEWATER L.S.DWG

RESOURCE CONSENT



WW LINE E
SCALE: HORI 1:1000 VERT 1:200

LEGEND:
--- EX GROUND SURFACE
--- PR DESIGN SURFACE

A	RESOURCE CONSENT	AYC	03/2025
Rev	Description	By	Date
	By	Date	
Survey	LIDAR	03/2022	
Design	AYC	03/2025	
Drawn	AYC	03/2025	
Checked	RW	03/2025	

M

M A E N

Maven Associates

09 571 0050

info@maven.co.nz

www.maven.co.nz

5 Owens Road, Epsom

Auckland 1023

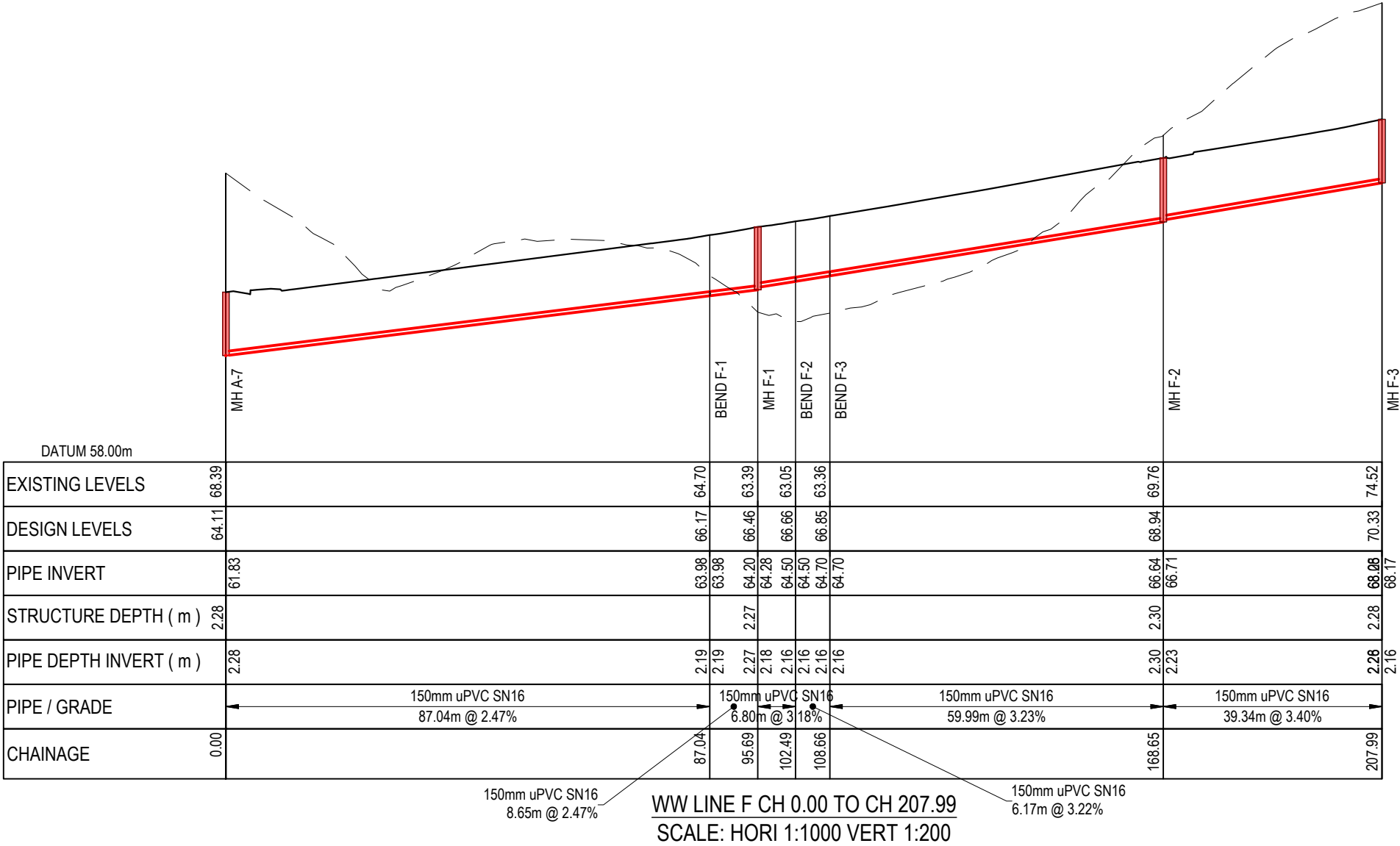
Project
**DEVELOPMENT OF
RIVERHEAD FOREST
FOR RANGITOOPUNI
DEVELOPMENTS LIMITED
PARTNERSHIP**

Title
**RETIREMENT VILLAGE
WASTEWATER
LONGSECTIONS**

Project no.	147016		
Scale	1:1000 @ A3		
Cad file	147016-RV-C520 WASTEWATER L.S.DWG		
Drawing no.	C520-9	Rev	A

DATE: 4/03/25 FILE PATH: F:\Maven\PROJECTS\147016 - RIVERHEAD RETIREMENT VILLAGE\DWG\147016-RV-C520 WASTEWATER.LSDWG

RESOURCE CONSENT



LEGEND:
--- EX GROUND SURFACE
--- PR DESIGN SURFACE

A	RESOURCE CONSENT	AYC	03/2025
Rev	Description	By	Date
	By	Date	
Survey	LIDAR	03/2022	
Design	AYC	03/2025	
Drawn	AYC	03/2025	
Checked	RW	03/2025	

M

M A E N

Maven Associates

09 571 0050

info@maven.co.nz

www.maven.co.nz

5 Owens Road, Epsom

Auckland 1023

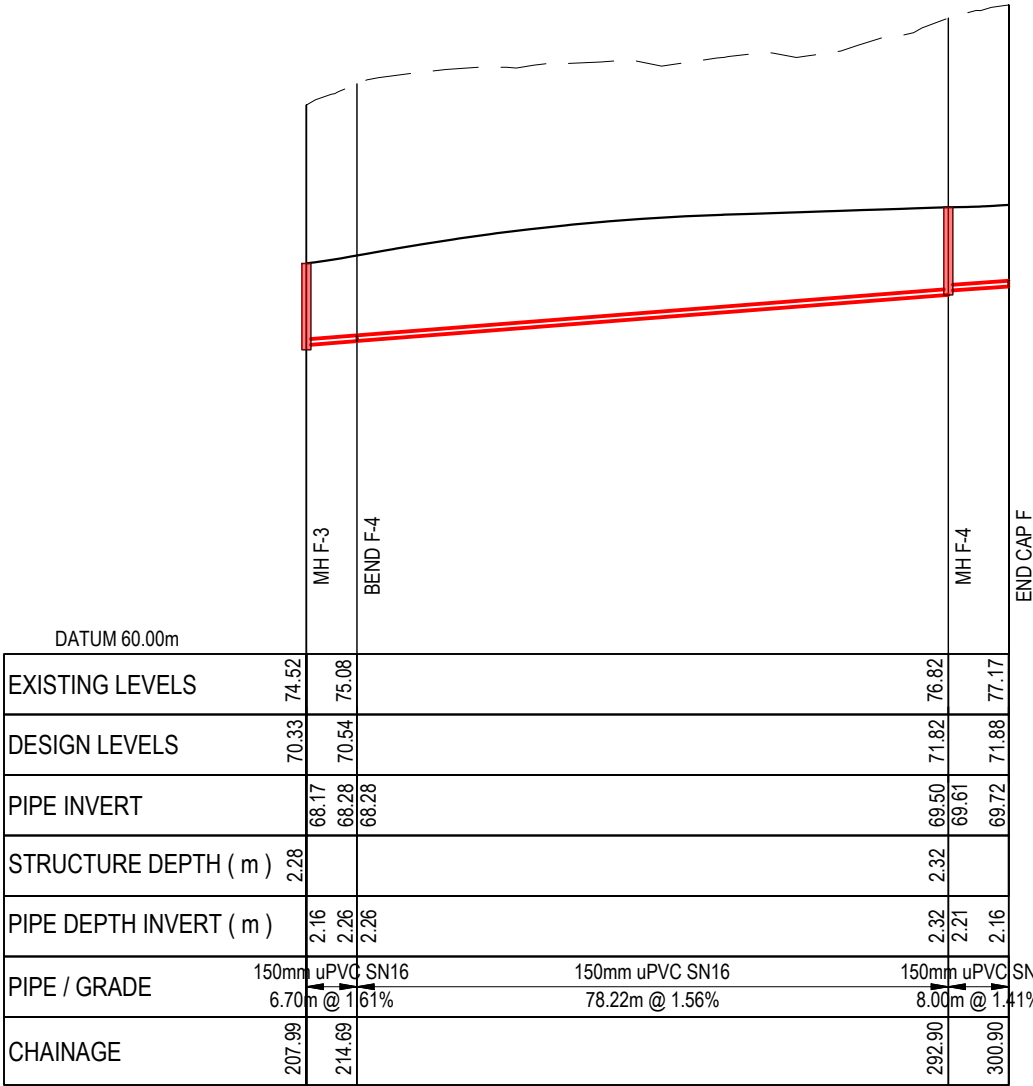
Project
**DEVELOPMENT OF
RIVERHEAD FOREST
FOR RANGITOOPUNI
DEVELOPMENTS LIMITED
PARTNERSHIP**

Title
**RETIREMENT VILLAGE
WASTEWATER
LONGSECTIONS**

Project no.	147016		
Scale	1:1000 @ A3		
Cad file	147016-RV-C520 WASTEWATER L.S.DWG		
Drawing no.	C520-10	Rev	A

DATE: 4/03/25 FILE PATH: F:\Maven\PROJECTS\147016 - RIVERHEAD RETIREMENT VILLAGE\DWG\147016-RV-C520 WASTEWATER L.S.DWG

RESOURCE CONSENT



WW LINE F (1) CH 207.99 TO CH 300.90
SCALE: HORI 1:1000 VERT 1:200

LEGEND:
--- EX GROUND SURFACE
— PR DESIGN SURFACE

A	RESOURCE CONSENT	AYC	03/2025
Rev	Description	By	Date
	By	Date	
Survey	LIDAR	03/2022	
Design	AYC	03/2025	
Drawn	AYC	03/2025	
Checked	RW	03/2025	

M

M A E N

Maven Associates

09 571 0050
info@maven.co.nz
www.maven.co.nz
5 Owens Road, Epsom
Auckland 1023

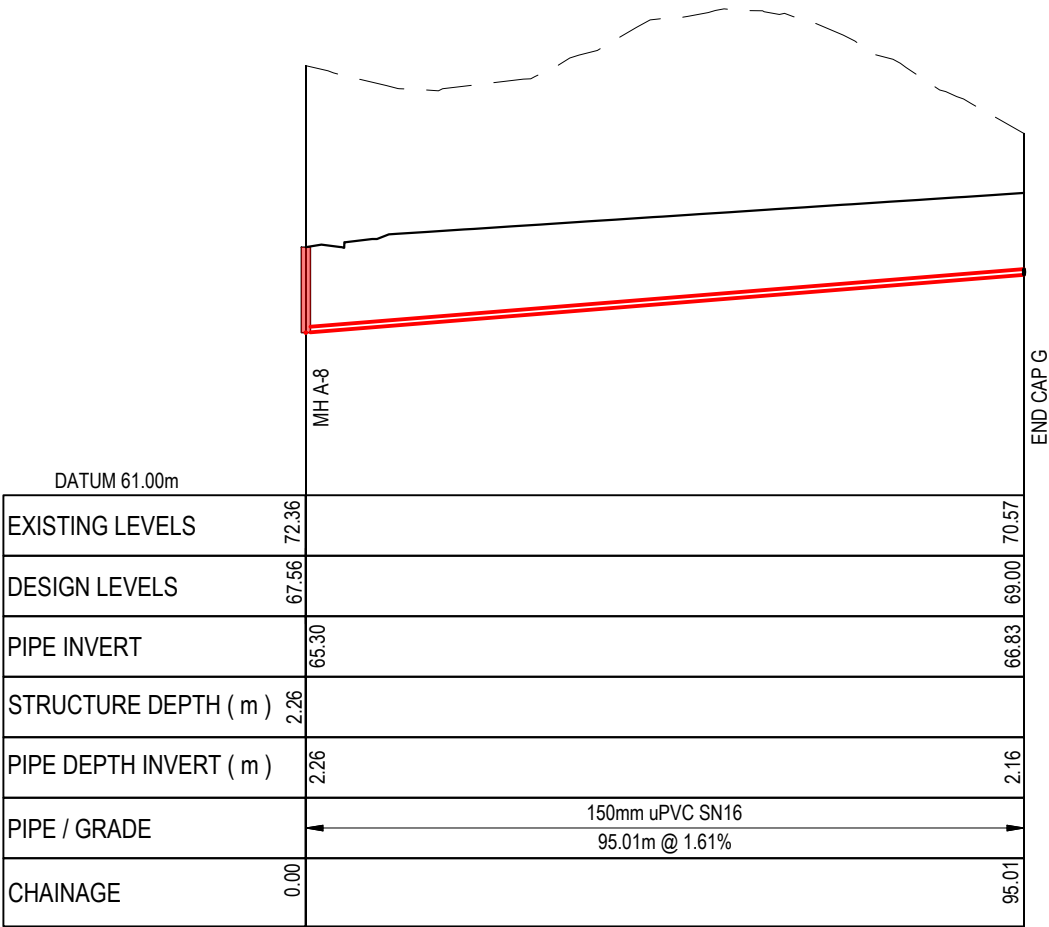
Project
**DEVELOPMENT OF
RIVERHEAD FOREST
FOR RANGITOOPUNI
DEVELOPMENTS LIMITED
PARTNERSHIP**

Title
**RETIREMENT VILLAGE
WASTEWATER
LONGSECTIONS**

Project no.	147016		
Scale	1:1000 @ A3		
Cad file	147016-RV-C520 WASTEWATER L.S.DWG		
Drawing no.	C520-11	Rev	A

DATE: 4/20/25 FILE PATH: F:\Maven\PROJECTS\147016 - RIVERHEAD RETIREMENT VILLAGE\DWG\147016-RV-C520 WASTEWATER L.S.DWG

RESOURCE CONSENT



WW LINE G
SCALE: HORI 1:1000 VERT 1:200

LEGEND:
--- EX GROUND SURFACE
--- PR DESIGN SURFACE

A	RESOURCE CONSENT	AYC	03/2025
Rev	Description	By	Date
	By	Date	
Survey	LIDAR	03/2022	
Design	AYC	03/2025	
Drawn	AYC	03/2025	
Checked	RW	03/2025	

M

A

E

N

Maven Associates

09 571 0050

info@maven.co.nz

www.maven.co.nz

5 Owens Road, Epsom

Auckland 1023


Project
**DEVELOPMENT OF
RIVERHEAD FOREST
FOR RANGITOOPUNI
DEVELOPMENTS LIMITED
PARTNERSHIP**

Title
**RETIREMENT VILLAGE
WASTEWATER
LONGSECTIONS**

Project no.	147016		
Scale	1:1000 @ A3		
Cad file	147016-RV-C520 WASTEWATER L.S.DWG		
Drawing no.	C520-12	Rev	A

DATE: 4/20/25 FILE PATH: F:\Maven\PROJECTS\147016 - RIVERHEAD RETIREMENT VILLAGE\DWG\147016-RV-C520 WASTEWATER L.S.DWG

RESOURCE CONSENT



Legend:
--- EX GROUND SURFACE
— PR DESIGN SURFACE

A	RESOURCE CONSENT	AYC	03/2025
Rev	Description	By	Date
	By	Date	
Survey	LIDAR	03/2022	
Design	AYC	03/2025	
Drawn	AYC	03/2025	
Checked	RW	03/2025	

M

MAVEN

Maven Associates

09 571 0050

info@maven.co.nz

www.maven.co.nz

5 Owens Road, Epsom

Auckland 1023

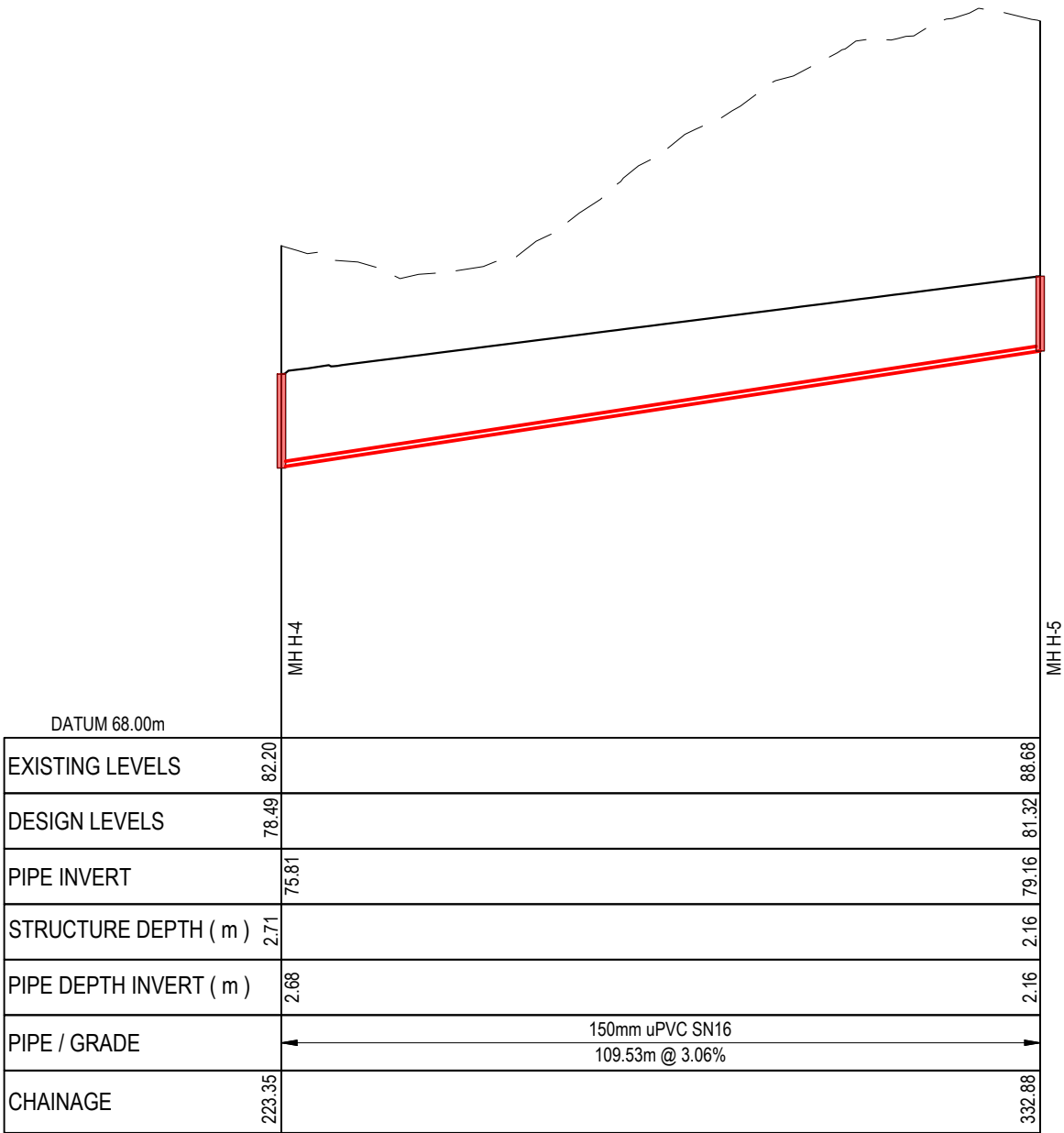
Project
**DEVELOPMENT OF
RIVERHEAD FOREST
FOR RANGITOOPUNI
DEVELOPMENTS LIMITED
PARTNERSHIP**

Title
**RETIREMENT VILLAGE
WASTEWATER
LONGSECTIONS**

Project no.	147016		
Scale	1:1000 @ A3		
Cad file	147016-RV-C520 WASTEWATER L.S.DWG		
Drawing no.	C520-13	Rev	A

DATE: 4/20/25 FILE PATH: F:\Maven\PROJECTS\147016 - RIVERHEAD RETIREMENT VILLAGE\DWG 147016-RV-C520 WASTEWATER L.S.DWG

RESOURCE CONSENT



WW LINE H (1) CH 223.35 TO CH 332.88
SCALE: HORI 1:1000 VERT 1:200

LEGEND:
--- EX GROUND SURFACE
—— PR DESIGN SURFACE

A	RESOURCE CONSENT	AYC	03/2025
Rev	Description	By	Date
	By	Date	
Survey	LIDAR	03/2022	
Design	AYC	03/2025	
Drawn	AYC	03/2025	
Checked	RW	03/2025	

M

A

E

N

Maven Associates

09 571 0050

info@maven.co.nz

www.maven.co.nz

5 Owens Road, Epsom

Auckland 1023

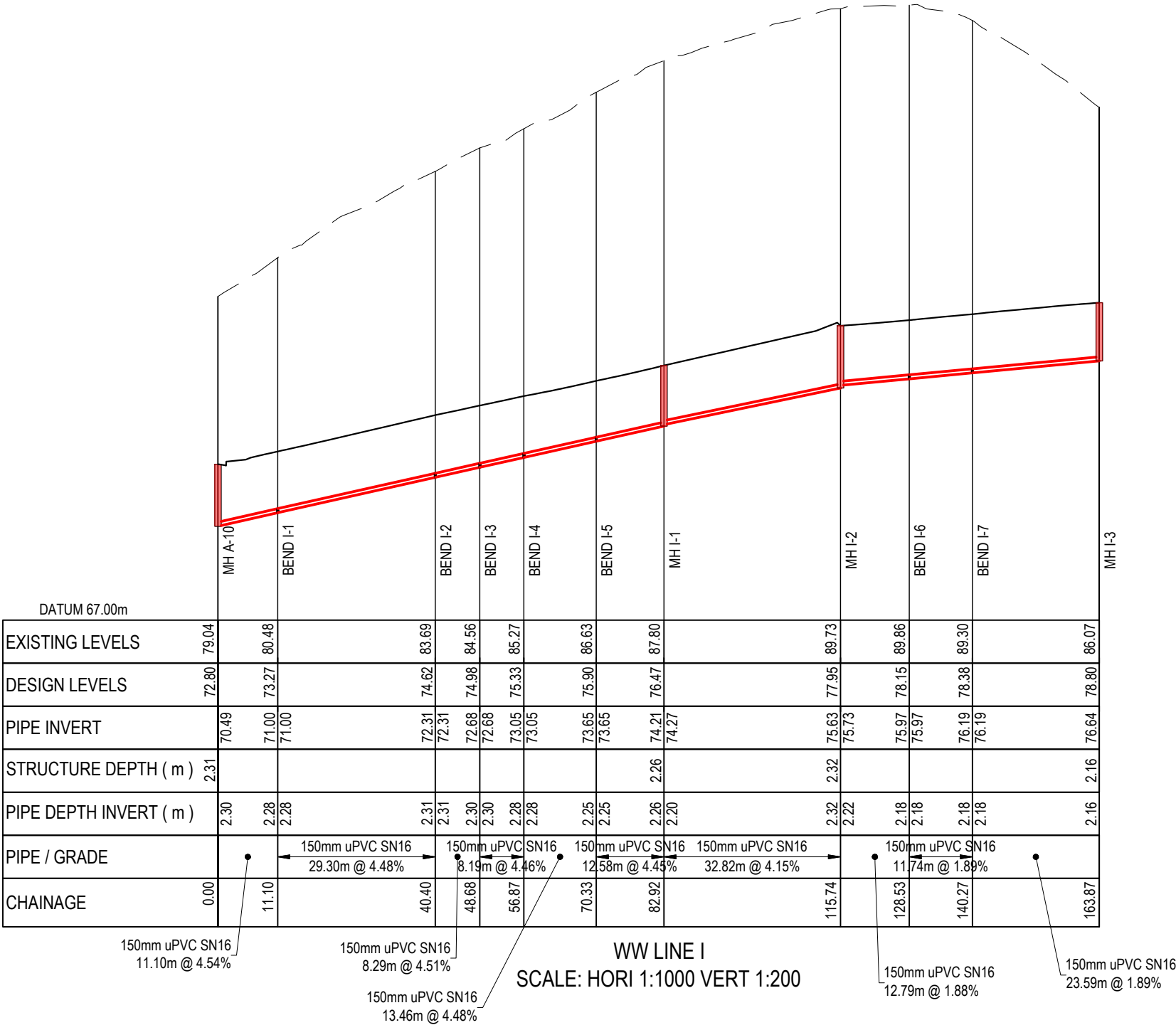
Project
**DEVELOPMENT OF
RIVERHEAD FOREST
FOR RANGITOOPUNI
DEVELOPMENTS LIMITED
PARTNERSHIP**

Title
**RETIREMENT VILLAGE
WASTEWATER
LONGSECTIONS**

Project no.	147016		
Scale	1:1000 @ A3		
Cad file	147016-RV-C520 WASTEWATER L.S.DWG		
Drawing no.	C520-14	Rev	A

DATE: 4/20/25 FILE PATH: F:\Maven\PROJECTS\147016 - RIVERHEAD RETIREMENT VILLAGE\DWG 147016-RV-C520 WASTEWATER L.S.DWG

RESOURCE CONSENT



LEGEND:
--- EX GROUND SURFACE
--- PR DESIGN SURFACE

A	RESOURCE CONSENT	AYC	03/2025
Rev	Description	By	Date
	By	Date	
Survey	LIDAR	03/2022	
Design	AYC	03/2025	
Drawn	AYC	03/2025	
Checked	RW	03/2025	



Maven Associates
09 571 0050
info@maven.co.nz
www.maven.co.nz
5 Owens Road, Epsom
Auckland 1023

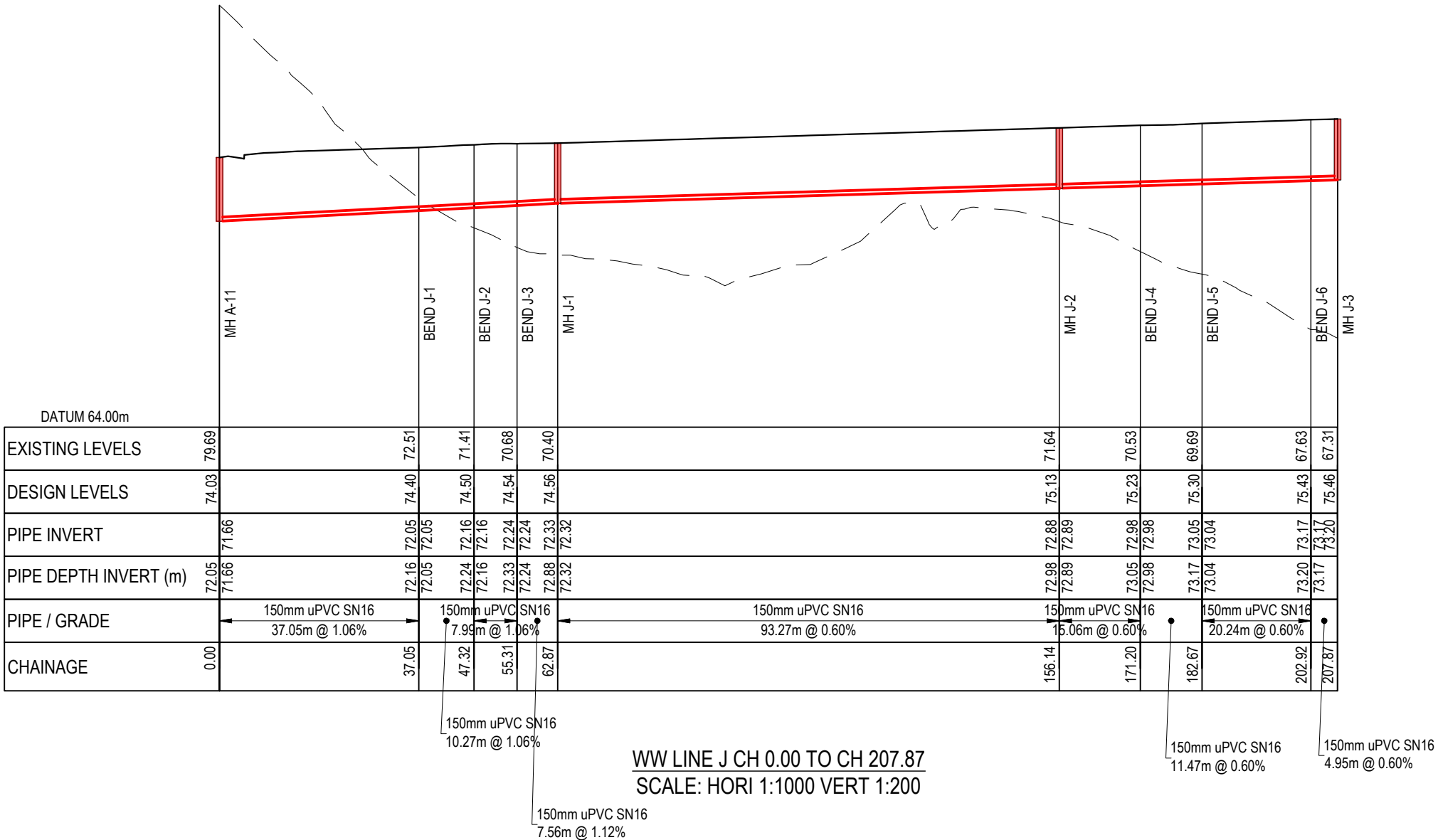
Project
**DEVELOPMENT OF
RIVERHEAD FOREST
FOR RANGITOOPUNI
DEVELOPMENTS LIMITED
PARTNERSHIP**

Title
**RETIREMENT VILLAGE
WASTEWATER
LONGSECTIONS**

Project no.	147016		
Scale	1:1000 @ A3		
Cad file	147016-RV-C520 WASTEWATER L.S.DWG		
Drawing no.	C520-15	Rev	A

DATE: 4/20/25 FILE PATH: F:\Maven\PROJECTS\147016 - RIVERHEAD RETIREMENT VILLAGE\DWG\147016-RV-C520 WASTEWATER L.S.DWG

RESOURCE CONSENT



LEGEND:
--- EX GROUND SURFACE
--- PR DESIGN SURFACE

A	RESOURCE CONSENT	AYC	03/2025
Rev	Description	By	Date
	By	Date	
Survey	LIDAR	03/2022	
Design	AYC	03/2025	
Drawn	AYC	03/2025	
Checked	RW	03/2025	



Maven Associates
09 571 0050
info@maven.co.nz
www.maven.co.nz
5 Owens Road, Epsom
Auckland 1023

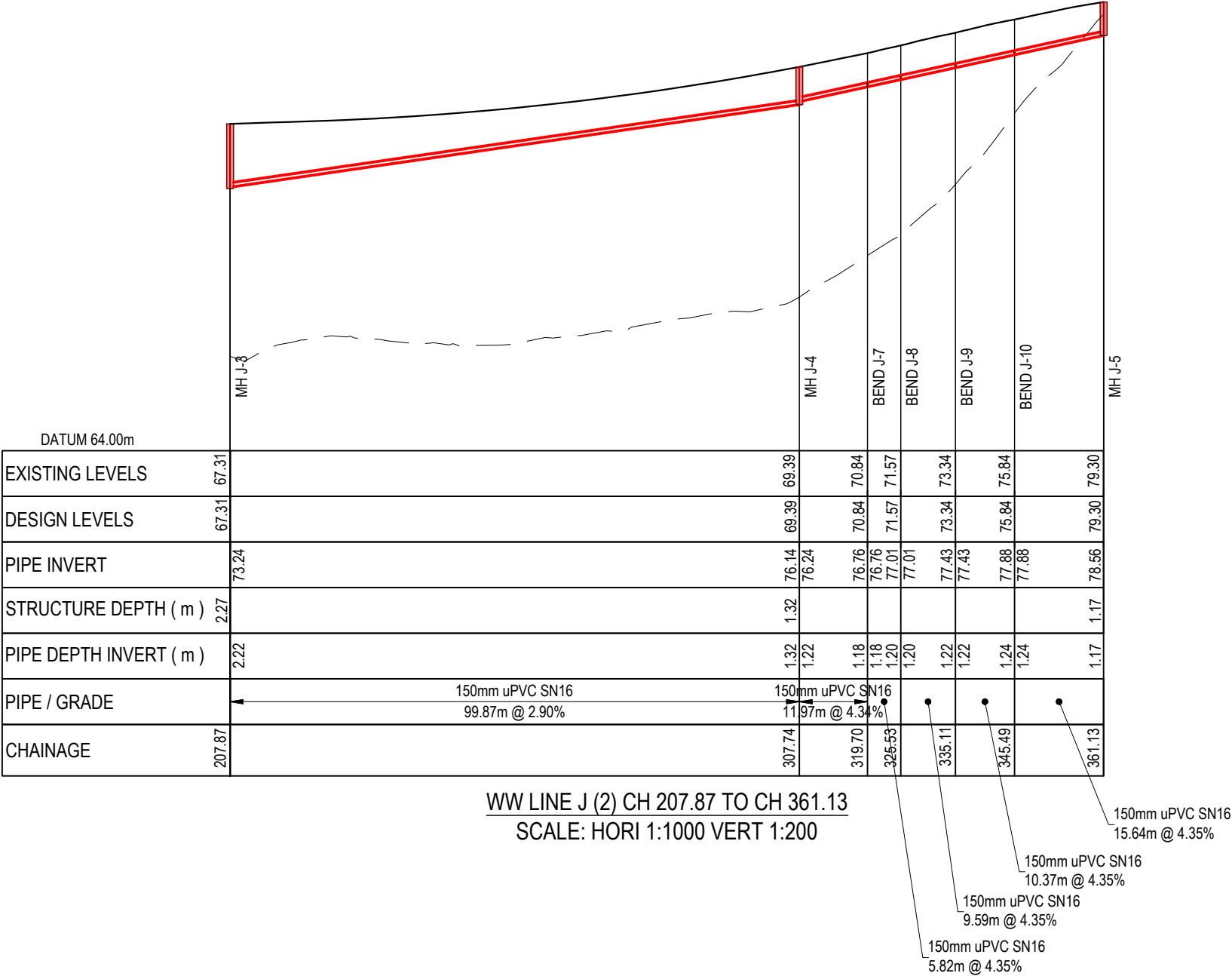
Project
**DEVELOPMENT OF
RIVERHEAD FOREST
FOR RANGITOOPUNI
DEVELOPMENTS LIMITED
PARTNERSHIP**

Title
**RETIREMENT VILLAGE
WASTEWATER
LONGSECTIONS**

Project no.	147016		
Scale	1:1000 @ A3		
Cad file	147016-RV-C520 WASTEWATER L.S.DWG		
Drawing no.	C520-16	Rev	A

DATE: 4/20/25 FILE PATH: F:\Maven\PROJECTS\147016 - RIVERHEAD RETIREMENT VILLAGE\DWG 147016-RV-C520 WASTEWATER L.S.DWG

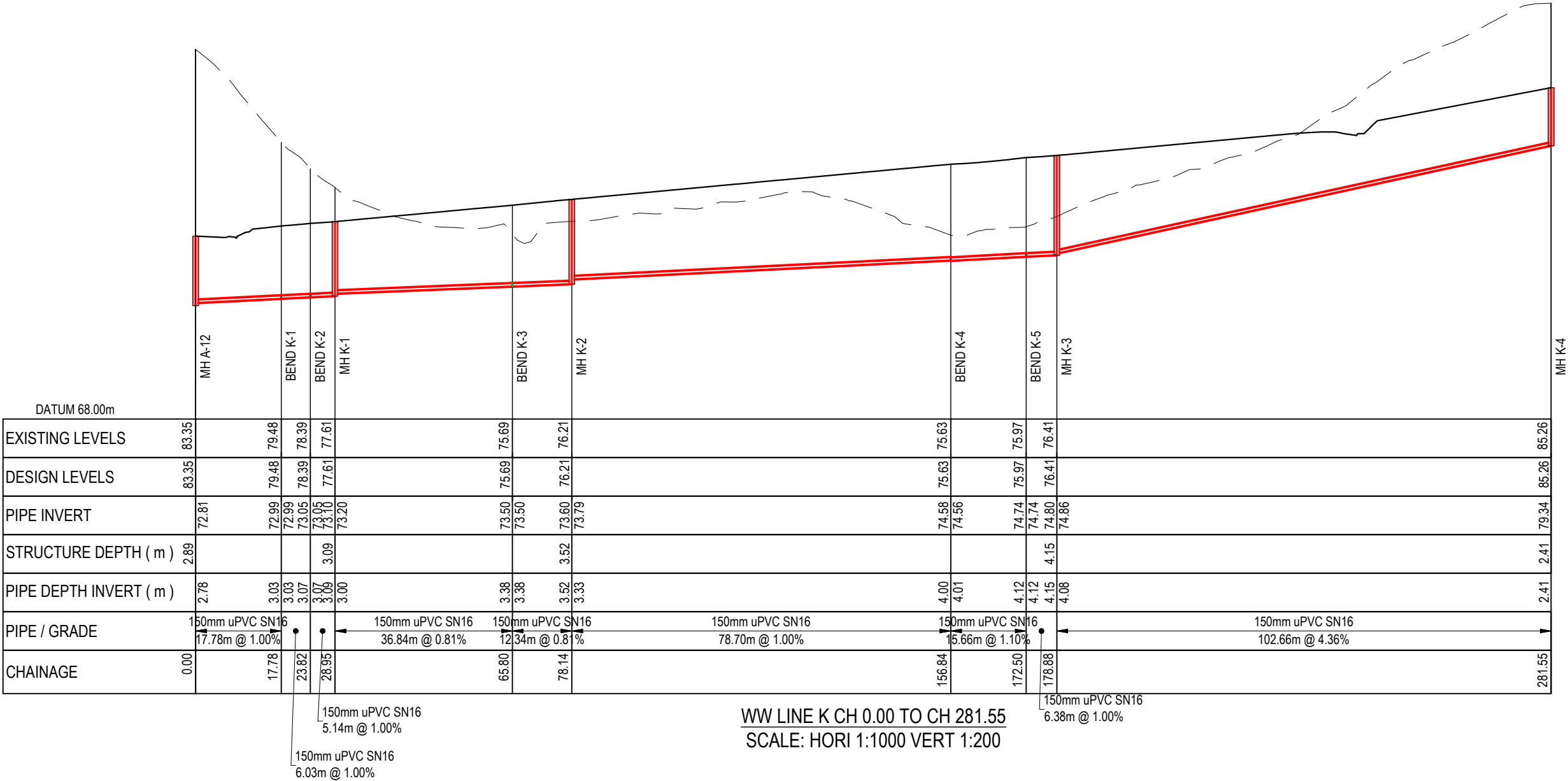
RESOURCE CONSENT



A	RESOURCE CONSENT	AYC	03/2025
Rev	Description	By	Date
	By	Date	
Survey	LIDAR	03/2022	
Design	AYC	03/2025	
Drawn	AYC	03/2025	
Checked	RW	03/2025	
<div><div>M</div><div>Maven Associates</div><div>09 571 0050</div><div>info@maven.co.nz</div><div>www.maven.co.nz</div><div>5 Owens Road, Epsom</div><div>Auckland 1023</div></div>			
Project DEVELOPMENT OF RIVERHEAD FOREST FOR RANGITOOPUNI DEVELOPMENTS LIMITED PARTNERSHIP			
Title RETIREMENT VILLAGE WASTEWATER LONGSECTIONS			
Project no.	147016		
Scale	1:1000 @ A3		
Cad file	147016-RV-C520 WASTEWATER L.S.DWG		
Drawing no.	C520-17	Rev	A

DATE: 4/03/25 FILE PATH: F:\MVEN\PROJECTS\147016 - RIVERHEAD RETIREMENT VILLAGE\DWG 147016-RV-C520 WASTEWATER L.S.DWG

RESOURCE CONSENT



WW LINE K CH 0.00 TO CH 281.55
SCALE: HORI 1:1000 VERT 1:200

LEGEND:
--- EX GROUND SURFACE
—— PR DESIGN SURFACE

A		RESOURCE CONSENT		AYC	03/2025
Rev	Description	By	Date		
	Survey	LIDAR	03/2022		
	Design	AYC	03/2025		
	Drawn	AYC	03/2025		
	Checked	RW	03/2025		



Maven Associates
09 571 0050
info@maven.co.nz
www.maven.co.nz
5 Owens Road, Epsom
Auckland 1023

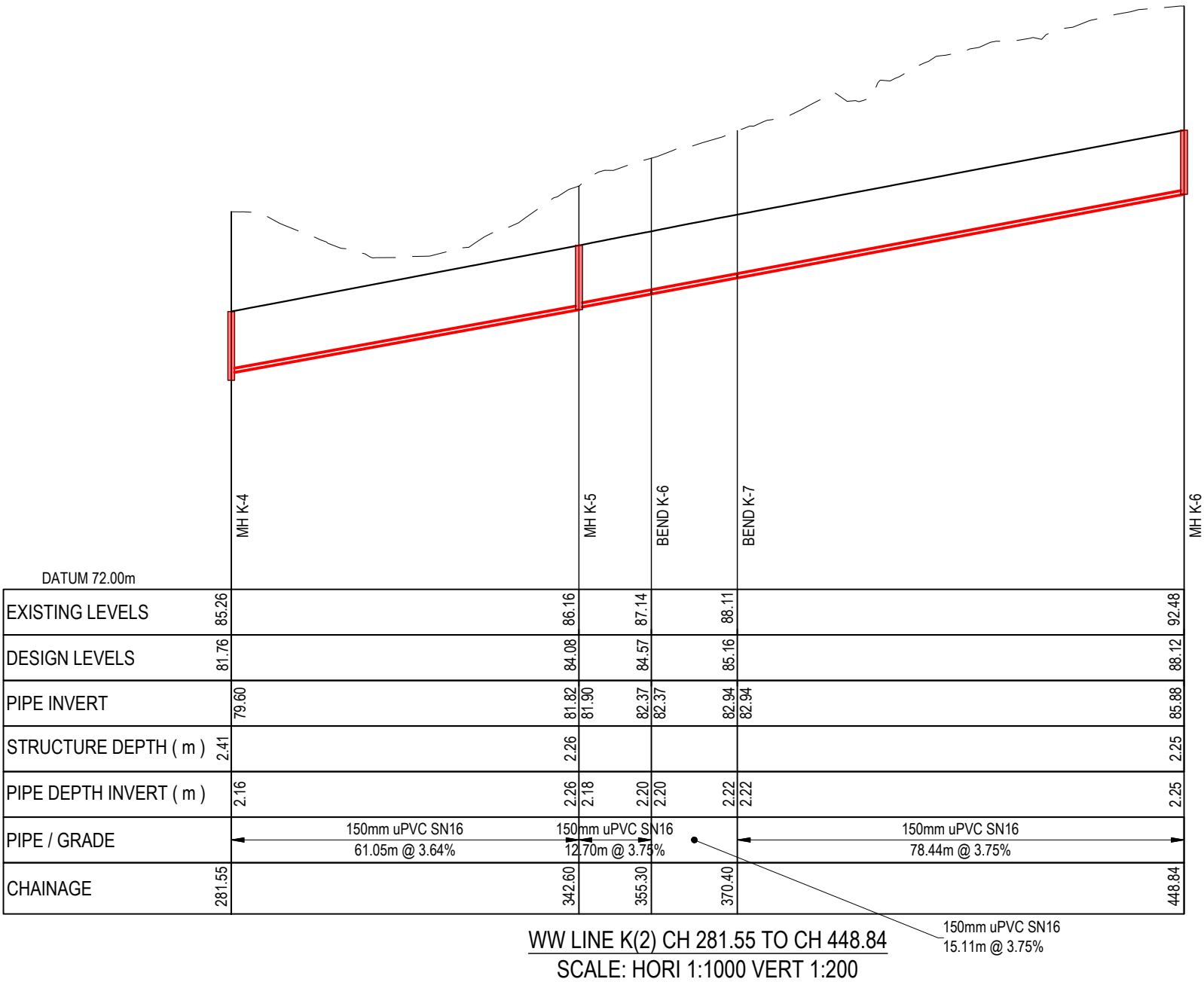
Project
**DEVELOPMENT OF
RIVERHEAD FOREST
FOR RANGITOOPUNI
DEVELOPMENTS LIMITED
PARTNERSHIP**

Title
**RETIREMENT VILLAGE
WASTEWATER
LONGSECTIONS**

Project no.	147016		
Scale	1:1000 @ A3		
Cad file	147016-RV-C520 WASTEWATER L.S.DWG		
Drawing no.	C520-18	Rev	A

DATE: 4/20/25 FILE PATH: F:\Maven\PROJECTS\147016 - RIVERHEAD RETIREMENT VILLAGE\DWG 147016-RV-C520 WASTEWATER L.S.DWG

RESOURCE CONSENT



LEGEND:
--- EX GROUND SURFACE
--- PR DESIGN SURFACE

A	RESOURCE CONSENT	AYC	03/2025
Rev	Description	By	Date
	By	Date	
Survey	LIDAR	03/2022	
Design	AYC	03/2025	
Drawn	AYC	03/2025	
Checked	RW	03/2025	



Maven Associates
09 571 0050
info@maven.co.nz
www.maven.co.nz
5 Owens Road, Epsom
Auckland 1023

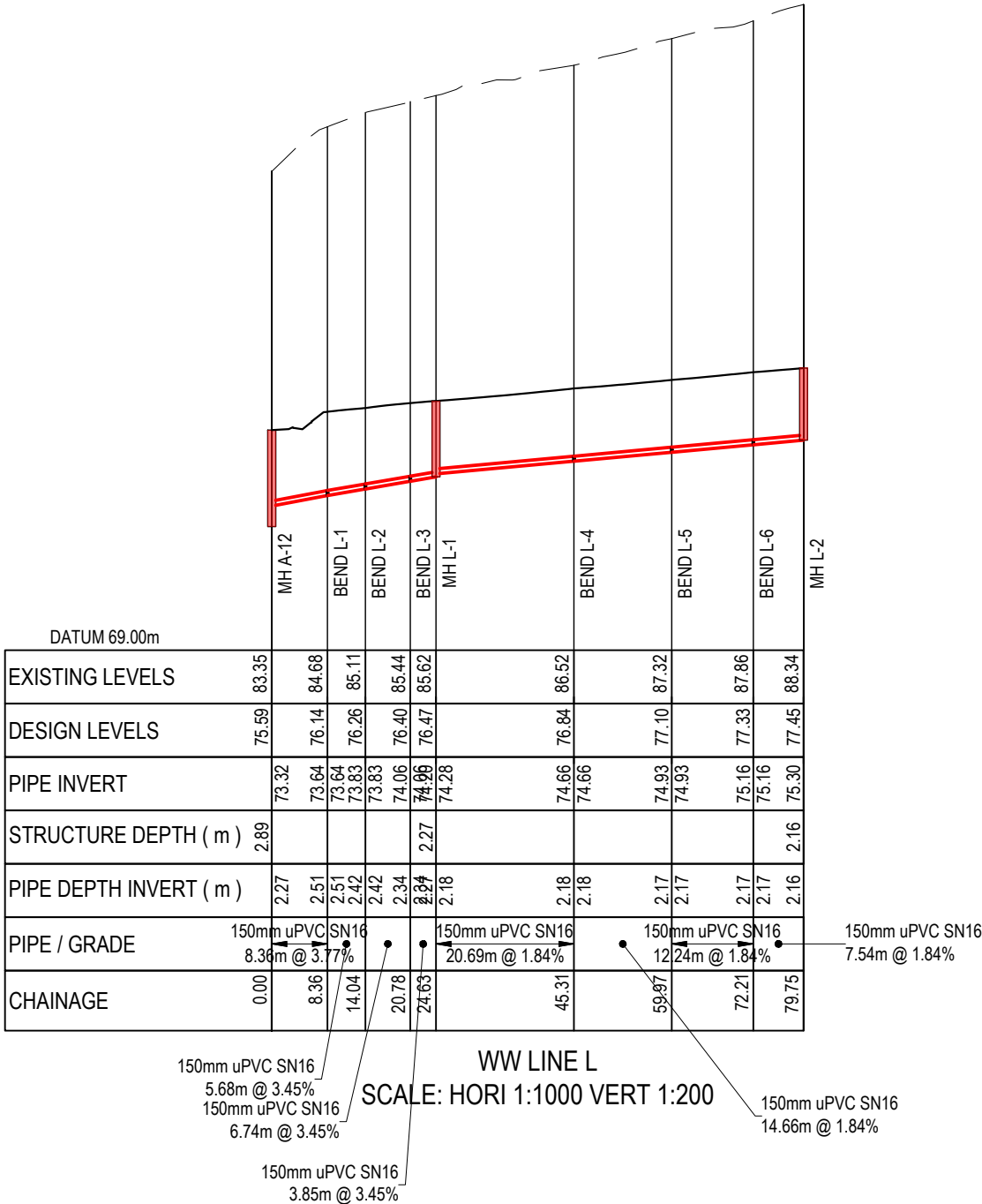
Project
**DEVELOPMENT OF
RIVERHEAD FOREST
FOR RANGITOOPUNI
DEVELOPMENTS LIMITED
PARTNERSHIP**

Title
**RETIREMENT VILLAGE
WASTEWATER
LONGSECTIONS**

Project no.	147016		
Scale	1:1000 @ A3		
Cad file	147016-RV-C520 WASTEWATER L.S.DWG		
Drawing no.	C520-19	Rev	A

DATE: 4/20/25 FILE PATH: F:\Maven\PROJECTS\147016 - RIVERHEAD RETIREMENT VILLAGE\DWG\147016-RV-C520 WASTEWATER L.S.DWG

RESOURCE CONSENT



LEGEND:
--- EX GROUND SURFACE
--- PR DESIGN SURFACE

A	RESOURCE CONSENT	AYC	03/2025
Rev	Description	By	Date
	By	Date	
Survey	LIDAR	03/2022	
Design	AYC	03/2025	
Drawn	AYC	03/2025	
Checked	RW	03/2025	

M

M A E N

Maven Associates

09 571 0050

info@maven.co.nz

www.maven.co.nz

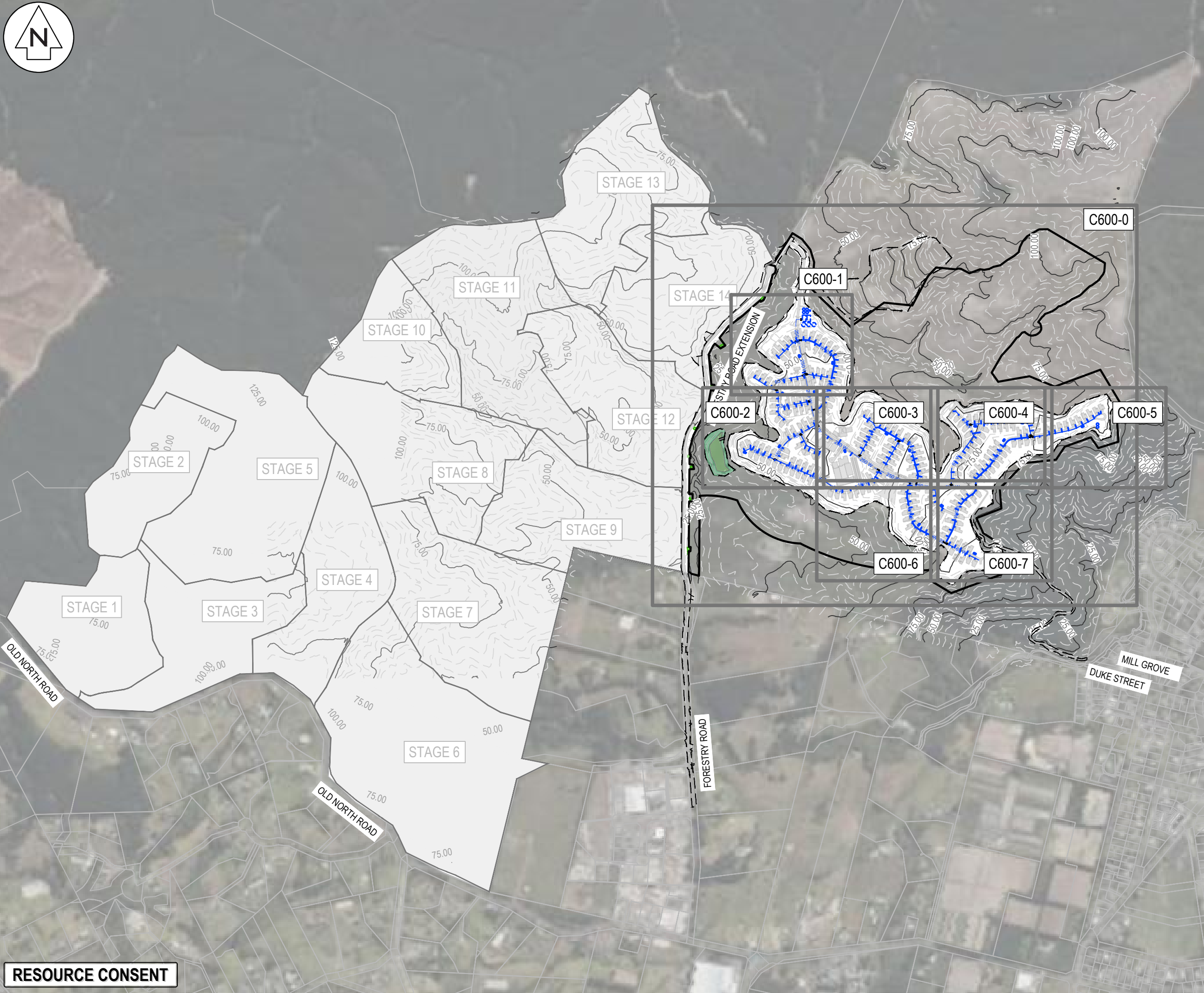
5 Owens Road, Epsom

Auckland 1023

Project
**DEVELOPMENT OF
RIVERHEAD FOREST
FOR RANGITOOPUNI
DEVELOPMENTS LIMITED
PARTNERSHIP**

Title
**RETIREMENT VILLAGE
WASTEWATER
LONGSECTIONS**

Project no.	147016		
Scale	1:1000 @ A3		
Cad file	147016-RV-C520 WASTEWATER L.S.DWG		
Drawing no.	C520-20	Rev	A



- NOTES
1. ALL WORKS TO BE IN ACCORDANCE WITH AUCKLAND COUNCIL STANDARDS.
 2. COORDINATES IN TERMS OF NZ GEODETIC DATUM MT EDEN 2000
 3. LEVELS IN TERMS OF THE AUCKLAND VERTICAL DATUM 1946.
 4. ORIGIN OF LEVELS = SM XXXX SO XXXX(XXXX) PUBLISHED RL=XX.XX, SOURCED FROM THE LINZ DIGITAL GEODETIC DATABASE.
 5. IT IS THE CONTRACTORS RESPONSIBILITY TO LOCATE ALL SERVICES THAT MAY BE AFFECTED BY THEIR OPERATIONS.
 6. THE CONTRACTOR SHALL COMPLY WITH ALL RELEVANT HEALTH AND SAFETY REQUIREMENTS.
 7. THE CONTRACTOR SHALL OBTAIN ALL NECESSARY APPROVAL FROM UTILITY OPERATORS BEFORE COMMENCING WORK UNDER OR NEAR THEIR SERVICES.
 8. SEDIMENT CONTROL SHALL BE INSTALLED AND OPERATIONAL BEFORE EARTHWORKS START ONSITE IN ACCORDANCE WITH COUNCIL STANDARDS.
 9. CONTRACTOR SHALL PROVIDE AS-BUILT OF WORKING SEDIMENT CONTROL DEVICES AND CONFIRMATION OF POND/DECENT VOLUMES TO ENGINEER.
 10. SEDIMENT CONTROL TO COMPLY WITH GD05 STANDARDS.

LEGEND

---	EX BDY
---	PR BDY
---	EXTENT OF WORK BDY
---	EX WATERMAIN
---	PR WATERMAIN
---	PR WATER PRIVATE
---	PR TANK FIREFIGHTING
---	EX/PR HYDRANT
---	EX/PR METER
---	EX SLUICE VALVE
---	EX PEET VALVE
---	PR SLUICE VALVE
---	PR PEET VALVE

A	RESOURCE CONSENT	SP	03/2025
Rev	Description	By	Date
Survey	LIDAR		03/2022
Design	IZ		03/2025
Drawn	SP		03/2025
Checked	RW/KH		03/2025

M **Maven Associates**
09 571 0050
info@maven.co.nz
www.maven.co.nz
5 Owens Road, Epsom
Auckland 1023

Project
**DEVELOPMENT OF
RIVERHEAD FOREST
FOR RANGITOOPUNI
DEVELOPMENTS LIMITED
PARTNERSHIP**

Title
**RETIREMENT VILLAGE
PROPOSED WATER
SUPPLY OVERVIEW PLAN**

Project no.	147016		
Scale	1:10,000 @ A3		
Cad file	147016-RV-C600 WATER SUPPLY.DWG		
Drawing no.	C600	Rev	A



STAGE 14

WATER SUPPLY TREATMENT
PLANT AND STORAGE TANK
LOCATION. TO BE SERVICED BY
SEALED ROOF WATER
COLLECTION SYSTEM. REFER TO
GWE REPORT/DRAWING FOR
DETAILS.

INDICATIVE BURIED FIREFIGHTING
TANKS. 2 x 22,500L.

CONTINGENCY / ADDITIONAL
TREATED WATER STORAGE
LOCATION TBC BY GWE IN
DETAILED DESIGN

- NOTES
1. ALL WORKS TO BE IN ACCORDANCE WITH AUCKLAND COUNCIL STANDARDS.
 2. IT IS THE CONTRACTORS RESPONSIBILITY TO LOCATE ANY UNDERGROUND SERVICES PRIOR TO THE COMMENCEMENT OF WORKS.
 3. MINIMUM COVER SHALL BE:
ROADS AND FRONT 1M OF BERM: 900mm
BERMS 600mm
SERVICE CONNECTIONS: 450mm
 4. WATERMAINS LAID ACROSS ROADS SHALL BE BACKFILLED WITH HARDFILL COMPACTED IN 200mm LAYERS ABOVE THE EMBEDMENT MATERIAL.
 5. ALL UPVC PIPE SHALL BE PN12 MINIMUM PRESSURE RATED WITH SPIGNOT AND SOCKET RUBBER RING JOINTS.
 6. ALL PE PIPE SHALL BE PN12.5 MINIMUM PRESSURE RATED WITH BUTT-WELDED. WELD BEADS SHALL BE REMOVED TO PROVIDE A SMOOTH BORE.
 7. ALL NON-METALIC PIPES ARE TO HAVE TRACER WIRE FITTED TO COUNCIL STANDARDS.
 8. PIPES SHALL BE BEDDED AND SURROUNDED TO 150mm ABOVE THE PIPE SOFFIT WITH SAND OR AP20.
 9. METAL DETECTOR TAPE PRINTED WITH 'WATER PIPE BELOW' SHALL BE LAID 150mm ABOVE ALL WATERMAINS.
 10. A YELLOW ISOSCELES TRIANGLE WITH CATS EYE POINTING TO FH SHALL BE PAINTED IN THE CENTRE OF ALL SEALED ROADS.
 11. ALL VALVES TO BE MARKED WITH SAWCUT KERB AND BLUE PAINT.
 12. ALL FLANGE JOINTS TO BE PROTECTED WITH DENSO TAPE OR SIMILAR APPROVED BY THE ENGINEER.

LEGEND

---	EX BDY
---	PR BDY
---	EXTENT OF WORK BDY
---	EX WATERMAIN
---	PR WATERMAIN
---	PR WATER PRIVATE
---	PR TANK FIREFIGHTING
---	EX/PR HYDRANT
---	EX/PR METER
---	EX SLUICE VALVE
---	EX PEET VALVE
---	PR SLUICE VALVE
---	PR PEET VALVE

A	RESOURCE CONSENT	SP	03/2025
Rev	Description	By	Date
Survey	LIDAR		03/2022
Design	HN		03/2025
Drawn	SP		03/2025
Checked	RW		03/2025



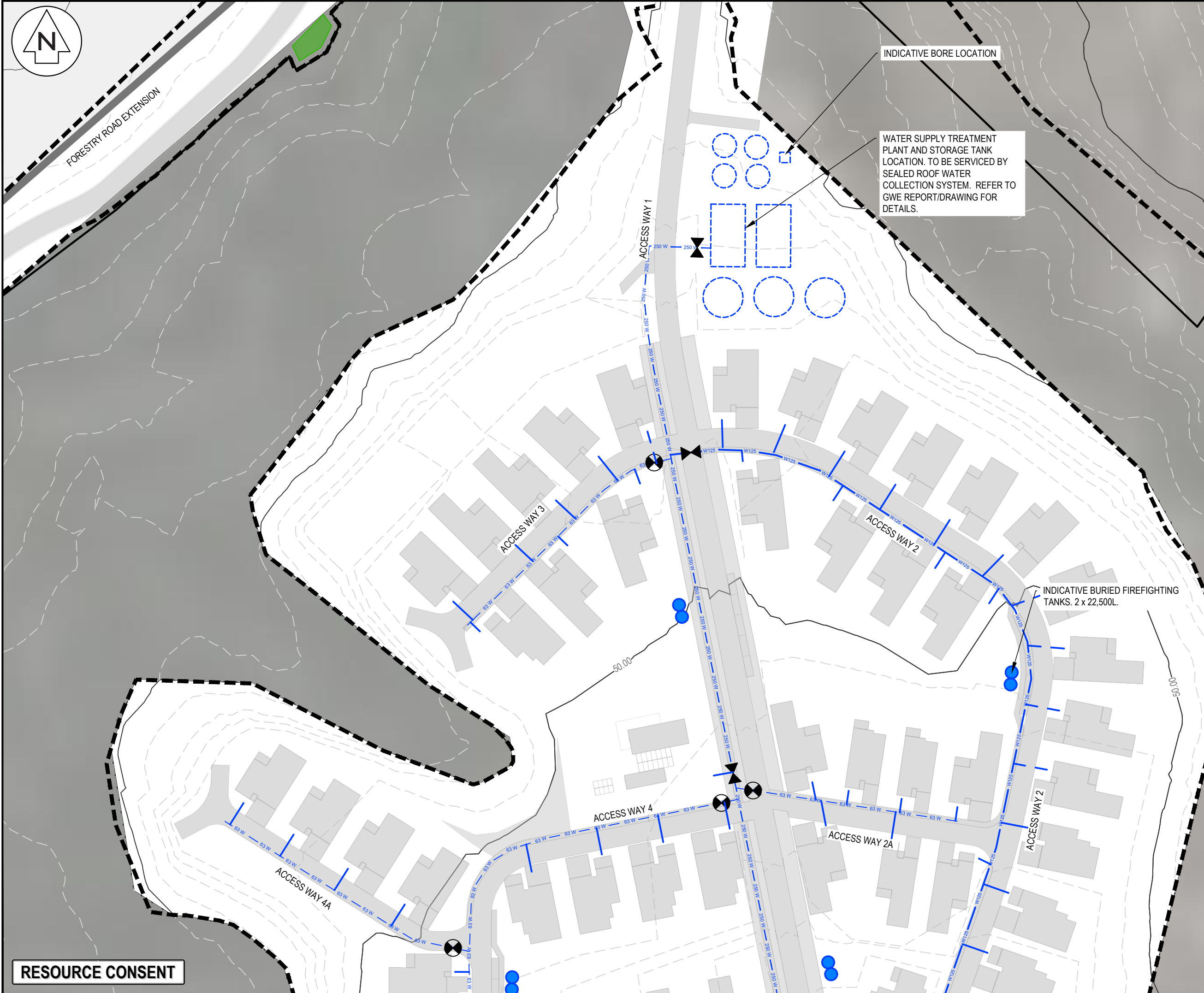
Maven Associates
09 571 0050
info@maven.co.nz
www.maven.co.nz
5 Owens Road, Epsom
Auckland 1023

Project
**DEVELOPMENT OF
RIVERHEAD FOREST
FOR RANGITOOPUNI
DEVELOPMENTS LIMITED
PARTNERSHIP**

Title
**RETIREMENT VILLAGE
PROPOSED WATER
SUPPLY PLAN**

Project no.	147016
Scale	1:4000 @ A3
Cad file	147016-RV-C600 WATER SUPPLY.DWG
Drawing no.	C600-0
Rev	A

RESOURCE CONSENT



NOTES

- ALL WORKS TO BE IN ACCORDANCE WITH AUCKLAND COUNCIL STANDARDS.
- IT IS THE CONTRACTORS RESPONSIBILITY TO LOCATE ANY UNDERGROUND SERVICES PRIOR TO THE COMMENCEMENT OF WORKS.
- MINIMUM COVER SHALL BE:
ROADS AND FRONT 1M OF BERM: 900mm
BERMS: 600mm
SERVICE CONNECTIONS: 450mm
- WATERMAINS LAID ACROSS ROADS SHALL BE BACKFILLED WITH HARDFILL COMPACTED IN 200mm LAYERS ABOVE THE EMBEDDED MATERIAL.
- ALL UPVC PIPE SHALL BE PN12 MINIMUM PRESSURE RATED WITH SPIGNOT AND SOCKET RUBBER RING JOINTS.
- ALL PE PIPE SHALL BE PN12.5 MINIMUM PRESSURE RATED WITH BUTT-WELDED. WELD BEADS SHALL BE REMOVED TO PROVIDE A SMOOTH BORE.
- ALL NON-METALIC PIPES ARE TO HAVE TRACER WIRE FITTED TO COUNCIL STANDARDS.
- PIPES SHALL BE BEDDED AND SURROUNDED TO 150mm ABOVE THE PIPE SOFFIT WITH SAND OR AP20.
- METAL DETECTOR TAPE PRINTED WITH 'WATER PIPE BELOW' SHALL BE LAID 150mm ABOVE ALL WATERMAINS.
- A YELLOW ISOSCELES TRIANGLE WITH CATS EYE POINTING TO FH SHALL BE PAINTED IN THE CENTRE OF ALL SEALED ROADS.
- ALL VALVES TO BE MARKED WITH SAWCUT KERB AND BLUE PAINT.
- ALL FLANGE JOINTS TO BE PROTECTED WITH DENSO TAPE OR SIMILAR APPROVED BY THE ENGINEER.

LEGEND

---	EX BDY
---	PR BDY
---	EXTENT OF WORK BDY
---	EX WATERMAIN
---	PR WATERMAIN
---	PR WATER PRIVATE
---	PR TANK FIREFIGHTING
---	EX/PR HYDRANT
---	EX/PR METER
---	EX SLUICE VALVE
---	EX PEET VALVE
---	PR SLUICE VALVE
---	PR PEET VALVE

A	RESOURCE CONSENT	SP	03/2025
Rev	Description	By	Date
Survey	LIDAR		03/2022
Design	HN		03/2025
Drawn	SP		03/2025
Checked	RW		03/2025

M Maven Associates
09 571 0050
info@maven.co.nz
www.maven.co.nz
5 Owens Road, Epsom
Auckland 1023

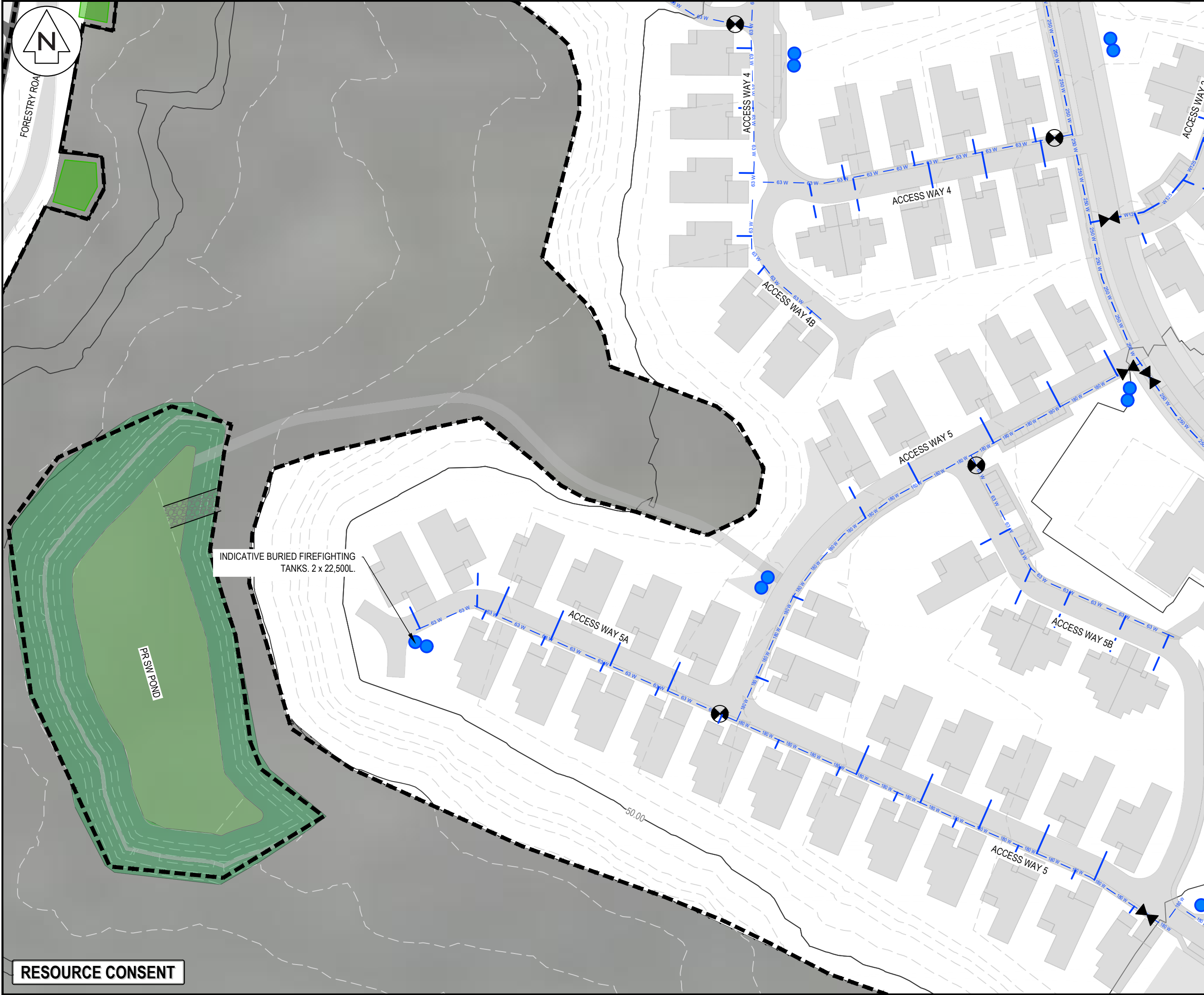
Project

DEVELOPMENT OF RIVERHEAD FOREST FOR RANGITOOPUNI DEVELOPMENTS LIMITED PARTNERSHIP

Title

RETIREMENT VILLAGE PROPOSED WATER SUPPLY PLAN

Project no.	147016		
Scale	1:1000 @ A3		
Cad file	147016-RV-C600 WATER SUPPLY.DWG		
Drawing no.	C600-1	Rev	A



NOTES

- ALL WORKS TO BE IN ACCORDANCE WITH AUCKLAND COUNCIL STANDARDS.
- IT IS THE CONTRACTORS RESPONSIBILITY TO LOCATE ANY UNDERGROUND SERVICES PRIOR TO THE COMMENCEMENT OF WORKS.
- MINIMUM COVER SHALL BE:
ROADS AND FRONT 1M OF BERM: 900mm
BERMS: 600mm
SERVICE CONNECTIONS: 450mm
- WATERMAINS LAID ACROSS ROADS SHALL BE BACKFILLED WITH HARDFILL COMPACTED IN 200mm LAYERS ABOVE THE EMBEDMENT MATERIAL.
- ALL UPVC PIPE SHALL BE PN12 MINIMUM PRESSURE RATED WITH SPIGNOT AND SOCKET RUBBER RING JOINTS.
- ALL PE PIPE SHALL BE PN12.5 MINIMUM PRESSURE RATED WITH BUTT-WELDED. WELD BEADS SHALL BE REMOVED TO PROVIDE A SMOOTH BORE.
- ALL NON-METALIC PIPES ARE TO HAVE TRACER WIRE FITTED TO COUNCIL STANDARDS.
- PIPES SHALL BE BEDDED AND SURROUNDED TO 150mm ABOVE THE PIPE SOFFIT WITH SAND OR AP20.
- METAL DETECTOR TAPE PRINTED WITH 'WATER PIPE BELOW' SHALL BE LAID 150mm ABOVE ALL WATERMAINS.
- A YELLOW ISOSCELES TRIANGLE WITH CATS EYE POINTING TO FH SHALL BE PAINTED IN THE CENTRE OF ALL SEALED ROADS.
- ALL VALVES TO BE MARKED WITH SAWCUT KERB AND BLUE PAINT.
- ALL FLANGE JOINTS TO BE PROTECTED WITH DENSO TAPE OR SIMILAR APPROVED BY THE ENGINEER.

LEGEND

	EX BDY
	PR BDY
	EXTENT OF WORK BDY
	EX WATERMAIN
	PR WATERMAIN
	PR WATER PRIVATE
	PR TANK FIREFIGHTING
	EX/PR HYDRANT
	EX/PR METER
	EX SLUICE VALVE
	EX PEET VALVE
	PR SLUICE VALVE
	PR PEET VALVE

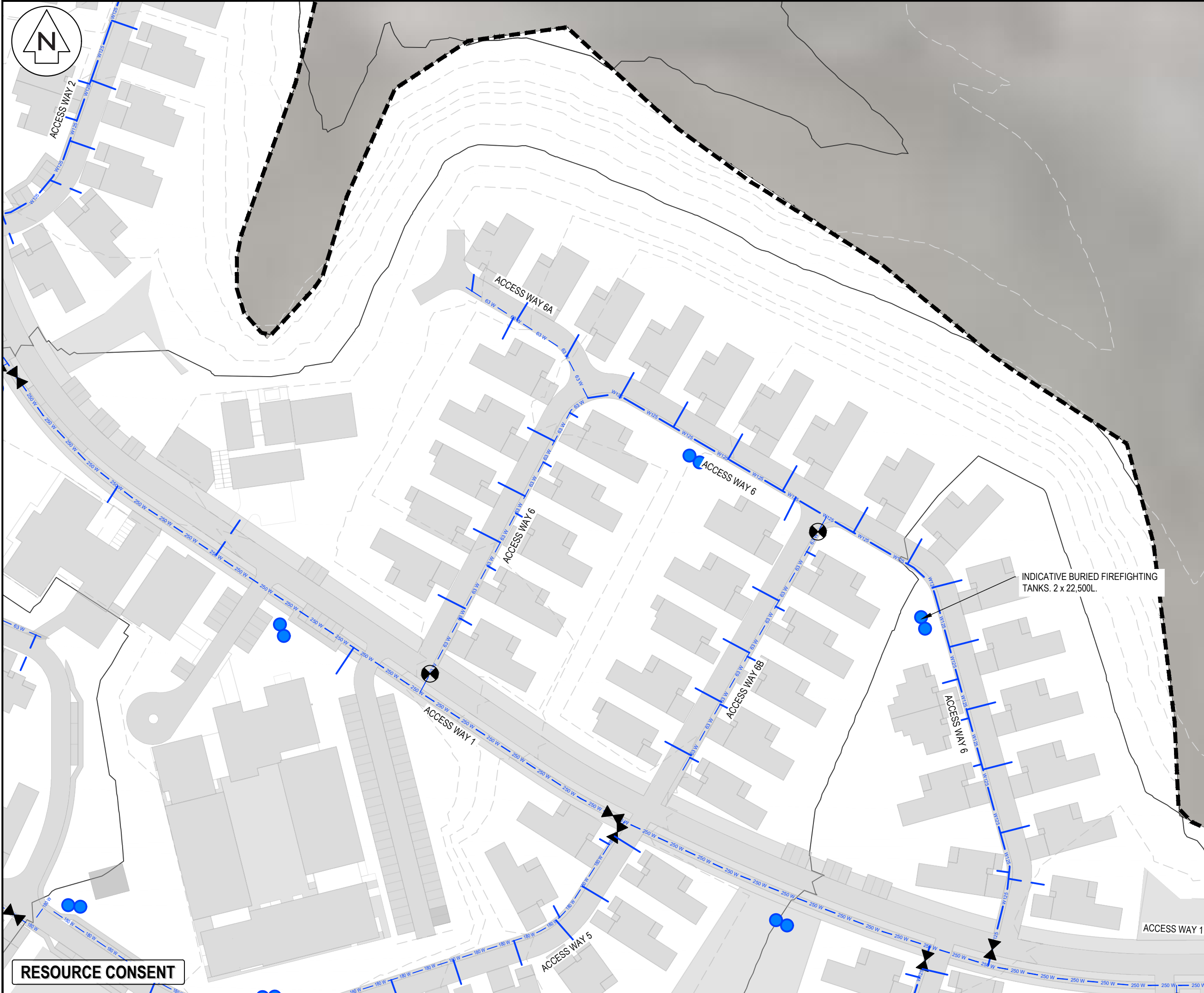
A	RESOURCE CONSENT	SP	03/2025
Rev	Description	By	Date
Survey	LIDAR		03/2022
Design	HN		03/2025
Drawn	SP		03/2025
Checked	RW		03/2025

Maven Associates
 09 571 0050
 info@maven.co.nz
 www.maven.co.nz
 5 Owens Road, Epsom
 Auckland 1023

Project
DEVELOPMENT OF RIVERHEAD FOREST FOR RANGITOOPUNI DEVELOPMENTS LIMITED PARTNERSHIP

Title
RETIREMENT VILLAGE PROPOSED WATER SUPPLY PLAN

Project no.	147016
Scale	1:1000 @ A3
Cad file	147016-RV-C600 WATER SUPPLY.DWG
Drawing no.	C600-2
Rev	A



NOTES

1. ALL WORKS TO BE IN ACCORDANCE WITH AUCKLAND COUNCIL STANDARDS.
2. IT IS THE CONTRACTORS RESPONSIBILITY TO LOCATE ANY UNDERGROUND SERVICES PRIOR TO THE COMMENCEMENT OF WORKS.
3. MINIMUM COVER SHALL BE:
ROADS AND FRONT1M OF BERM: 900mm
BERMS 600mm
SERVICE CONNECTIONS: 450mm
4. WATERMAINS LAID ACROSS ROADS SHALL BE BACKFILLED WITH HARDFILL COMPACTED IN 200mm LAYERS ABOVE THE EMBEDDED MATERIAL.
5. ALL UPVC PIPE SHALL BE PN12 MINIMUM PRESSURE RATED WITH SPIGNOT AND SOCKET RUBBER RING JOINTS.
6. ALL PE PIPE SHALL BE PN12.5 MINIMUM PRESSURE RATED WITH BUTT-WELDED. WELD BEADS SHALL BE REMOVED TO PROVIDE A SMOOTH BORE.
7. ALL NON-METALIC PIPES ARE TO HAVE TRACER WIRE FITTED TO COUNCIL STANDARDS.
8. PIPES SHALL BE BEDDED AND SURROUNDED TO 150mm ABOVE THE PIPE SOFFIT WITH SAND OR AP20.
9. METAL DETECTOR TAPE PRINTED WITH 'WATER PIPE BELOW' SHALL BE LAID 150mm ABOVE ALL WATERMAINS.
11. ALL VALVES TO BE MARKED WITH SAWCUT KERB AND BLUE PAINT.
12. ALL FLANGE JOINTS TO BE PROTECTED WITH DENSO TAPE OR SIMILAR APPROVED BY THE ENGINEER.

LEGEND

—	EX BDY
---	PR BDY
---	EXTENT OF WORK BDY
— # W	EX WATERMAIN
— # W	PR WATERMAIN
---	PR WATER PRIVATE
●	PR TANK FIREFIGHTING
⊗	EX/PR HYDRANT
⊗	EX/PR METER
⊗	EX SLUICE VALVE
⊗	EX PEET VALVE
⊗	PR SLUICE VALVE
⊗	PR PEET VALVE

A	RESOURCE CONSENT	SP	03/2025
Rev	Description	By	Date
Survey	LIDAR		03/2022
Design	HN		03/2025
Drawn	SP		03/2025
Checked	RW		03/2025

M **Maven Associates**
09 571 0050
info@maven.co.nz
www.maven.co.nz
5 Owens Road, Epsom
Auckland 1023

Project

**DEVELOPMENT OF
RIVERHEAD FOREST
FOR RANGITOOPUNI
DEVELOPMENTS LIMITED
PARTNERSHIP**

Title

**RETIREMENT VILLAGE
PROPOSED WATER
SUPPLY PLAN**

Project no.	147016
Scale	1:1000 @ A3
Cad file	147016-RV-C600 WATER SUPPLY.DWG
Drawing no.	C600-3
Rev	A



- NOTES
1. ALL WORKS TO BE IN ACCORDANCE WITH AUCKLAND COUNCIL STANDARDS.
 2. IT IS THE CONTRACTORS RESPONSIBILITY TO LOCATE ANY UNDERGROUND SERVICES PRIOR TO THE COMMENCEMENT OF WORKS.
 3. MINIMUM COVER SHALL BE:
ROADS AND FRONT 1M OF BERM: 900mm
BERMS 600mm
SERVICE CONNECTIONS: 450mm
 4. WATERMAINS LAID ACROSS ROADS SHALL BE BACKFILLED WITH HARDFILL COMPACTED IN 200mm LAYERS ABOVE THE EMBEDMENT MATERIAL.
 5. ALL UPVC PIPE SHALL BE PN12 MINIMUM PRESSURE RATED WITH SPIGNOT AND SOCKET RUBBER RING JOINTS.
 6. ALL PE PIPE SHALL BE PN12.5 MINIMUM PRESSURE RATED WITH BUTT-WELDED. WELD BEADS SHALL BE REMOVED TO PROVIDE A SMOOTH BORE.
 7. ALL NON-METALIC PIPES ARE TO HAVE TRACER WIRE FITTED TO COUNCIL STANDARDS.
 8. PIPES SHALL BE BEDDED AND SURROUNDED TO 150mm ABOVE THE PIPE SOFFIT WITH SAND OR AP20.
 9. METAL DETECTOR TAPE PRINTED WITH 'WATER PIPE BELOW' SHALL BE LAID 150mm ABOVE ALL WATERMAINS.
 10. A YELLOW ISOSCELES TRIANGLE WITH CATS EYE POINTING TO FH SHALL BE PAINTED IN THE CENTRE OF ALL SEALED ROADS.
 11. ALL VALVES TO BE MARKED WITH SAWCUT KERB AND BLUE PAINT.
 12. ALL FLANGE JOINTS TO BE PROTECTED WITH DENSO TAPE OR SIMILAR APPROVED BY THE ENGINEER.

LEGEND

---	EX BDY
---	PR BDY
---	EXTENT OF WORK BDY
---	EX WATERMAIN
---	PR WATERMAIN
---	PR WATER PRIVATE
---	PR TANK FIREFIGHTING
---	EX/PR HYDRANT
---	EX/PR METER
---	EX SLUICE VALVE
---	EX PEET VALVE
---	PR SLUICE VALVE
---	PR PEET VALVE

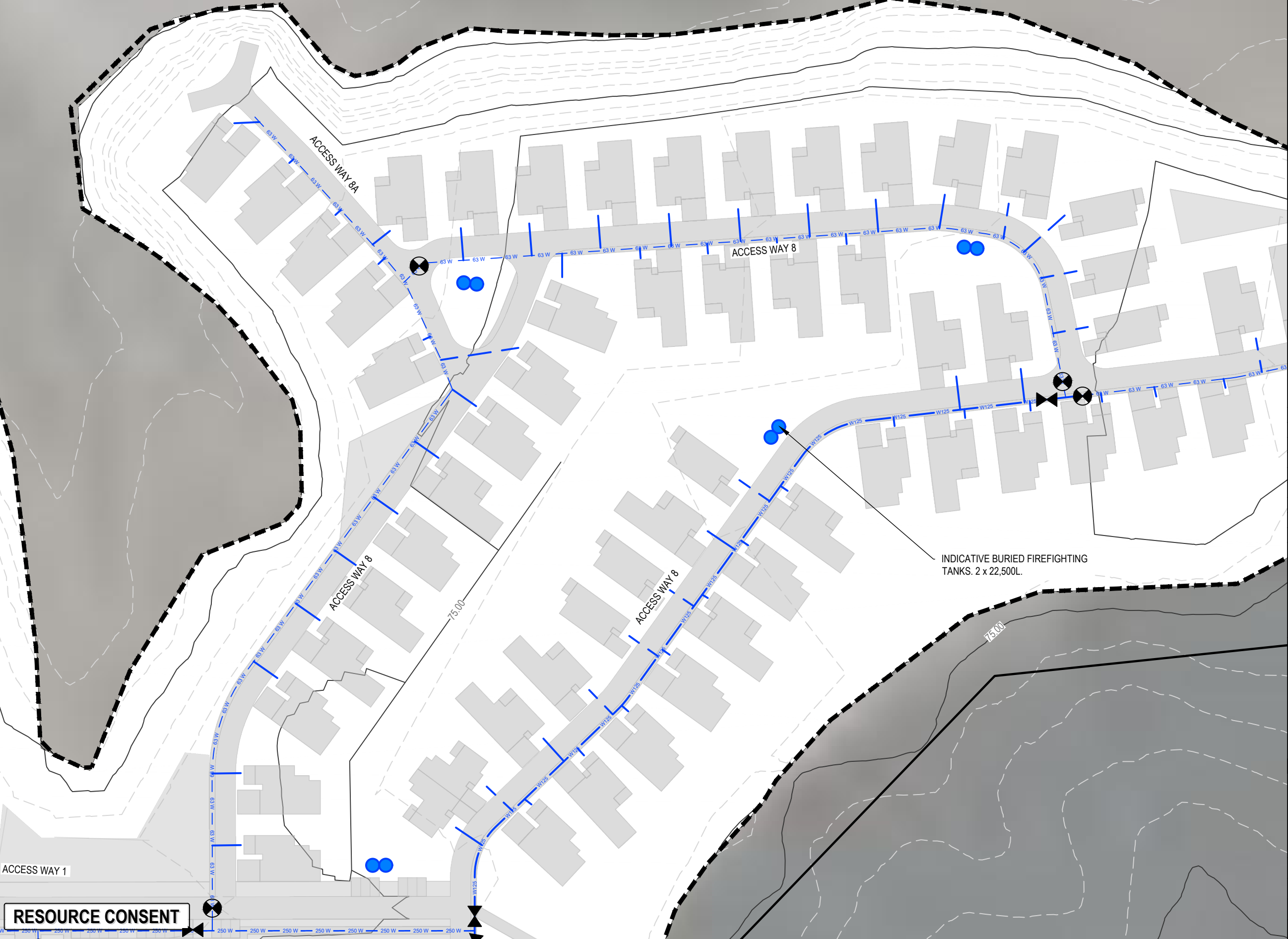
A	RESOURCE CONSENT	SP	03/2025
Rev	Description	By	Date
Survey	LIDAR		03/2022
Design	HN		03/2025
Drawn	SP		03/2025
Checked	RW		03/2025

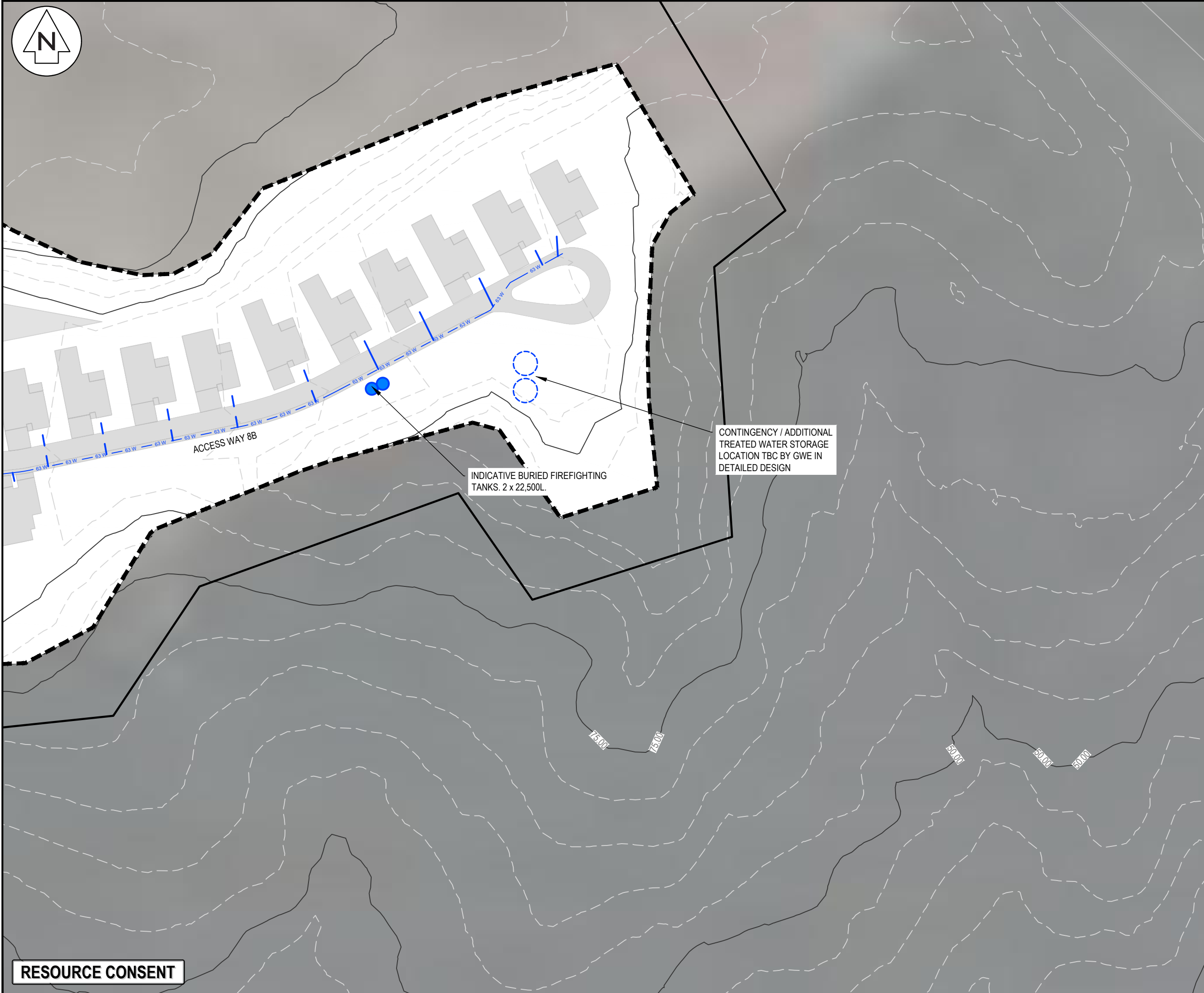
M **Maven Associates**
09 571 0050
info@maven.co.nz
www.maven.co.nz
5 Owens Road, Epsom
Auckland 1023

Project
**DEVELOPMENT OF
RIVERHEAD FOREST
FOR RANGITOOPUNI
DEVELOPMENTS LIMITED
PARTNERSHIP**

Title
**RETIREMENT VILLAGE
PROPOSED WATER
SUPPLY PLAN**

Project no.	147016
Scale	1:1000 @ A3
Cad file	147016-RV-C600 WATER SUPPLY.DWG
Drawing no.	C600-4
Rev	A





NOTES

1. ALL WORKS TO BE IN ACCORDANCE WITH AUCKLAND COUNCIL STANDARDS.

2. IT IS THE CONTRACTORS RESPONSIBILITY TO LOCATE ANY UNDERGROUND SERVICES PRIOR TO THE COMMENCEMENT OF WORKS.

3. MINIMUM COVER SHALL BE:

ROADS AND FRONT1M OF BERM: 900mm

BERMS 600mm

SERVICE CONNECTIONS: 450mm

4. WATERMAINS LAID ACROSS ROADS SHALL BE BACKFILLED WITH HARDFILL COMPACTED IN 200mm LAYERS ABOVE THE EMBEDMENT MATERIAL.

5. ALL UPVC PIPE SHALL BE PN12 MINIMUM PRESSURE RATED WITH SPIGNOT AND SOCKET RUBBER RING JOINTS.

6. ALL PE PIPE SHALL BE PN12.5 MINIMUM PRESSURE RATED WITH BUTT-WELDED. WELD BEADS SHALL BE REMOVED TO PROVIDE A SMOOTH BORE.

7. ALL NON-METALIC PIPES ARE TO HAVE TRACER WIRE FITTED TO COUNCIL STANDARDS.

8. PIPES SHALL BE BEDDED AND SURROUNDED TO 150mm ABOVE THE PIPE SOFFIT WITH SAND OR AP20.

9. METAL DETECTOR TAPE PRINTED WITH 'WATER PIPE BELOW' SHALL BE LAID 150mm ABOVE ALL WATERMAINS.

10. A YELLOW ISOSCELES TRIANGLE WITH CATS EYE POINTING TO FH SHALL BE PAINTED IN THE CENTRE OF ALL SEALED ROADS.

11. ALL VALVES TO BE MARKED WITH SAWCUT KERB AND BLUE PAINT.

12. ALL FLANGE JOINTS TO BE PROTECTED WITH DENSO TAPE OR SIMILAR APPROVED BY THE ENGINEER.

LEGEND

—

EX BDY

—

PR BDY

—

EXTENT OF WORK BDY

— # W

EX WATERMAIN

— # W

PR WATERMAIN

— # W

PR WATER PRIVATE

●

PR TANK FIREFIGHTING

●

EX/PR HYDRANT

⊗

EX/PR METER

⊗

EX SLUICE VALVE

⊗

EX PEET VALVE

⊗

PR SLUICE VALVE

⊗

PR PEET VALVE

A	RESOURCE CONSENT	SP	03/2025
Rev	Description	By	Date
		By	Date
Survey	LIDAR		03/2022
Design	HN		03/2025
Drawn	SP		03/2025
Checked	RW		03/2025

M

M A E N

Maven Associates

09 571 0050

info@maven.co.nz

www.maven.co.nz

5 Owens Road, Epsom

Auckland 1023

Project

DEVELOPMENT OF RIVERHEAD FOREST FOR RANGITOOPUNI DEVELOPMENTS LIMITED PARTNERSHIP

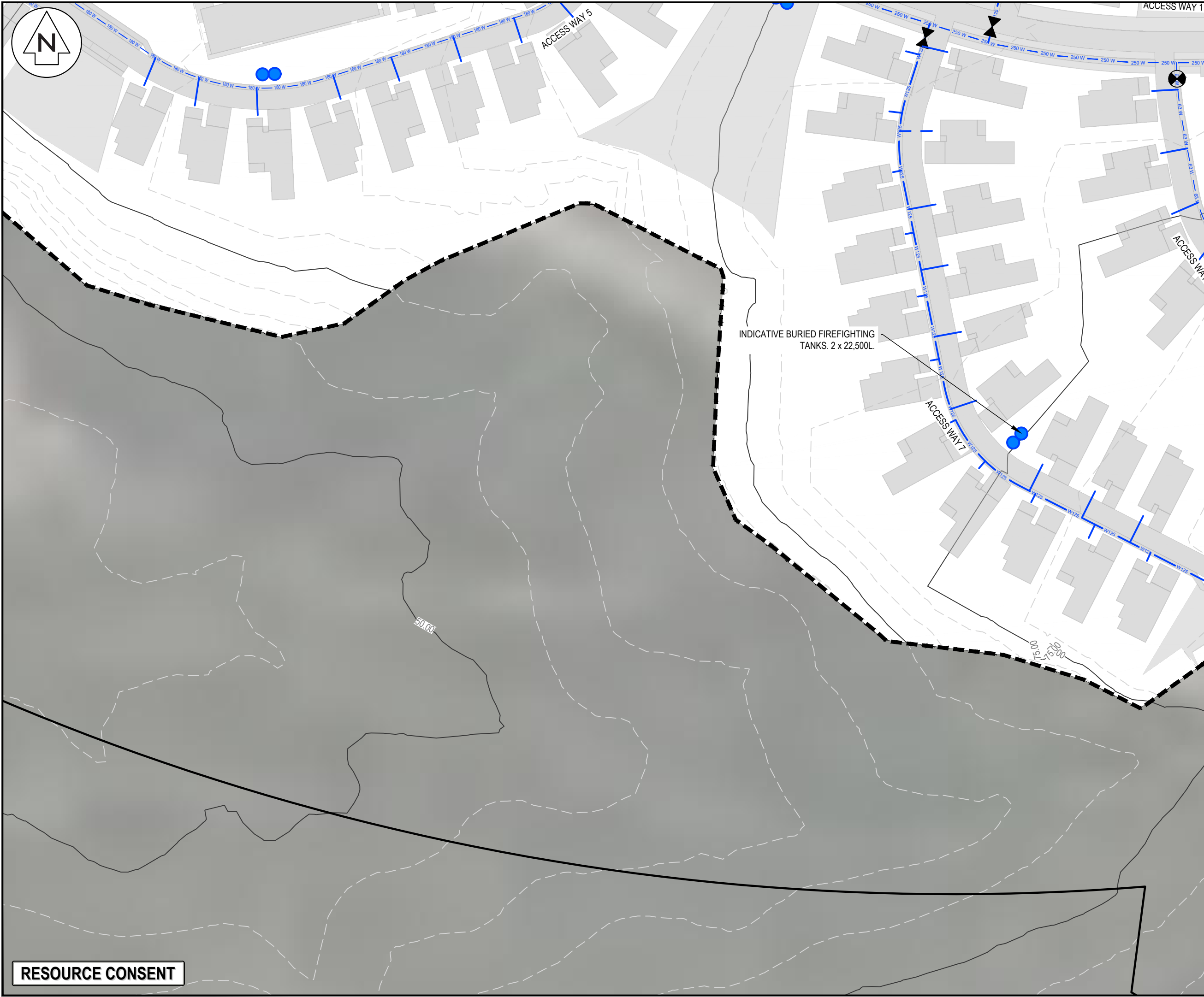
Title

RETIREMENT VILLAGE PROPOSED WATER SUPPLY PLAN

Project no.	147016		
Scale	1:1000 @ A3		
Cad file	147016-RV-C600 WATER SUPPLY.DWG		
Drawing no.	C600-5	Rev	A

DATE: 4/03/25 FILE PATH: F:\MVEN\PROJECTS\147016 - RIVERHEAD RETIREMENT VILLAGE\DWG\147016-RV-C600 WATER SUPPLY.DWG

RESOURCE CONSENT



- NOTES
1. ALL WORKS TO BE IN ACCORDANCE WITH AUCKLAND COUNCIL STANDARDS.
 2. IT IS THE CONTRACTORS RESPONSIBILITY TO LOCATE ANY UNDERGROUND SERVICES PRIOR TO THE COMMENCEMENT OF WORKS.
 3. MINIMUM COVER SHALL BE:
ROADS AND FRONT 1M OF BERM: 900mm
BERMS 600mm
SERVICE CONNECTIONS: 450mm
 4. WATERMAINS LAID ACROSS ROADS SHALL BE BACKFILLED WITH HARDFILL COMPACTED IN 200mm LAYERS ABOVE THE EMBEDMENT MATERIAL.
 5. ALL UPVC PIPE SHALL BE PN12 MINIMUM PRESSURE RATED WITH SPIGOT AND SOCKET RUBBER RING JOINTS.
 6. ALL PE PIPE SHALL BE PN12.5 MINIMUM PRESSURE RATED WITH BUTT-WELDED. WELD BEADS SHALL BE REMOVED TO PROVIDE A SMOOTH BORE.
 7. ALL NON-METALIC PIPES ARE TO HAVE TRACER WIRE FITTED TO COUNCIL STANDARDS.
 8. PIPES SHALL BE BEDDED AND SURROUNDED TO 150mm ABOVE THE PIPE SOFFIT WITH SAND OR AP20.
 9. METAL DETECTOR TAPE PRINTED WITH 'WATER PIPE BELOW' SHALL BE LAID 150mm ABOVE ALL WATERMAINS.
 10. A YELLOW ISOSCELES TRIANGLE WITH CATS EYE POINTING TO FH SHALL BE PAINTED IN THE CENTRE OF ALL SEALED ROADS.
 11. ALL VALVES TO BE MARKED WITH SAWCUT KERB AND BLUE PAINT.
 12. ALL FLANGE JOINTS TO BE PROTECTED WITH DENSO TAPE OR SIMILAR APPROVED BY THE ENGINEER.

LEGEND	
	EX BDY
	PR BDY
	EXTENT OF WORK BDY
	EX WATERMAIN
	PR WATERMAIN
	PR WATER PRIVATE
	PR TANK FIREFIGHTING
	EX/PR HYDRANT
	EX/PR METER
	EX SLUICE VALVE
	EX PEET VALVE
	PR SLUICE VALVE
	PR PEET VALVE

A	RESOURCE CONSENT	SP	03/2025
Rev	Description	By	Date
Survey	LIDAR		03/2022
Design	HN		03/2025
Drawn	SP		03/2025
Checked	RW		03/2025



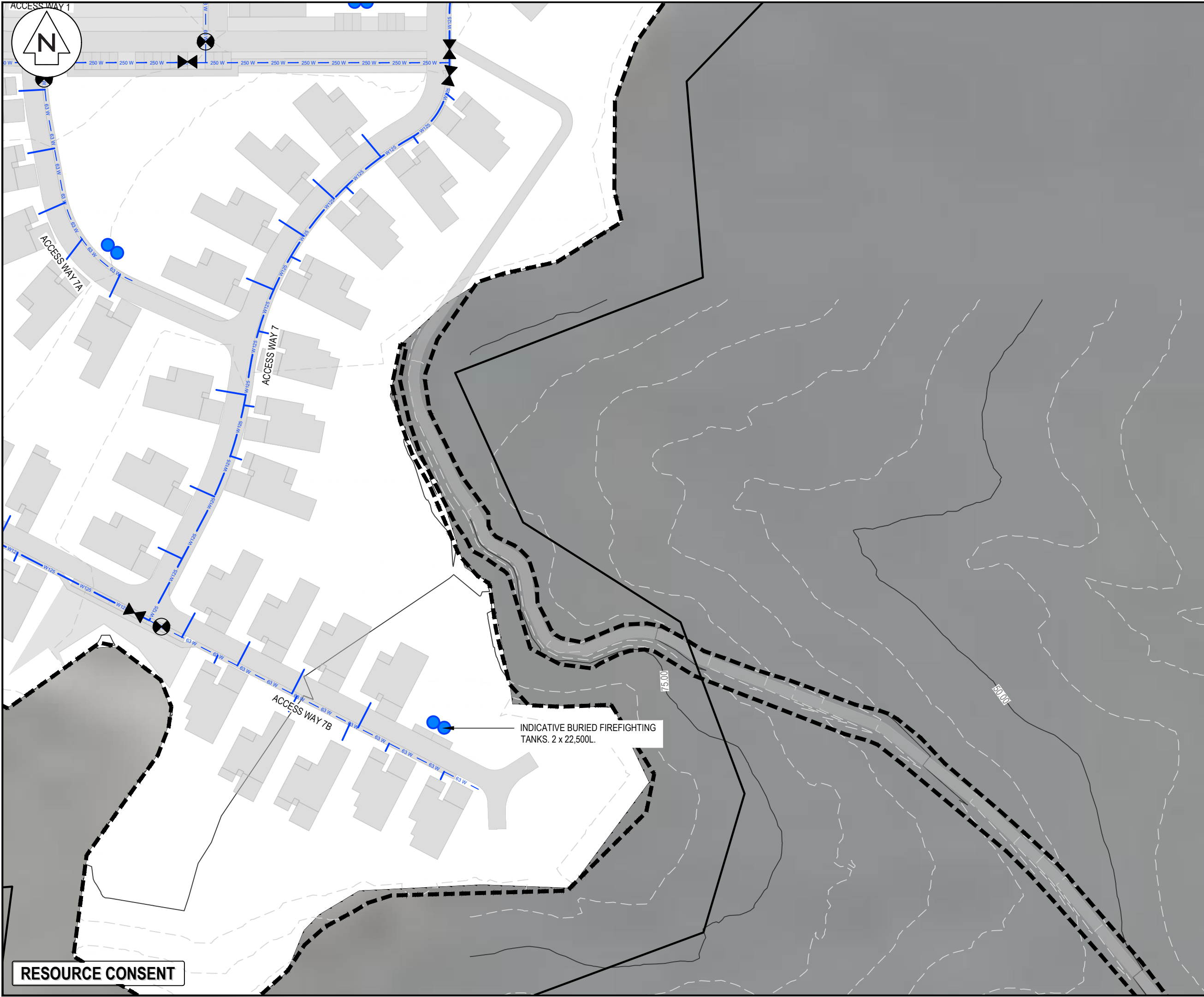
Maven Associates
09 571 0050
info@maven.co.nz
www.maven.co.nz
5 Owens Road, Epsom
Auckland 1023

Project
**DEVELOPMENT OF
RIVERHEAD FOREST
FOR RANGITOOPUNI
DEVELOPMENTS LIMITED
PARTNERSHIP**

Title
**RETIREMENT VILLAGE
PROPOSED WATER
SUPPLY PLAN**

Project no.	147016		
Scale	1:1000 @ A3		
Cad file	147016-RV-C600 WATER SUPPLY.DWG		
Drawing no.	C600-6	Rev	A

RESOURCE CONSENT



- NOTES
1. ALL WORKS TO BE IN ACCORDANCE WITH AUCKLAND COUNCIL STANDARDS.
 2. IT IS THE CONTRACTORS RESPONSIBILITY TO LOCATE ANY UNDERGROUND SERVICES PRIOR TO THE COMMENCEMENT OF WORKS.
 3. MINIMUM COVER SHALL BE:
ROADS AND FRONT1M OF BERM: 900mm
BERMS 600mm
SERVICE CONNECTIONS: 450mm
 4. WATERMAINS LAID ACROSS ROADS SHALL BE BACKFILLED WITH HARDFILL COMPACTED IN 200mm LAYERS ABOVE THE EMBEDMENT MATERIAL.
 5. ALL UPVC PIPE SHALL BE PN12 MINIMUM PRESSURE RATED WITH SPIGNOT AND SOCKET RUBBER RING JOINTS.
 6. ALL PE PIPE SHALL BE PN12.5 MINIMUM PRESSURE RATED WITH BUTT-WELDED. WELD BEADS SHALL BE REMOVED TO PROVIDE A SMOOTH BORE.
 7. ALL NON-METALIC PIPES ARE TO HAVE TRACER WIRE FITTED TO COUNCIL STANDARDS.
 8. PIPES SHALL BE BEDDED AND SURROUNDED TO 150mm ABOVE THE PIPE SOFFIT WITH SAND OR AP20.
 9. METAL DETECTOR TAPE PRINTED WITH 'WATER PIPE BELOW' SHALL BE LAID 150mm ABOVE ALL WATERMAINS.
 10. A YELLOW ISOSCELES TRIANGLE WITH CATS EYE POINTING TO FH SHALL BE PAINTED IN THE CENTRE OF ALL SEALED ROADS.
 11. ALL VALVES TO BE MARKED WITH SAWCUT KERB AND BLUE PAINT.
 12. ALL FLANGE JOINTS TO BE PROTECTED WITH DENSO TAPE OR SIMILAR APPROVED BY THE ENGINEER.

LEGEND	
	EX BDY
	PR BDY
	EXTENT OF WORK BDY
	EX WATERMAIN
	PR WATERMAIN
	PR WATER PRIVATE
	PR TANK FIREFIGHTING
	EX/PR HYDRANT
	EX/PR METER
	EX SLUICE VALVE
	EX PEET VALVE
	PR SLUICE VALVE
	PR PEET VALVE

A	RESOURCE CONSENT	SP	03/2025
Rev	Description	By	Date
		By	Date
Survey	LIDAR		03/2022
Design	HN		03/2025
Drawn	SP		03/2025
Checked	RW		03/2025



Maven Associates
09 571 0050
info@maven.co.nz
www.maven.co.nz
5 Owens Road, Epsom
Auckland 1023

Project
**DEVELOPMENT OF
RIVERHEAD FOREST
FOR RANGITOOPUNI
DEVELOPMENTS LIMITED
PARTNERSHIP**

Title
**RETIREMENT VILLAGE
PROPOSED WATER
SUPPLY PLAN**

Project no.	147016		
Scale	1:1000 @ A3		
Cad file	147016-RV-C600 WATER SUPPLY.DWG		
Drawing no.	C600-7	Rev	A

RESOURCE CONSENT



STAGE 14

WATER SUPPLY TREATMENT
PLANT AND STORAGE TANK
LOCATION. TO BE SERVICED BY
SEALED ROOF WATER
COLLECTION SYSTEM. REFER TO
GWE REPORT/DRAWING FOR
DETAILS.

INDICATIVE BORE LOCATION

INDICATIVE BURIED FIREFIGHTING
TANKS. 2 x 22,500L.

FIRE FIGHTING TANK
COVERAGE - 90m RADIUS

CONTINGENCY TREATED WATER
STORAGE LOCATION. TBC BY GWE

- NOTES
1. ALL WORKS TO BE IN ACCORDANCE WITH AUCKLAND COUNCIL STANDARDS.
 2. IT IS THE CONTRACTORS RESPONSIBILITY TO LOCATE ANY UNDERGROUND SERVICES PRIOR TO THE COMMENCEMENT OF WORKS.
 3. MINIMUM COVER SHALL BE:
ROADS AND FRONT 1M OF BERM: 900mm
BERMS 600mm
SERVICE CONNECTIONS: 450mm
 4. WATERMAINS LAID ACROSS ROADS SHALL BE BACKFILLED WITH HARDFILL COMPACTED IN 200mm LAYERS ABOVE THE EMBEDMENT MATERIAL.
 5. ALL UPVC PIPE SHALL BE PN12 MINIMUM PRESSURE RATED WITH SPIGOT AND SOCKET RUBBER RING JOINTS.
 6. ALL PE PIPE SHALL BE PN12.5 MINIMUM PRESSURE RATED WITH BUTT-WELDED. WELD BEADS SHALL BE REMOVED TO PROVIDE A SMOOTH BORE.
 7. ALL NON-METALIC PIPES ARE TO HAVE TRACER WIRE FITTED TO COUNCIL STANDARDS.
 8. PIPES SHALL BE BEDDED AND SURROUNDED TO 150mm ABOVE THE PIPE SOFFIT WITH SAND OR AP20.
 9. METAL DETECTOR TAPE PRINTED WITH 'WATER PIPE BELOW' SHALL BE LAID 150mm ABOVE ALL WATERMAINS.
 10. A YELLOW ISOSCELES TRIANGLE WITH CATS EYE POINTING TO FH SHALL BE PAINTED IN THE CENTRE OF ALL SEALED ROADS.
 11. ALL VALVES TO BE MARKED WITH SAWCUT KERB AND BLUE PAINT.
 12. ALL FLANGE JOINTS TO BE PROTECTED WITH DENSO TAPE OR SIMILAR APPROVED BY THE ENGINEER.

LEGEND

---	EX BDY
---	PR BDY
---	EXTENT OF WORK BDY
---	EX WATERMAIN
---	PR WATERMAIN
---	PR WATER PRIVATE
---	PR TANK FIREFIGHTING
---	EX/PR HYDRANT
---	EX/PR METER
---	EX SLUICE VALVE
---	EX PEET VALVE
---	PR SLUICE VALVE
---	PR PEET VALVE

A	RESOURCE CONSENT	SP	03/2025
Rev	Description	By	Date
		By	Date
Survey	LIDAR		03/2022
Design	HN		03/2025
Drawn	SP		03/2025
Checked	RW		03/2025



Project
**DEVELOPMENT OF
RIVERHEAD FOREST
FOR RANGITOOPUNI
DEVELOPMENTS LIMITED
PARTNERSHIP**

Title
**RETIREMENT VILLAGE
PROPOSED FIRE FIGHTING
COVERAGE PLAN**

Project no.	147016
Scale	1:4000 @ A3
Cad file	147016-RV-C600 WATER SUPPLY.DWG
Drawing no.	C600-8
Rev	A

RESOURCE CONSENT