

- NOTES
1. ALL WORKS TO BE IN ACCORDANCE WITH AUCKLAND COUNCIL STANDARDS.
 2. CONTRACTOR IS TO AVOID USING GPS FOR SET OUT OF THE KERB LEVELS WHERE GRADIENTS ARE LESS THAN 1%.
 3. IT IS THE CONTRACTORS RESPONSIBILITY TO LOCATE ALL SERVICES THAT MAY BE AFFECTED BY THEIR OPERATIONS.
 4. THE CONTRACTOR SHALL COMPLY WITH ALL RELEVANT HEALTH AND SAFETY REQUIREMENTS.
 5. THE CONTRACTOR SHALL OBTAIN ALL NECESSARY APPROVAL FROM UTILITY OPERATORS BEFORE COMMENCING WORK UNDER OR NEAR THEIR SERVICES.
 6. FINAL PAVEMENT DESIGN SUBJECT TO CBR/BEAM TESTS ON SUBGRADE MATERIAL.
 7. SETOUT SCHEDULE WITH COORDINATES OF CHAINAGE POINTS ALONG ROAD CENTRELINE TO BE SUPPLIED TO THE CONTRACTOR PRIOR TO CONSTRUCTION.
 8. REFER TO LONG SECTION FOR FINISHED CENTRELINE LEVELS. REFER TO TYPICAL CROSS SECTIONS TO OBTAIN LEVELS FOR OTHER LOCATIONS.
 9. ALL DUCTS SHALL HAVE LOCATIONS MARKED ON KERB LINES IN ACCORDANCE WITH SPECIFICATION.

LEGEND

CENTER LINE 1	WC100R (30m)
CENTER LINE 2	WC100R
NO STOPPING LINE	Y1100R1x1
CONTINUITY LINE	W1100R1x3
LIMIT LINE	WC300R
	EX BDY
	PROP BDY
AC	AC PAVING
CB	BRUSHED CONCRETE
CEA	EXPOSED CONCRETE
DC	DISH CHANNEL
K&C	KERB AND CHANNEL
K&N	KERB AND NIB
WS	WHEEL STOP
	PROP SWCP SINGLE
	PROP STREET LIGHT
	PROP STREET SIGN
	ROAD NAME SIGN
	TACTILE PAVERS
	PR SWALE

A	RESOURCE CONSENT	DIJ	02/2025
Rev	Description	By	Date
	By	Date	
Survey	BY	MM/YYYY	
Design	BY	MM/YYYY	
Drawn	YC	11/24	
Checked	BY	DATE	

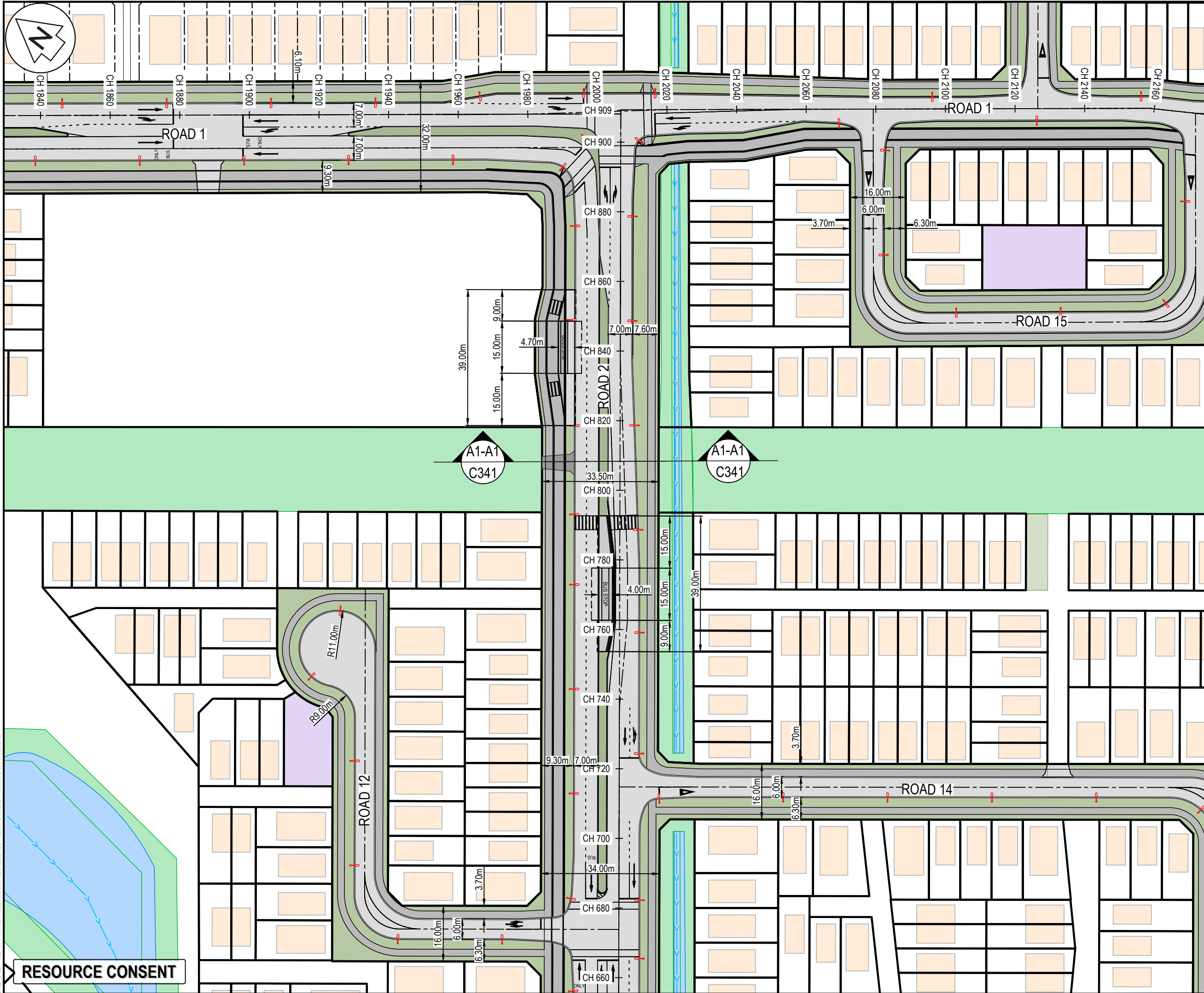
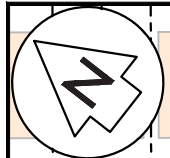
M **Maven Associates**
09 571 0050
info@maven.co.nz
www.maven.co.nz
5 Owens Road, Epsom
Auckland 1023

Project
**SUNFIELD DEVELOPMENT
ARDMORE, AUCKLAND
SUPERLOT 18, 19, 20, 21
FOR SUNFIELD
DEVELOPMENTS LIMITED**

Title
**PROPOSED
ROADING PLAN
ROAD 2**

Project no.	215010
Scale	1:1000 @ A3
Cad file	215010-M-C300.DWG
Drawing no.	M-C321-3
Rev	A

DATE: 27/05 FILE PATH: F:\Maven\Projects\215010 - SUNFIELD\WORK\PRODUCTION\MASTER PLANNING\215010A-M-C300.DWG



- NOTES
1. ALL WORKS TO BE IN ACCORDANCE WITH AUCKLAND COUNCIL STANDARDS.
 2. CONTRACTOR IS TO AVOID USING GPS FOR SET OUT OF THE KERB LEVELS WHERE GRADIENTS ARE LESS THAN 1%.
 3. IT IS THE CONTRACTORS RESPONSIBILITY TO LOCATE ALL SERVICES THAT MAY BE AFFECTED BY THEIR OPERATIONS.
 4. THE CONTRACTOR SHALL COMPLY WITH ALL RELEVANT HEALTH AND SAFETY REQUIREMENTS.
 5. THE CONTRACTOR SHALL OBTAIN ALL NECESSARY APPROVAL FROM UTILITY OPERATORS BEFORE COMMENCING WORK UNDER OR NEAR THEIR SERVICES.
 6. FINAL PAVEMENT DESIGN SUBJECT TO CBR/BEAM TESTS ON SUBGRADE MATERIAL.
 7. SETOUT SCHEDULE WITH COORDINATES OF CHAINAGE POINTS ALONG ROAD CENTRELINE TO BE SUPPLIED TO THE CONTRACTOR PRIOR TO CONSTRUCTION.
 8. REFER TO LONG SECTION FOR FINISHED CENTRELINE LEVELS. REFER TO TYPICAL CROSS SECTIONS TO OBTAIN LEVELS FOR OTHER LOCATIONS.
 9. ALL DUCTS SHALL HAVE LOCATIONS MARKED ON KERB LINES IN ACCORDANCE WITH SPECIFICATION.

LEGEND

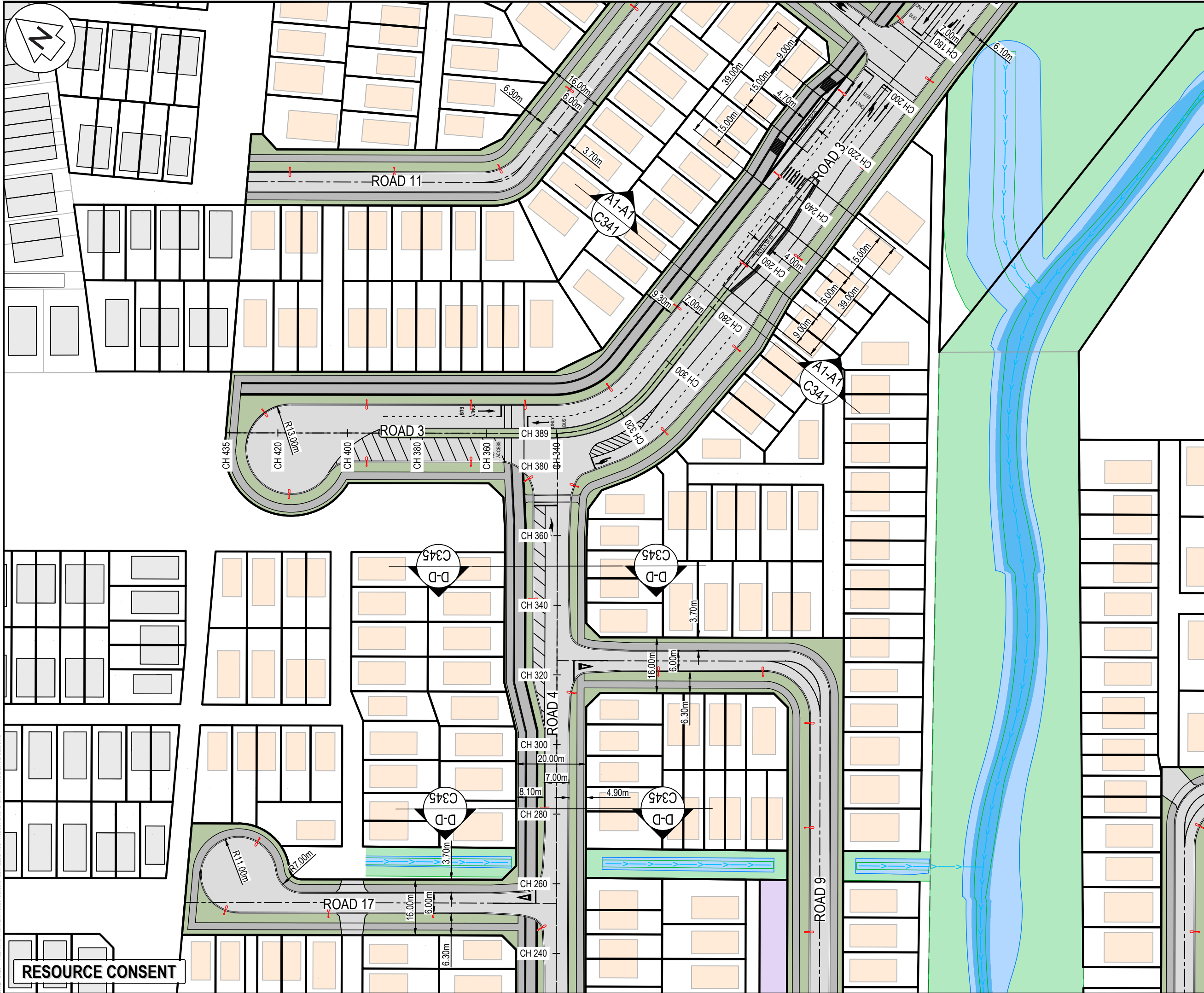
CENTER LINE 1	WC100R (30m)
CENTER LINE 2	WC100R
NO STOPPING LINE	Y1100R1x1
CONTINUITY LINE	W100R1x3
LIMIT LINE	WC300R
	EX BDY
	PROP BDY
AC	AC PAVING
CB	BRUSHED CONCRETE
CEA	EXPOSED CONCRETE
DC	DISH CHANNEL
K&C	KERB AND CHANNEL
K&N	KERB AND NIB
WS	WHEEL STOP
	PROP SWCP SINGLE
	PROP STREET LIGHT
	PROP STREET SIGN
	ROAD NAME SIGN
	TACTILE PAVERS
	PR SWALE

A	RESOURCE CONSENT	DIJ	02/2025
Rev	Description	By	Date
		By	Date
Survey	BY		MM/YYYY
Design	BY		MM/YYYY
Drawn	YC		11/24
Checked	BY		DATE

M **Maven Associates**
09 571 0050
info@maven.co.nz
www.maven.co.nz
5 Owens Road, Epsom
Auckland 1023

Project
**SUNFIELD DEVELOPMENT
ARDMORE, AUCKLAND
SUPERLOT 18, 19, 20, 21
FOR SUNFIELD
DEVELOPMENTS LIMITED**

Title PROPOSED ROADING PLAN ROAD 2	
Project no.	215010
Scale	1:1000 @ A3
Cad file	215010-M-C300.DWG
Drawing no.	M-C321-4
Rev	A



- NOTES
1. ALL WORKS TO BE IN ACCORDANCE WITH AUCKLAND COUNCIL STANDARDS.
 2. CONTRACTOR IS TO AVOID USING GPS FOR SET OUT OF THE KERB LEVELS WHERE GRADIENTS ARE LESS THAN 1%.
 3. IT IS THE CONTRACTORS RESPONSIBILITY TO LOCATE ALL SERVICES THAT MAY BE AFFECTED BY THEIR OPERATIONS.
 4. THE CONTRACTOR SHALL COMPLY WITH ALL RELEVANT HEALTH AND SAFETY REQUIREMENTS.
 5. THE CONTRACTOR SHALL OBTAIN ALL NECESSARY APPROVAL FROM UTILITY OPERATORS BEFORE COMMENCING WORK UNDER OR NEAR THEIR SERVICES.
 6. FINAL PAVEMENT DESIGN SUBJECT TO CBR/BEAM TESTS ON SUBGRADE MATERIAL.
 7. SETOUT SCHEDULE WITH COORDINATES OF CHAINAGE POINTS ALONG ROAD CENTRELINE TO BE SUPPLIED TO THE CONTRACTOR PRIOR TO CONSTRUCTION.
 8. REFER TO LONG SECTION FOR FINISHED CENTRELINE LEVELS. REFER TO TYPICAL CROSS SECTIONS TO OBTAIN LEVELS FOR OTHER LOCATIONS.
 9. ALL DUCTS SHALL HAVE LOCATIONS MARKED ON KERB LINES IN ACCORDANCE WITH SPECIFICATION.

LEGEND

CENTER LINE 1	WC100R (30m)
CENTER LINE 2	WC100R
NO STOPPING LINE	Y1100R1x1
CONTINUITY LINE	W1100R1x3
LIMIT LINE	WC300R
	EX BDY
	PROP BDY
AC	AC PAVING
CB	BRUSHED CONCRETE
CEA	EXPOSED CONCRETE
DC	DISH CHANNEL
K&C	KERB AND CHANNEL
K&N	KERB AND NIB
WS	WHEEL STOP
	PROP SWCP SINGLE
	PROP STREET LIGHT
	PROP STREET SIGN
	ROAD NAME SIGN
	TACTILE PAVERS
	PR SWALE

A	RESOURCE CONSENT	DIJ	02/2025
Rev	Description	By	Date
	By	Date	
Survey	BY	MM/YYYY	
Design	BY	MM/YYYY	
Drawn	YC	11/24	
Checked	BY	DATE	

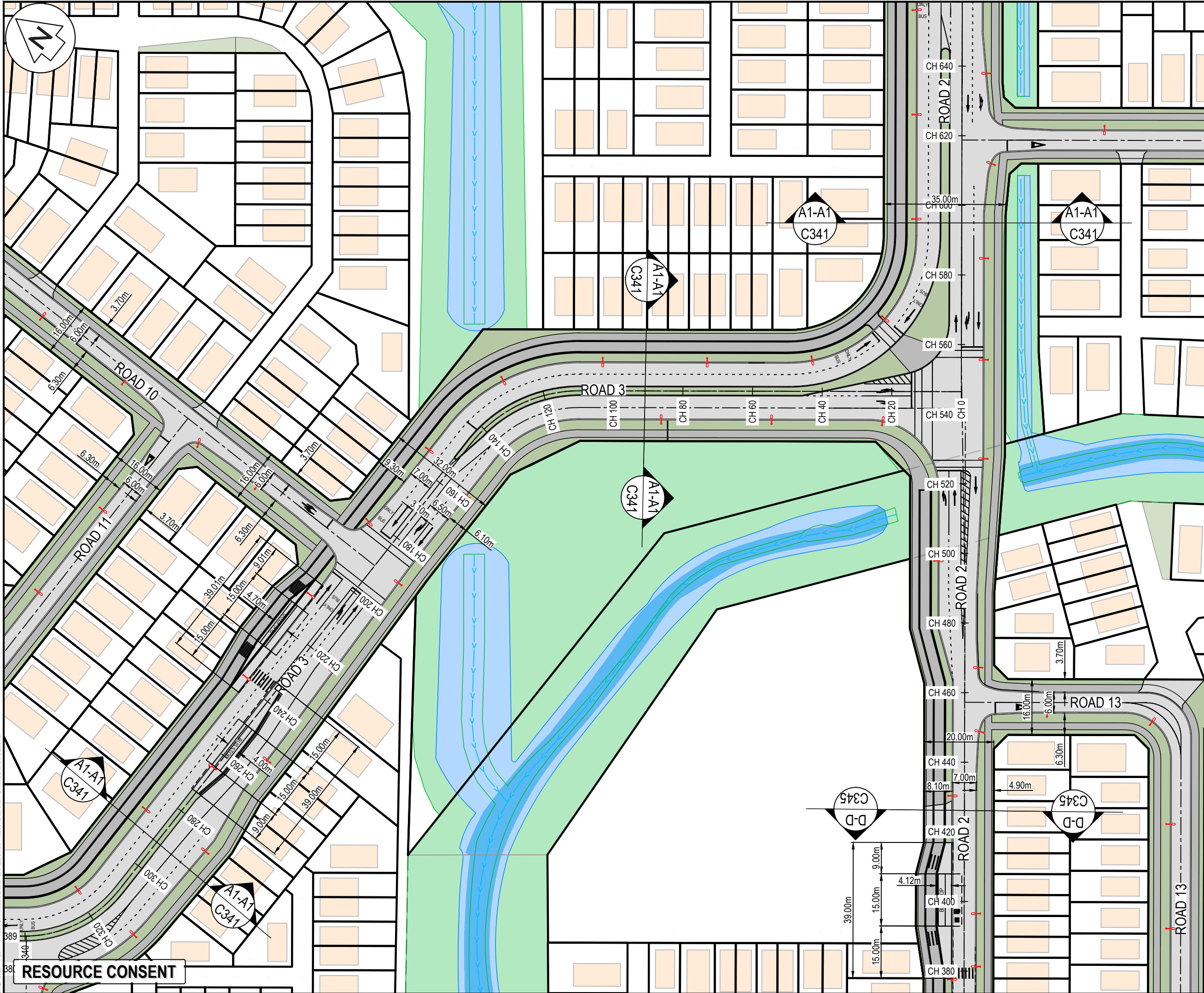


Maven Associates
09 571 0050
info@maven.co.nz
www.maven.co.nz
5 Owens Road, Epsom
Auckland 1023

Project
**SUNFIELD DEVELOPMENT
ARDMORE, AUCKLAND
SUPERLOT 18, 19, 20, 21
FOR SUNFIELD
DEVELOPMENTS LIMITED**

Title	PROPOSED ROADING PLAN ROAD 3		
Project no.	215010		
Scale	1:1000 @ A3		
Cad file	215010-M-C300.DWG		
Drawing no.	M-C322-1	Rev	A

RESOURCE CONSENT



- NOTES
1. ALL WORKS TO BE IN ACCORDANCE WITH AUCKLAND COUNCIL STANDARDS.
 2. CONTRACTOR IS TO AVOID USING GPS FOR SET OUT OF THE KERB LEVELS WHERE GRADIENTS ARE LESS THAN 1%.
 3. IT IS THE CONTRACTORS RESPONSIBILITY TO LOCATE ALL SERVICES THAT MAY BE AFFECTED BY THEIR OPERATIONS.
 4. THE CONTRACTOR SHALL COMPLY WITH ALL RELEVANT HEALTH AND SAFETY REQUIREMENTS.
 5. THE CONTRACTOR SHALL OBTAIN ALL NECESSARY APPROVAL FROM UTILITY OPERATORS BEFORE COMMENCING WORK UNDER OR NEAR THEIR SERVICES.
 6. FINAL PAVEMENT DESIGN SUBJECT TO CBR/BKAM TESTS ON SUBGRADE MATERIAL.
 7. SETOUT SCHEDULE WITH COORDINATES OF CHAINAGE POINTS ALONG ROAD CENTRELINE TO BE SUPPLIED TO THE CONTRACTOR PRIOR TO CONSTRUCTION.
 8. REFER TO LONG SECTION FOR FINISHED CENTRELINE LEVELS. REFER TO TYPICAL CROSS SECTIONS TO OBTAIN LEVELS FOR OTHER LOCATIONS.
 9. ALL DUCTS SHALL HAVE LOCATIONS MARKED ON KERB LINES IN ACCORDANCE WITH SPECIFICATION.

LEGEND

CENTER LINE 1	WC100R (30m)
CENTER LINE 2	WC100R
NO STOPPING LINE	Y1100R1x1
CONTINUITY LINE	W100R1x3
LIMIT LINE	WC300R
	EX BDY
	PROP BDY
AC	AC PAVING
CB	BRUSHED CONCRETE
CEA	EXPOSED CONCRETE
DC	DISH CHANNEL
K&C	KERB AND CHANNEL
K&N	KERB AND NIB
WS	WHEEL STOP
	PROP SWCP SINGLE
	PROP STREET LIGHT
	PROP STREET SIGN
	ROAD NAME SIGN
	TACTILE PAVERS
	PR SWALE

A	RESOURCE CONSENT	DIJ	02/2025
Rev	Description	By	Date
	By	Date	
Survey	BY	MM/YYYY	
Design	BY	MM/YYYY	
Drawn	YC	11/24	
Checked	BY	DATE	



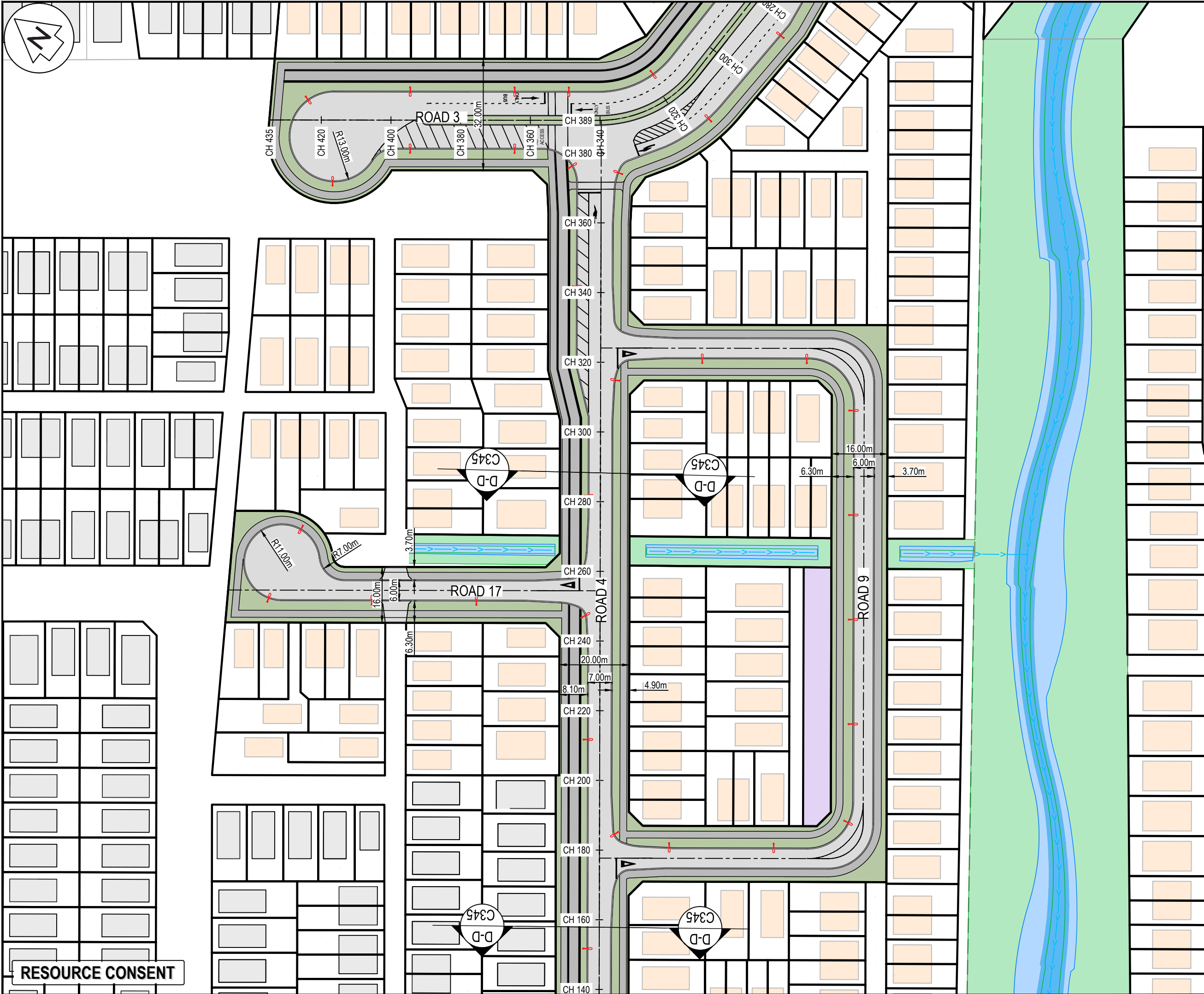
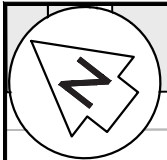
Maven Associates
09 571 0050
info@maven.co.nz
www.maven.co.nz
5 Owens Road, Epsom
Auckland 1023

Project
**SUNFIELD DEVELOPMENT
ARDMORE, AUCKLAND
SUPERLOT 18, 19, 20, 21
FOR SUNFIELD
DEVELOPMENTS LIMITED**

Title PROPOSED ROADING PLAN ROAD 3	
Project no.	215010
Scale	1:1000 @ A3
Cad file	215010-M-C300.DWG
Drawing no.	M-C322-2
Rev	A

DATE: 27/05 FILE PATH: F:\MAVEN\PROJECTS\215010 - SUNFIELD\DWG\3-PRODUCTION\MASTER PLANNING\215010-M-C300.DWG

RESOURCE CONSENT



- NOTES
1. ALL WORKS TO BE IN ACCORDANCE WITH AUCKLAND COUNCIL STANDARDS.
 2. CONTRACTOR IS TO AVOID USING GPS FOR SET OUT OF THE KERB LEVELS WHERE GRADIENTS ARE LESS THAN 1%.
 3. IT IS THE CONTRACTORS RESPONSIBILITY TO LOCATE ALL SERVICES THAT MAY BE AFFECTED BY THEIR OPERATIONS.
 4. THE CONTRACTOR SHALL COMPLY WITH ALL RELEVANT HEALTH AND SAFETY REQUIREMENTS.
 5. THE CONTRACTOR SHALL OBTAIN ALL NECESSARY APPROVAL FROM UTILITY OPERATORS BEFORE COMMENCING WORK UNDER OR NEAR THEIR SERVICES.
 6. FINAL PAVEMENT DESIGN SUBJECT TO CBR/BEAM TESTS ON SUBGRADE MATERIAL.
 7. SETOUT SCHEDULE WITH COORDINATES OF CHAINAGE POINTS ALONG ROAD CENTRELINE TO BE SUPPLIED TO THE CONTRACTOR PRIOR TO CONSTRUCTION.
 8. REFER TO LONG SECTION FOR FINISHED CENTRELINE LEVELS. REFER TO TYPICAL CROSS SECTIONS TO OBTAIN LEVELS FOR OTHER LOCATIONS.
 9. ALL DUCTS SHALL HAVE LOCATIONS MARKED ON KERB LINES IN ACCORDANCE WITH SPECIFICATION.

LEGEND

CENTER LINE 1	WC100R (30m)
CENTER LINE 2	WC100R
NO STOPPING LINE	Y1100R1x1
CONTINUITY LINE	W1100R1x3
LIMIT LINE	WC300R
	EX BDY
	PROP BDY
AC	AC PAVING
CB	BRUSHED CONCRETE
CEA	EXPOSED CONCRETE
DC	DISH CHANNEL
K&C	KERB AND CHANNEL
K&N	KERB AND NIB
WS	WHEEL STOP
	PROP SWCP SINGLE
	PROP STREET LIGHT
	PROP STREET SIGN
	ROAD NAME SIGN
	TACTILE PAVERS
	PR SWALE

A	RESOURCE CONSENT	DIJ	02/2025
Rev	Description	By	Date
		By	Date
Survey	BY		MM/YYYY
Design	BY		MM/YYYY
Drawn	YC		11/24
Checked	BY		DATE



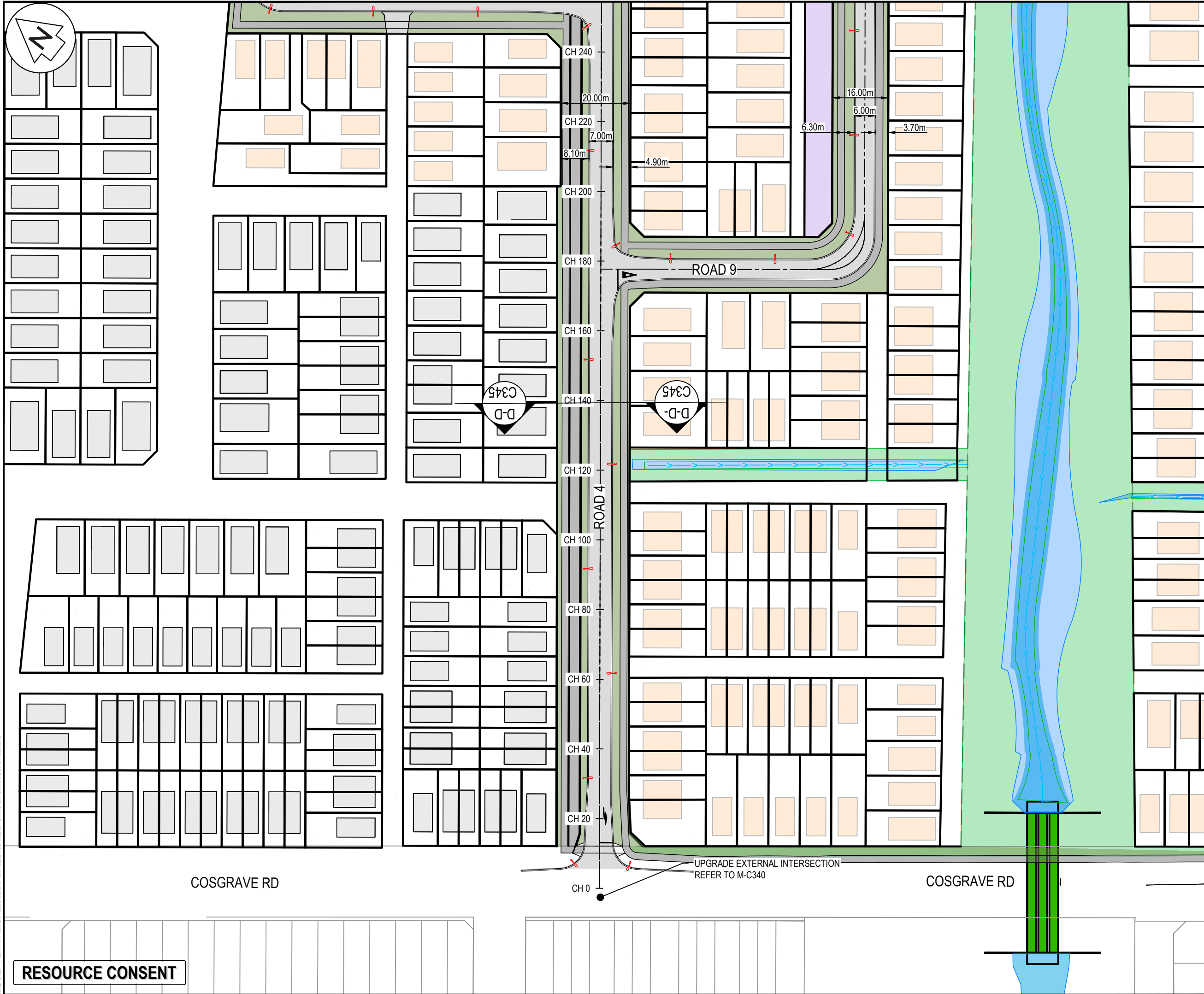
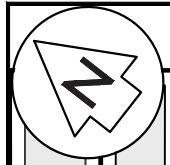
Maven Associates
09 571 0050
info@maven.co.nz
www.maven.co.nz
5 Owens Road, Epsom
Auckland 1023

Project
**SUNFIELD DEVELOPMENT
ARDMORE, AUCKLAND
SUPERLOT 18, 19, 20, 21
FOR SUNFIELD
DEVELOPMENTS LIMITED**

Title
**PROPOSED
ROADING PLAN
ROAD 4**

Project no.	215010
Scale	1:1000 @ A3
Cad file	215010-M-C300.DWG
Drawing no.	M-C323-1
Rev	A

RESOURCE CONSENT



- NOTES
1. ALL WORKS TO BE IN ACCORDANCE WITH AUCKLAND COUNCIL STANDARDS.
 2. CONTRACTOR IS TO AVOID USING GPS FOR SET OUT OF THE KERB LEVELS WHERE GRADIENTS ARE LESS THAN 1%.
 3. IT IS THE CONTRACTORS RESPONSIBILITY TO LOCATE ALL SERVICES THAT MAY BE AFFECTED BY THEIR OPERATIONS.
 4. THE CONTRACTOR SHALL COMPLY WITH ALL RELEVANT HEALTH AND SAFETY REQUIREMENTS.
 5. THE CONTRACTOR SHALL OBTAIN ALL NECESSARY APPROVAL FROM UTILITY OPERATORS BEFORE COMMENCING WORK UNDER OR NEAR THEIR SERVICES.
 6. FINAL PAVEMENT DESIGN SUBJECT TO CBR/BEAM TESTS ON SUBGRADE MATERIAL.
 7. SETOUT SCHEDULE WITH COORDINATES OF CHAINAGE POINTS ALONG ROAD CENTRELINE TO BE SUPPLIED TO THE CONTRACTOR PRIOR TO CONSTRUCTION.
 8. REFER TO LONG SECTION FOR FINISHED CENTRELINE LEVELS. REFER TO TYPICAL CROSS SECTIONS TO OBTAIN LEVELS FOR OTHER LOCATIONS.
 9. ALL DUCTS SHALL HAVE LOCATIONS MARKED ON KERB LINES IN ACCORDANCE WITH SPECIFICATION.

LEGEND

CENTER LINE 1	WC100R (30m)
CENTER LINE 2	WC100R
NO STOPPING LINE	Y1100R1x1
CONTINUITY LINE	W1100R1x3
LIMIT LINE	WC300R
EX BDY	
PROP BDY	
AC	AC PAVING
CB	BRUSHED CONCRETE
CEA	EXPOSED CONCRETE
DC	DISH CHANNEL
K&C	KERB AND CHANNEL
K&N	KERB AND NIB
WS	WHEEL STOP
	PROP SWCP SINGLE
	PROP STREET LIGHT
	PROP STREET SIGN
	ROAD NAME SIGN
	TACTILE PAVERS
	PR SWALE

A	RESOURCE CONSENT	DIJ	02/2025
Rev	Description	By	Date
	By	Date	
Survey	BY	MM/YYYY	
Design	BY	MM/YYYY	
Drawn	YC	11/24	
Checked	BY	DATE	

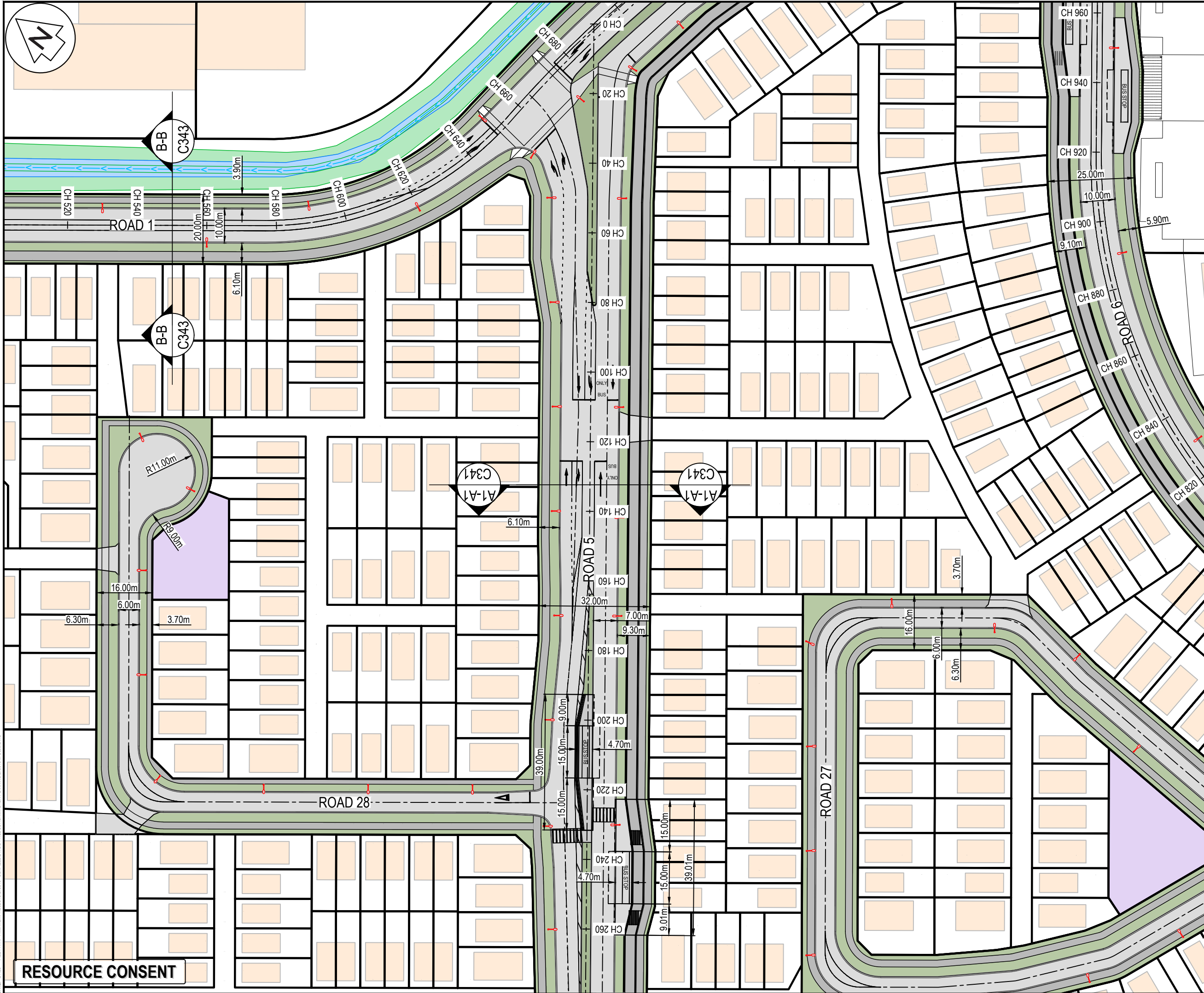
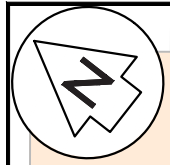
M **Maven Associates**
09 571 0050
info@maven.co.nz
www.maven.co.nz
5 Owens Road, Epsom
Auckland 1023

Project
**SUNFIELD DEVELOPMENT
ARDMORE, AUCKLAND
SUPERLOT 18, 19, 20, 21
FOR SUNFIELD
DEVELOPMENTS LIMITED**

Title
**PROPOSED
ROADING PLAN
ROAD 4**

Project no.	215010
Scale	1:1000 @ A3
Cad file	215010-M-C300.DWG
Drawing no.	M-C323-2
Rev	A

RESOURCE CONSENT



- NOTES
1. ALL WORKS TO BE IN ACCORDANCE WITH AUCKLAND COUNCIL STANDARDS.
 2. CONTRACTOR IS TO AVOID USING GPS FOR SET OUT OF THE KERB LEVELS WHERE GRADIENTS ARE LESS THAN 1%.
 3. IT IS THE CONTRACTORS RESPONSIBILITY TO LOCATE ALL SERVICES THAT MAY BE AFFECTED BY THEIR OPERATIONS.
 4. THE CONTRACTOR SHALL COMPLY WITH ALL RELEVANT HEALTH AND SAFETY REQUIREMENTS.
 5. THE CONTRACTOR SHALL OBTAIN ALL NECESSARY APPROVAL FROM UTILITY OPERATORS BEFORE COMMENCING WORK UNDER OR NEAR THEIR SERVICES.
 6. FINAL PAVEMENT DESIGN SUBJECT TO CBR/BEAM TESTS ON SUBGRADE MATERIAL.
 7. SETOUT SCHEDULE WITH COORDINATES OF CHAINAGE POINTS ALONG ROAD CENTRELINE TO BE SUPPLIED TO THE CONTRACTOR PRIOR TO CONSTRUCTION.
 8. REFER TO LONG SECTION FOR FINISHED CENTRELINE LEVELS. REFER TO TYPICAL CROSS SECTIONS TO OBTAIN LEVELS FOR OTHER LOCATIONS.
 9. ALL DUCTS SHALL HAVE LOCATIONS MARKED ON KERB LINES IN ACCORDANCE WITH SPECIFICATION.

LEGEND

CENTER LINE 1	WC100R (30m)
CENTER LINE 2	WC100R
NO STOPPING LINE	Y1100R1x1
CONTINUITY LINE	W1100R1x3
LIMIT LINE	WC300R
EX BDY	EX BDY
PROP BDY	PROP BDY
AC	AC PAVING
CB	BRUSHED CONCRETE
CEA	EXPOSED CONCRETE
DC	DISH CHANNEL
K&C	KERB AND CHANNEL
K&N	KERB AND NIB
WS	WHEEL STOP
PROP SWCP SINGLE	PROP SWCP SINGLE
PROP STREET LIGHT	PROP STREET LIGHT
PROP STREET SIGN	PROP STREET SIGN
ROAD NAME SIGN	ROAD NAME SIGN
TACTILE PAVERS	TACTILE PAVERS
PR SWALE	PR SWALE

A	RESOURCE CONSENT	DIJ	02/2025
Rev	Description	By	Date
Survey	BY	MM/YYYY	
Design	BY	MM/YYYY	
Drawn	YC	11/24	
Checked	BY	DATE	

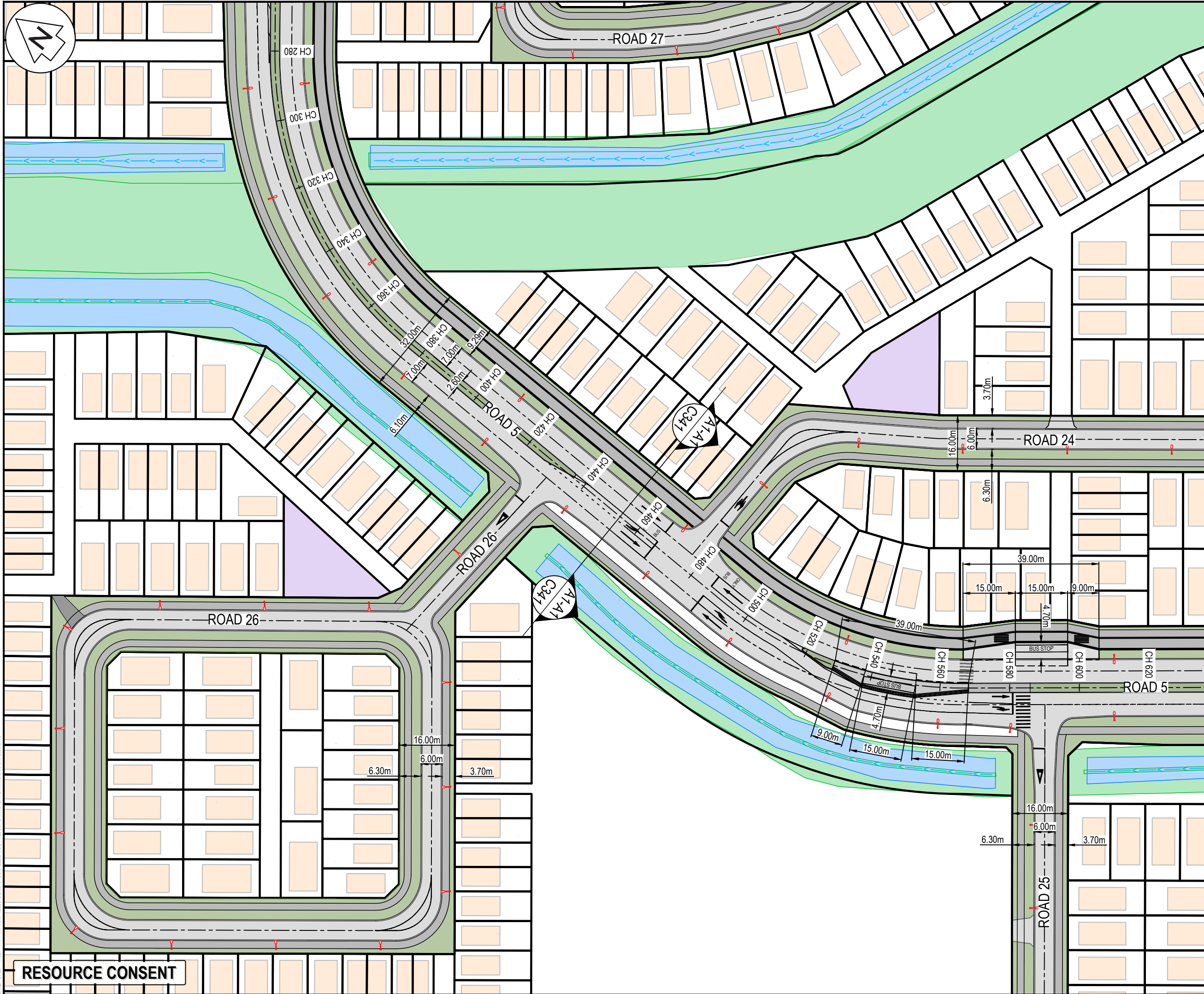
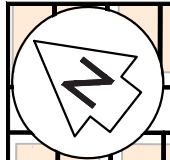
M **M A V E N** Associates
09 571 0050
info@maven.co.nz
www.maven.co.nz
5 Owens Road, Epsom
Auckland 1023

Project
**SUNFIELD DEVELOPMENT
ARDMORE, AUCKLAND
SUPERLOT 18, 19, 20, 21
FOR SUNFIELD
DEVELOPMENTS LIMITED**

Title
**PROPOSED
ROADING PLAN
ROAD 5**

Project no.	215010
Scale	1:1000 @ A3
Cad file	215010-M-C300.DWG
Drawing no.	M-C324-1
Rev	A

RESOURCE CONSENT



- NOTES
1. ALL WORKS TO BE IN ACCORDANCE WITH AUCKLAND COUNCIL STANDARDS.
 2. CONTRACTOR IS TO AVOID USING GPS FOR SET OUT OF THE KERB LEVELS WHERE GRADIENTS ARE LESS THAN 1%.
 3. IT IS THE CONTRACTORS RESPONSIBILITY TO LOCATE ALL SERVICES THAT MAY BE AFFECTED BY THEIR OPERATIONS.
 4. THE CONTRACTOR SHALL COMPLY WITH ALL RELEVANT HEALTH AND SAFETY REQUIREMENTS.
 5. THE CONTRACTOR SHALL OBTAIN ALL NECESSARY APPROVAL FROM UTILITY OPERATORS BEFORE COMMENCING WORK UNDER OR NEAR THEIR SERVICES.
 6. FINAL PAVEMENT DESIGN SUBJECT TO CBR/BEAM TESTS ON SUBGRADE MATERIAL.
 7. SETOUT SCHEDULE WITH COORDINATES OF CHAINAGE POINTS ALONG ROAD CENTRELINE TO BE SUPPLIED TO THE CONTRACTOR PRIOR TO CONSTRUCTION.
 8. REFER TO LONG SECTION FOR FINISHED CENTRELINE LEVELS. REFER TO TYPICAL CROSS SECTIONS TO OBTAIN LEVELS FOR OTHER LOCATIONS.
 9. ALL DUCTS SHALL HAVE LOCATIONS MARKED ON KERB LINES IN ACCORDANCE WITH SPECIFICATION.

LEGEND

CENTER LINE 1	WC100R (30m)
CENTER LINE 2	WC100R
NO STOPPING LINE	Y1100R1x1
CONTINUITY LINE	W1100R1x3
LIMIT LINE	WC300R
	EX BDY
	PROP BDY
AC	AC PAVING
CB	BRUSHED CONCRETE
CEA	EXPOSED CONCRETE
DC	DISH CHANNEL
K&C	KERB AND CHANNEL
K&N	KERB AND NIB
WS	WHEEL STOP
	PROP SWCP SINGLE
	PROP STREET LIGHT
	PROP STREET SIGN
	ROAD NAME SIGN
	TACTILE PAVERS
	PR SWALE

A	RESOURCE CONSENT	DIJ	02/2025
Rev	Description	By	Date
Survey	BY		MM/YYYY
Design	BY		MM/YYYY
Drawn	YC		11/24
Checked	BY		DATE

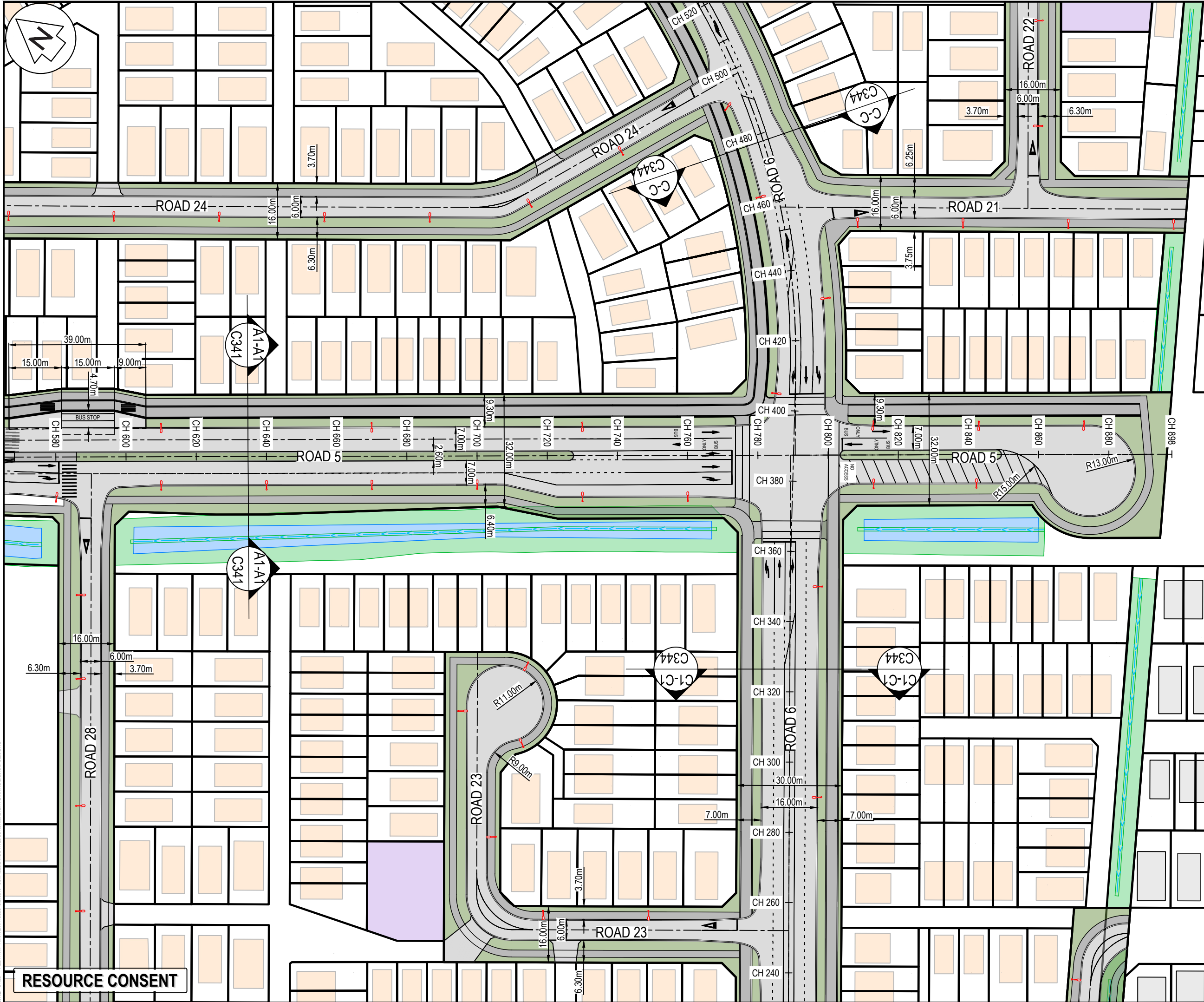
M **Maven Associates**
09 571 0050
info@maven.co.nz
www.maven.co.nz
5 Owens Road, Epsom
Auckland 1023

Project
**SUNFIELD DEVELOPMENT
ARDMORE, AUCKLAND
SUPERLOT 18, 19, 20, 21
FOR SUNFIELD
DEVELOPMENTS LIMITED**

Title
**PROPOSED
ROADING PLAN
ROAD 5**

Project no.	215010
Scale	1:1000 @ A3
Cad file	215010-M-C300.DWG
Drawing no.	M-C324-2
Rev	A

RESOURCE CONSENT



- NOTES
1. ALL WORKS TO BE IN ACCORDANCE WITH AUCKLAND COUNCIL STANDARDS.
 2. CONTRACTOR IS TO AVOID USING GPS FOR SET OUT OF THE KERB LEVELS WHERE GRADIENTS ARE LESS THAN 1%.
 3. IT IS THE CONTRACTORS RESPONSIBILITY TO LOCATE ALL SERVICES THAT MAY BE AFFECTED BY THEIR OPERATIONS.
 4. THE CONTRACTOR SHALL COMPLY WITH ALL RELEVANT HEALTH AND SAFETY REQUIREMENTS.
 5. THE CONTRACTOR SHALL OBTAIN ALL NECESSARY APPROVAL FROM UTILITY OPERATORS BEFORE COMMENCING WORK UNDER OR NEAR THEIR SERVICES.
 6. FINAL PAVEMENT DESIGN SUBJECT TO CBR/BEAM TESTS ON SUBGRADE MATERIAL.
 7. SETOUT SCHEDULE WITH COORDINATES OF CHAINAGE POINTS ALONG ROAD CENTRELINE TO BE SUPPLIED TO THE CONTRACTOR PRIOR TO CONSTRUCTION.
 8. REFER TO LONG SECTION FOR FINISHED CENTRELINE LEVELS. REFER TO TYPICAL CROSS SECTIONS TO OBTAIN LEVELS FOR OTHER LOCATIONS.
 9. ALL DUCTS SHALL HAVE LOCATIONS MARKED ON KERB LINES IN ACCORDANCE WITH SPECIFICATION.

LEGEND

CENTER LINE 1	WC100R (30m)
CENTER LINE 2	WC100R
NO STOPPING LINE	Y1100R1x1
CONTINUITY LINE	W1100R1x3
LIMIT LINE	WC300R
	EX BDY
	PROP BDY
AC	AC PAVING
CB	BRUSHED CONCRETE
CEA	EXPOSED CONCRETE
DC	DISH CHANNEL
K&C	KERB AND CHANNEL
K&N	KERB AND NIB
WS	WHEEL STOP
	PROP SWCP SINGLE
	PROP STREET LIGHT
	PROP STREET SIGN
	ROAD NAME SIGN
	TACTILE PAVERS
	PR SWALE

A	RESOURCE CONSENT	DIJ	02/2025
Rev	Description	By	Date
	By	Date	
Survey	BY	MM/YYYY	
Design	BY	MM/YYYY	
Drawn	YC	11/24	
Checked	BY	DATE	

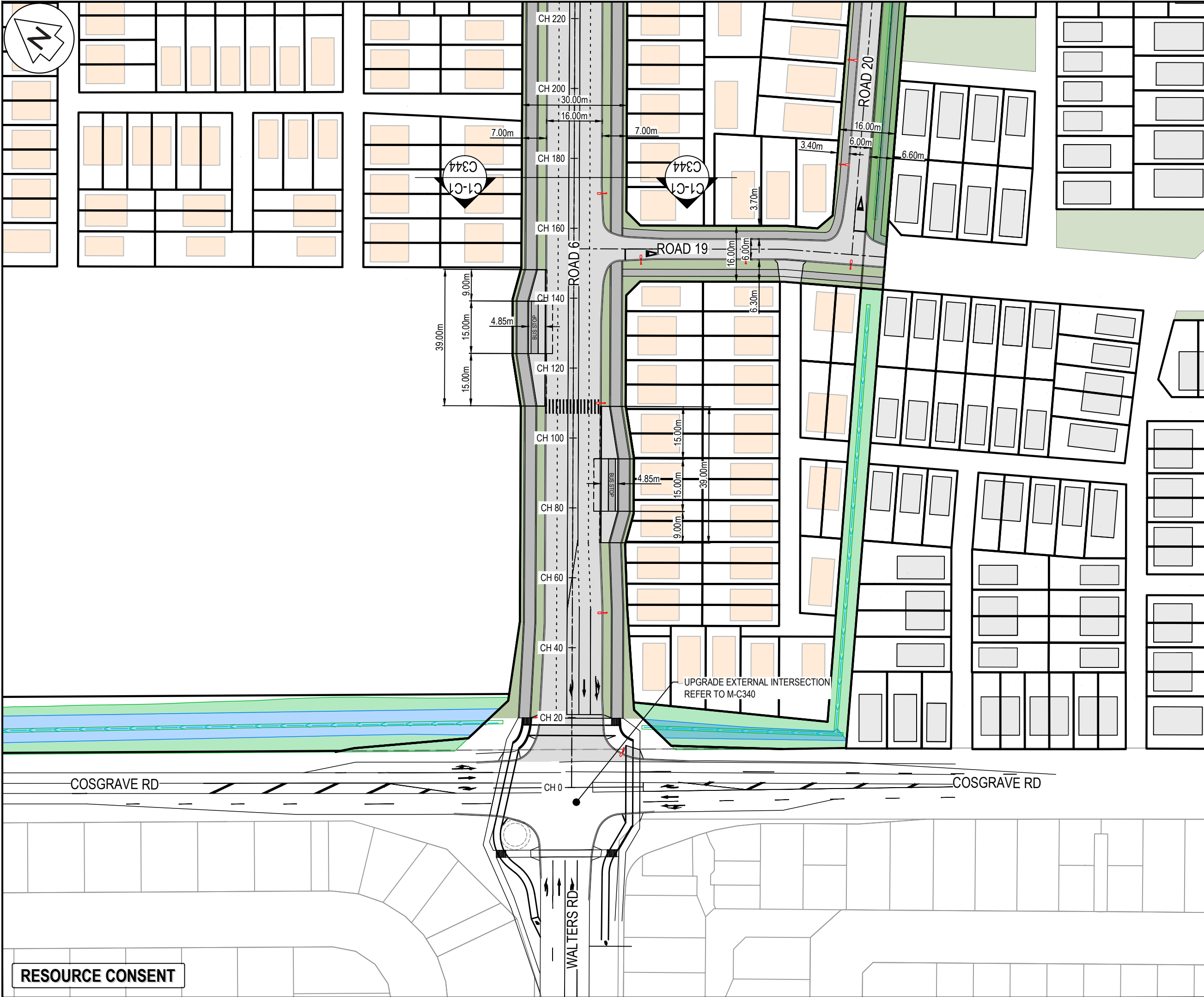
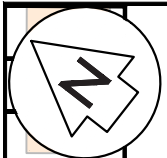
M **Maven Associates**
09 571 0050
info@maven.co.nz
www.maven.co.nz
5 Owens Road, Epsom
Auckland 1023

Project
**SUNFIELD DEVELOPMENT
ARDMORE, AUCKLAND
SUPERLOT 18, 19, 20, 21
FOR SUNFIELD
DEVELOPMENTS LIMITED**

Title
**PROPOSED
ROADING PLAN
ROAD 5**

Project no.	215010
Scale	1:1000 @ A3
Cad file	215010-M-C300.DWG
Drawing no.	M-C324-3
Rev	A

RESOURCE CONSENT



- NOTES
1. ALL WORKS TO BE IN ACCORDANCE WITH AUCKLAND COUNCIL STANDARDS.
 2. CONTRACTOR IS TO AVOID USING GPS FOR SET OUT OF THE KERB LEVELS WHERE GRADIENTS ARE LESS THAN 1%.
 3. IT IS THE CONTRACTORS RESPONSIBILITY TO LOCATE ALL SERVICES THAT MAY BE AFFECTED BY THEIR OPERATIONS.
 4. THE CONTRACTOR SHALL COMPLY WITH ALL RELEVANT HEALTH AND SAFETY REQUIREMENTS.
 5. THE CONTRACTOR SHALL OBTAIN ALL NECESSARY APPROVAL FROM UTILITY OPERATORS BEFORE COMMENCING WORK UNDER OR NEAR THEIR SERVICES.
 6. FINAL PAVEMENT DESIGN SUBJECT TO CBR/BEM TESTS ON SUBGRADE MATERIAL.
 7. SETOUT SCHEDULE WITH COORDINATES OF CHAINAGE POINTS ALONG ROAD CENTRELINE TO BE SUPPLIED TO THE CONTRACTOR PRIOR TO CONSTRUCTION.
 8. REFER TO LONG SECTION FOR FINISHED CENTRELINE LEVELS. REFER TO TYPICAL CROSS SECTIONS TO OBTAIN LEVELS FOR OTHER LOCATIONS.
 9. ALL DUCTS SHALL HAVE LOCATIONS MARKED ON KERB LINES IN ACCORDANCE WITH SPECIFICATION.

LEGEND

CENTER LINE 1	WC100R (30m)
CENTER LINE 2	WC100R
NO STOPPING LINE	Y1100R1x1
CONTINUITY LINE	W1100R1x3
LIMIT LINE	WC300R
EX BDY	EX BDY
PROP BDY	PROP BDY
AC	AC PAVING
CB	BRUSHED CONCRETE
CEA	EXPOSED CONCRETE
DC	DISH CHANNEL
K&C	KERB AND CHANNEL
K&N	KERB AND NIB
WS	WHEEL STOP
PROP SWCP SINGLE	PROP SWCP SINGLE
PROP STREET LIGHT	PROP STREET LIGHT
PROP STREET SIGN	PROP STREET SIGN
ROAD NAME SIGN	ROAD NAME SIGN
TACTILE PAVERS	TACTILE PAVERS
PR SWALE	PR SWALE

A	RESOURCE CONSENT	DIJ	02/2025
Rev	Description	By	Date
		By	Date
Survey	BY		MM/YYYY
Design	BY		MM/YYYY
Drawn	YC		11/24
Checked	BY		DATE

M **M A V E N**

Maven Associates
09 571 0050
info@maven.co.nz
www.maven.co.nz
5 Owens Road, Epsom
Auckland 1023

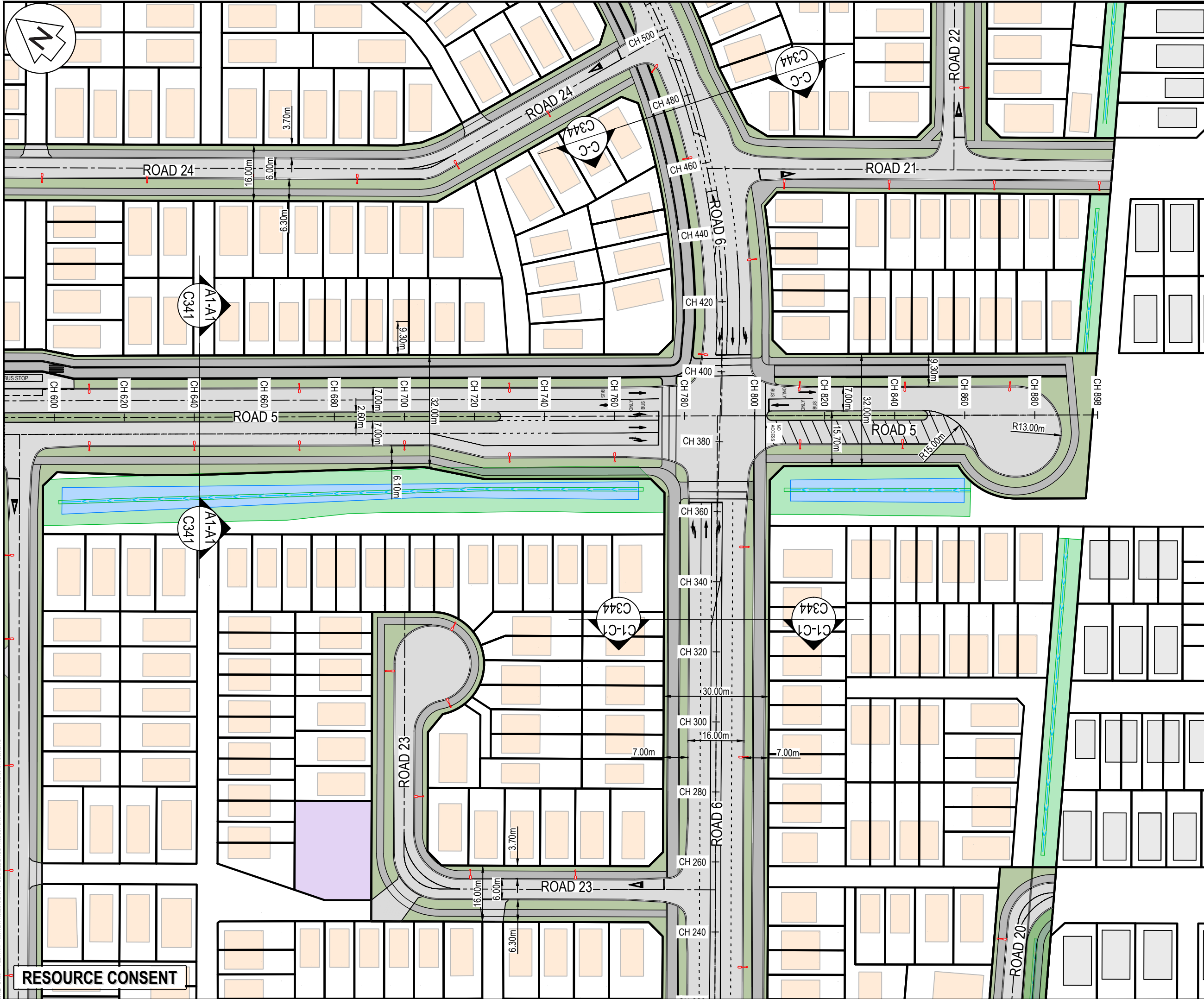
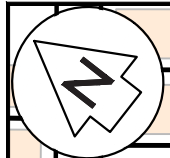
Project
**SUNFIELD DEVELOPMENT
ARDMORE, AUCKLAND
SUPERLOT 18, 19, 20, 21
FOR SUNFIELD
DEVELOPMENTS LIMITED**

Title
**PROPOSED
ROADING PLAN
ROAD 6**

Project no.	215010
Scale	1:1000 @ A3
Cad file	215010-M-C300.DWG
Drawing no.	M-C325-1
Rev	A

RESOURCE CONSENT

DATE: 27/25 FILE PATH: F:\MAVEN\PROJECTS\215010 - SUNFIELD\DWG\3-PRODUCTION\MASTER PLANNING\215010-M-C300.DWG



- NOTES
1. ALL WORKS TO BE IN ACCORDANCE WITH AUCKLAND COUNCIL STANDARDS.
 2. CONTRACTOR IS TO AVOID USING GPS FOR SET OUT OF THE KERB LEVELS WHERE GRADIENTS ARE LESS THAN 1%.
 3. IT IS THE CONTRACTORS RESPONSIBILITY TO LOCATE ALL SERVICES THAT MAY BE AFFECTED BY THEIR OPERATIONS.
 4. THE CONTRACTOR SHALL COMPLY WITH ALL RELEVANT HEALTH AND SAFETY REQUIREMENTS.
 5. THE CONTRACTOR SHALL OBTAIN ALL NECESSARY APPROVAL FROM UTILITY OPERATORS BEFORE COMMENCING WORK UNDER OR NEAR THEIR SERVICES.
 6. FINAL PAVEMENT DESIGN SUBJECT TO CBR/BEAM TESTS ON SUBGRADE MATERIAL.
 7. SETOUT SCHEDULE WITH COORDINATES OF CHAINAGE POINTS ALONG ROAD CENTRELINE TO BE SUPPLIED TO THE CONTRACTOR PRIOR TO CONSTRUCTION.
 8. REFER TO LONG SECTION FOR FINISHED CENTRELINE LEVELS. REFER TO TYPICAL CROSS SECTIONS TO OBTAIN LEVELS FOR OTHER LOCATIONS.
 9. ALL DUCTS SHALL HAVE LOCATIONS MARKED ON KERB LINES IN ACCORDANCE WITH SPECIFICATION.

LEGEND

CENTER LINE 1	WC100R (30m)
CENTER LINE 2	WC100R
NO STOPPING LINE	Y1100R1x1
CONTINUITY LINE	W1100R1x3
LIMIT LINE	WC300R
EX BDY	EX BDY
PROP BDY	PROP BDY
AC	AC PAVING
CB	BRUSHED CONCRETE
CEA	EXPOSED CONCRETE
DC	DISH CHANNEL
K&C	KERB AND CHANNEL
K&N	KERB AND NIB
WS	WHEEL STOP
PROP SWCP SINGLE	PROP SWCP SINGLE
PROP STREET LIGHT	PROP STREET LIGHT
PROP STREET SIGN	PROP STREET SIGN
ROAD NAME SIGN	ROAD NAME SIGN
TACTILE PAVERS	TACTILE PAVERS
PR SWALE	PR SWALE

A	RESOURCE CONSENT	DIJ	02/2025
Rev	Description	By	Date
Survey	BY	MM/YYYY	
Design	BY	MM/YYYY	
Drawn	YC	11/24	
Checked	BY	DATE	

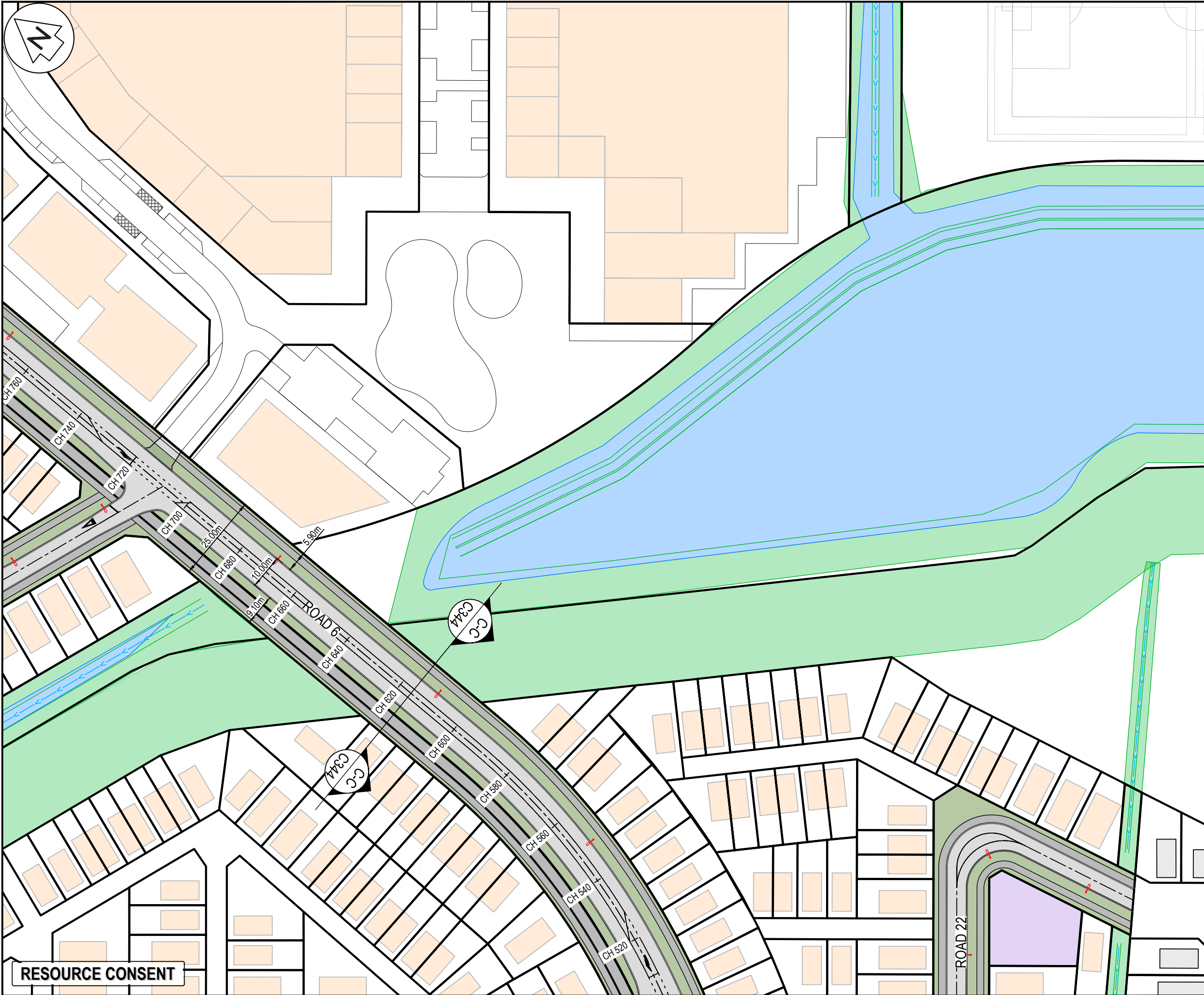


Project
**SUNFIELD DEVELOPMENT
ARDMORE, AUCKLAND
SUPERLOT 18, 19, 20, 21
FOR SUNFIELD
DEVELOPMENTS LIMITED**

Title
**PROPOSED
ROADING PLAN
ROAD 6**

Project no.	215010
Scale	1:1000 @ A3
Cad file	215010-M-C300.DWG
Drawing no.	M-C325-2
Rev	A

RESOURCE CONSENT



- NOTES
1. ALL WORKS TO BE IN ACCORDANCE WITH AUCKLAND COUNCIL STANDARDS.
 2. CONTRACTOR IS TO AVOID USING GPS FOR SET OUT OF THE KERB LEVELS WHERE GRADIENTS ARE LESS THAN 1%.
 3. IT IS THE CONTRACTORS RESPONSIBILITY TO LOCATE ALL SERVICES THAT MAY BE AFFECTED BY THEIR OPERATIONS.
 4. THE CONTRACTOR SHALL COMPLY WITH ALL RELEVANT HEALTH AND SAFETY REQUIREMENTS.
 5. THE CONTRACTOR SHALL OBTAIN ALL NECESSARY APPROVAL FROM UTILITY OPERATORS BEFORE COMMENCING WORK UNDER OR NEAR THEIR SERVICES.
 6. FINAL PAVEMENT DESIGN SUBJECT TO CBR/BEM TESTS ON SUBGRADE MATERIAL.
 7. SETOUT SCHEDULE WITH COORDINATES OF CHAINAGE POINTS ALONG ROAD CENTRELINE TO BE SUPPLIED TO THE CONTRACTOR PRIOR TO CONSTRUCTION.
 8. REFER TO LONG SECTION FOR FINISHED CENTRELINE LEVELS. REFER TO TYPICAL CROSS SECTIONS TO OBTAIN LEVELS FOR OTHER LOCATIONS.
 9. ALL DUCTS SHALL HAVE LOCATIONS MARKED ON KERB LINES IN ACCORDANCE WITH SPECIFICATION.

LEGEND

CENTER LINE 1	WC100R (30m)
CENTER LINE 2	WC100R
NO STOPPING LINE	Y1100R1x1
CONTINUITY LINE	W1100R1x3
LIMIT LINE	WC300R
	EX BDY
	PROP BDY
AC	AC PAVING
CB	BRUSHED CONCRETE
CEA	EXPOSED CONCRETE
DC	DISH CHANNEL
K&C	KERB AND CHANNEL
K&N	KERB AND NIB
WS	WHEEL STOP
	PROP SWCP SINGLE
	PROP STREET LIGHT
	PROP STREET SIGN
	ROAD NAME SIGN
	TACTILE PAVERS
	PR SWALE

A	RESOURCE CONSENT	DIJ	02/2025
Rev	Description	By	Date
	By	Date	
Survey	BY	MM/YYYY	
Design	BY	MM/YYYY	
Drawn	YC	11/24	
Checked	BY	DATE	



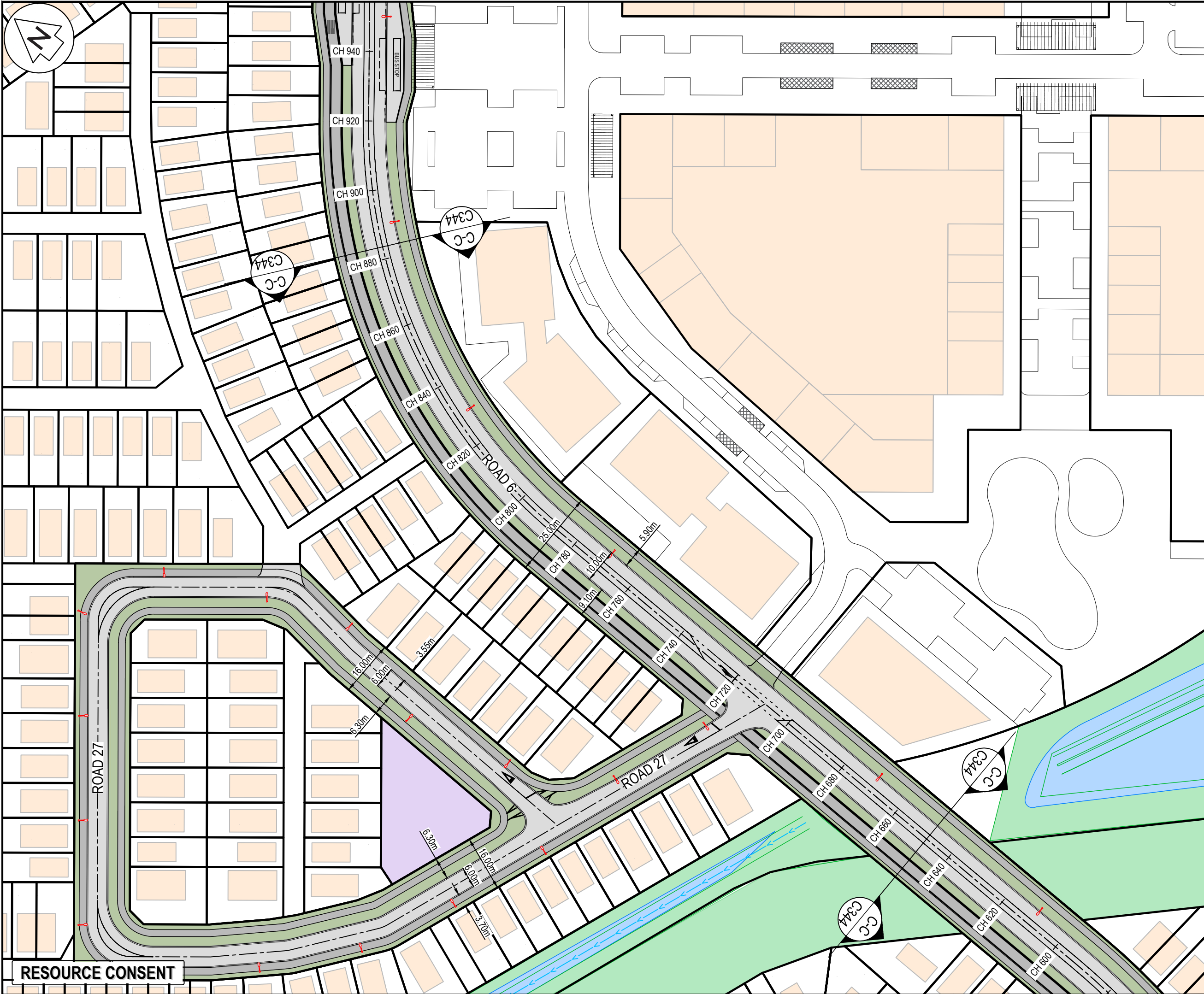
Maven Associates
09 571 0050
info@maven.co.nz
www.maven.co.nz
5 Owens Road, Epsom
Auckland 1023

Project
**SUNFIELD DEVELOPMENT
ARDMORE, AUCKLAND
SUPERLOT 18, 19, 20, 21
FOR SUNFIELD
DEVELOPMENTS LIMITED**

Title
**PROPOSED
ROADING PLAN
ROAD 6**

Project no.	215010
Scale	1:1000 @ A3
Cad file	215010-M-C300.DWG
Drawing no.	M-C325-3
Rev	A

RESOURCE CONSENT



- NOTES
1. ALL WORKS TO BE IN ACCORDANCE WITH AUCKLAND COUNCIL STANDARDS.
 2. CONTRACTOR IS TO AVOID USING GPS FOR SET OUT OF THE KERB LEVELS WHERE GRADIENTS ARE LESS THAN 1%.
 3. IT IS THE CONTRACTORS RESPONSIBILITY TO LOCATE ALL SERVICES THAT MAY BE AFFECTED BY THEIR OPERATIONS.
 4. THE CONTRACTOR SHALL COMPLY WITH ALL RELEVANT HEALTH AND SAFETY REQUIREMENTS.
 5. THE CONTRACTOR SHALL OBTAIN ALL NECESSARY APPROVAL FROM UTILITY OPERATORS BEFORE COMMENCING WORK UNDER OR NEAR THEIR SERVICES.
 6. FINAL PAVEMENT DESIGN SUBJECT TO CBR/BEM TESTS ON SUBGRADE MATERIAL.
 7. SETOUT SCHEDULE WITH COORDINATES OF CHAINAGE POINTS ALONG ROAD CENTRELINE TO BE SUPPLIED TO THE CONTRACTOR PRIOR TO CONSTRUCTION.
 8. REFER TO LONG SECTION FOR FINISHED CENTRELINE LEVELS. REFER TO TYPICAL CROSS SECTIONS TO OBTAIN LEVELS FOR OTHER LOCATIONS.
 9. ALL DUCTS SHALL HAVE LOCATIONS MARKED ON KERB LINES IN ACCORDANCE WITH SPECIFICATION.

LEGEND

CENTER LINE 1	WC100R (30m)
CENTER LINE 2	WC100R
NO STOPPING LINE	Y1100R1x1
CONTINUITY LINE	W1100R1x3
LIMIT LINE	WC300R
	EX BDY
	PROP BDY
AC	AC PAVING
CB	BRUSHED CONCRETE
CEA	EXPOSED CONCRETE
DC	DISH CHANNEL
K&C	KERB AND CHANNEL
K&N	KERB AND NIB
WS	WHEEL STOP
	PROP SWCP SINGLE
	PROP STREET LIGHT
	PROP STREET SIGN
	ROAD NAME SIGN
	TACTILE PAVERS
	PR SWALE

A	RESOURCE CONSENT	DIJ	02/2025
Rev	Description	By	Date
	By	Date	
Survey	BY	MM/YYYY	
Design	BY	MM/YYYY	
Drawn	YC	11/24	
Checked	BY	DATE	



Maven Associates
09 571 0050
info@maven.co.nz
www.maven.co.nz
5 Owens Road, Epsom
Auckland 1023

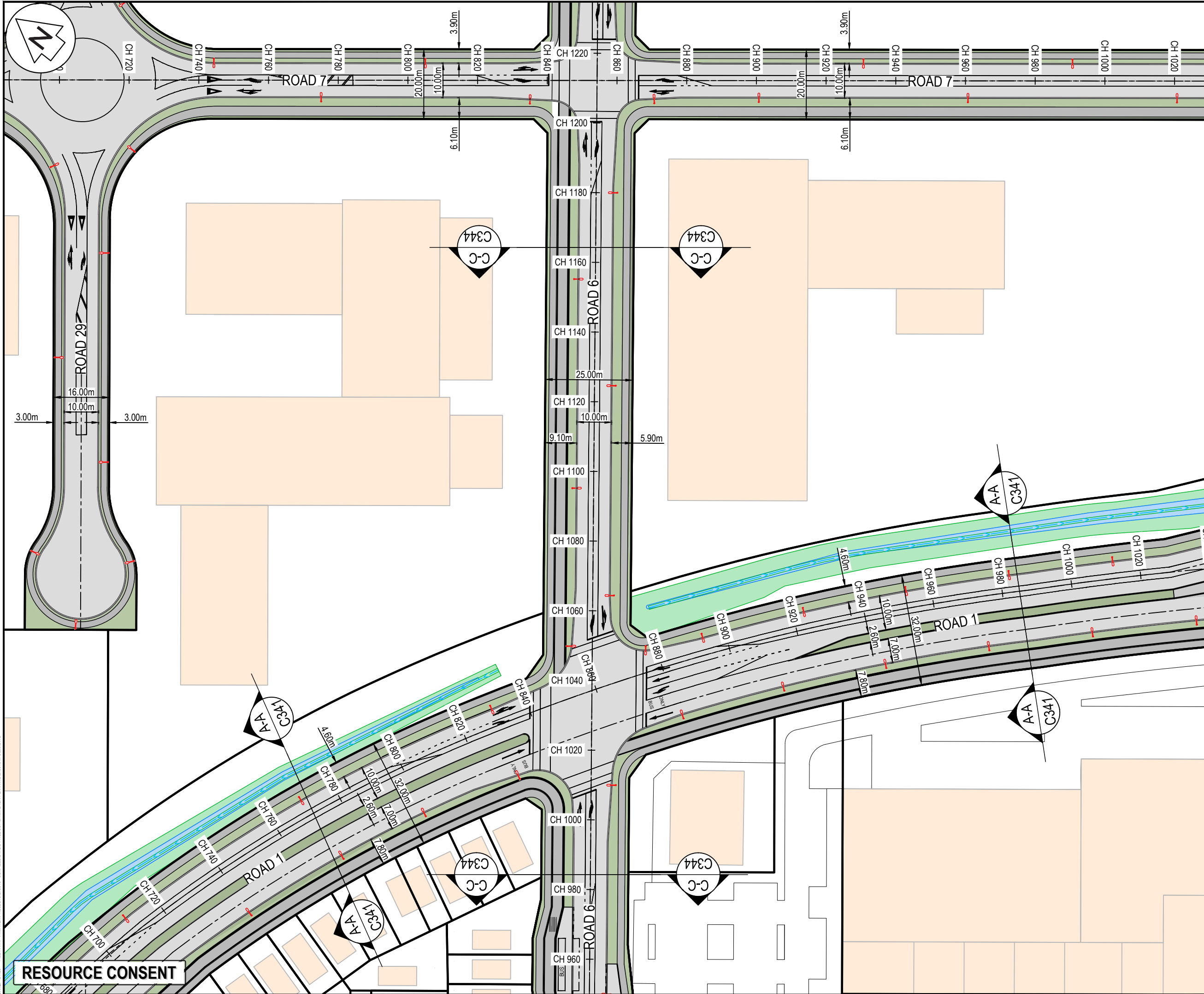
Project
**SUNFIELD DEVELOPMENT
ARDMORE, AUCKLAND
SUPERLOT 18, 19, 20, 21
FOR SUNFIELD
DEVELOPMENTS LIMITED**

Title
**PROPOSED
ROADING PLAN
ROAD 6**

Project no.	215010
Scale	1:1000 @ A3
Cad file	215010-M-C300.DWG
Drawing no.	M-C325-4
Rev	A

DATE: 27/05 FILE PATH: F:\Maven\Projects\215010 - SUNFIELD\DWG\3-PRODUCT\MASTER PLANNING\215010-M-C300.DWG

RESOURCE CONSENT



- NOTES
1. ALL WORKS TO BE IN ACCORDANCE WITH AUCKLAND COUNCIL STANDARDS.
 2. CONTRACTOR IS TO AVOID USING GPS FOR SET OUT OF THE KERB LEVELS WHERE GRADIENTS ARE LESS THAN 1%.
 3. IT IS THE CONTRACTORS RESPONSIBILITY TO LOCATE ALL SERVICES THAT MAY BE AFFECTED BY THEIR OPERATIONS.
 4. THE CONTRACTOR SHALL COMPLY WITH ALL RELEVANT HEALTH AND SAFETY REQUIREMENTS.
 5. THE CONTRACTOR SHALL OBTAIN ALL NECESSARY APPROVAL FROM UTILITY OPERATORS BEFORE COMMENCING WORK UNDER OR NEAR THEIR SERVICES.
 6. FINAL PAVEMENT DESIGN SUBJECT TO CBR/BEAM TESTS ON SUBGRADE MATERIAL.
 7. SETOUT SCHEDULE WITH COORDINATES OF CHAINAGE POINTS ALONG ROAD CENTRELINE TO BE SUPPLIED TO THE CONTRACTOR PRIOR TO CONSTRUCTION.
 8. REFER TO LONG SECTION FOR FINISHED CENTRELINE LEVELS. REFER TO TYPICAL CROSS SECTIONS TO OBTAIN LEVELS FOR OTHER LOCATIONS.
 9. ALL DUCTS SHALL HAVE LOCATIONS MARKED ON KERB LINES IN ACCORDANCE WITH SPECIFICATION.

LEGEND

CENTER LINE 1	WC100R (30m)
CENTER LINE 2	WC100R
NO STOPPING LINE	Y1100R1x1
CONTINUITY LINE	W1100R1x3
LIMIT LINE	WC300R
EX BDY	
PROP BDY	
AC	AC PAVING
CB	BRUSHED CONCRETE
CEA	EXPOSED CONCRETE
DC	DISH CHANNEL
K&C	KERB AND CHANNEL
K&N	KERB AND NIB
WS	WHEEL STOP
	PROP SWCP SINGLE
	PROP STREET LIGHT
	PROP STREET SIGN
	ROAD NAME SIGN
	TACTILE PAVERS
	PR SWALE

A	RESOURCE CONSENT	DIJ	02/2025
Rev	Description	By	Date
Survey	BY		MM/YYYY
Design	BY		MM/YYYY
Drawn	YC		11/24
Checked	BY		DATE



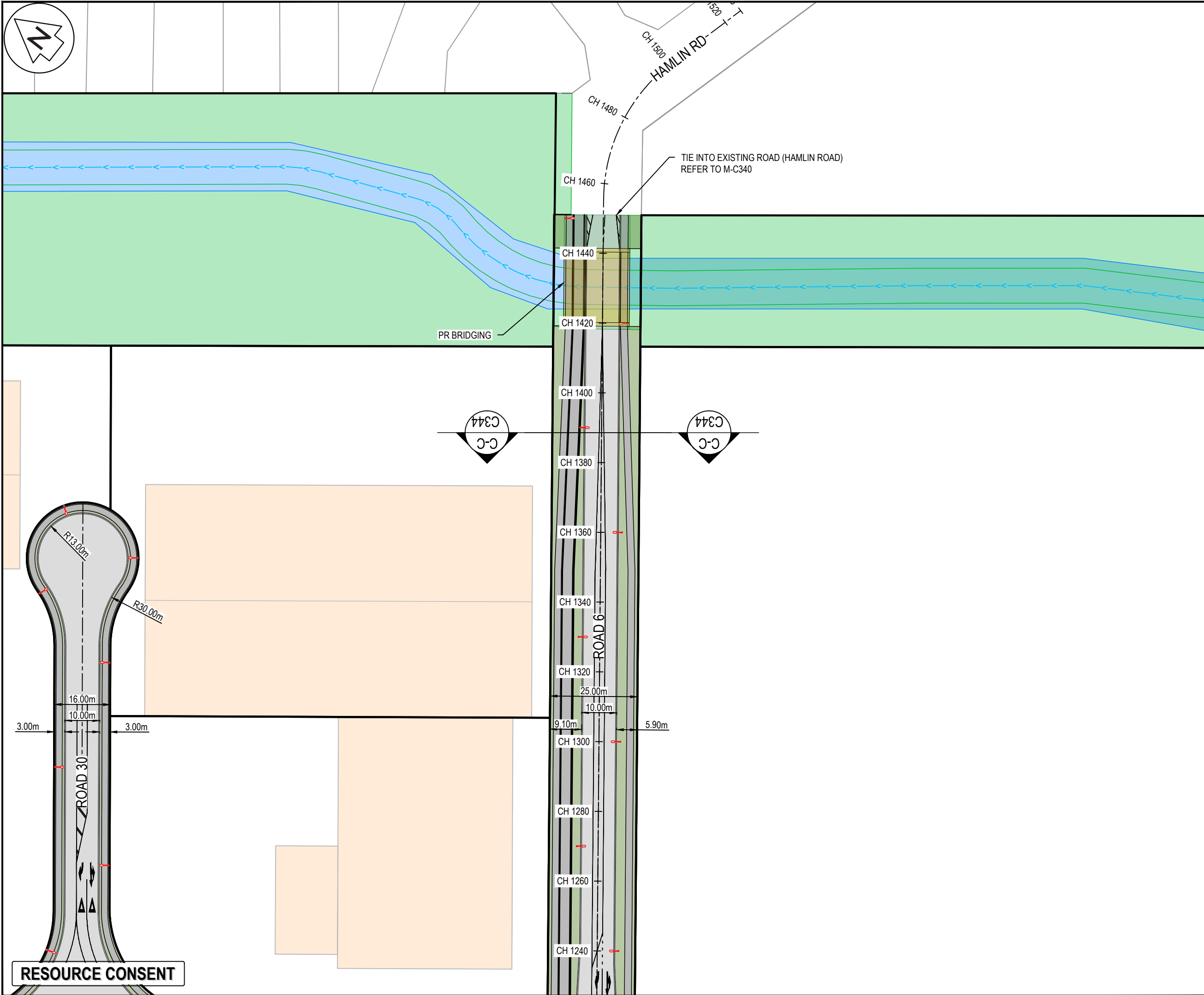
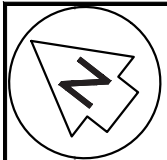
Maven Associates
09 571 0050
info@maven.co.nz
www.maven.co.nz
5 Owens Road, Epsom
Auckland 1023

Project
**SUNFIELD DEVELOPMENT
ARDMORE, AUCKLAND
SUPERLOT 18, 19, 20, 21
FOR SUNFIELD
DEVELOPMENTS LIMITED**

Title
**PROPOSED
ROADING PLAN
ROAD 6**

Project no.	215010
Scale	1:1000 @ A3
Cad file	215010-M-C300.DWG
Drawing no.	M-C325-5
Rev	A

RESOURCE CONSENT



- NOTES
1. ALL WORKS TO BE IN ACCORDANCE WITH AUCKLAND COUNCIL STANDARDS.
 2. CONTRACTOR IS TO AVOID USING GPS FOR SET OUT OF THE KERB LEVELS WHERE GRADIENTS ARE LESS THAN 1%.
 3. IT IS THE CONTRACTORS RESPONSIBILITY TO LOCATE ALL SERVICES THAT MAY BE AFFECTED BY THEIR OPERATIONS.
 4. THE CONTRACTOR SHALL COMPLY WITH ALL RELEVANT HEALTH AND SAFETY REQUIREMENTS.
 5. THE CONTRACTOR SHALL OBTAIN ALL NECESSARY APPROVAL FROM UTILITY OPERATORS BEFORE COMMENCING WORK UNDER OR NEAR THEIR SERVICES.
 6. FINAL PAVEMENT DESIGN SUBJECT TO CBR/BEAM TESTS ON SUBGRADE MATERIAL.
 7. SETOUT SCHEDULE WITH COORDINATES OF CHAINAGE POINTS ALONG ROAD CENTRELINE TO BE SUPPLIED TO THE CONTRACTOR PRIOR TO CONSTRUCTION.
 8. REFER TO LONG SECTION FOR FINISHED CENTRELINE LEVELS. REFER TO TYPICAL CROSS SECTIONS TO OBTAIN LEVELS FOR OTHER LOCATIONS.
 9. ALL DUCTS SHALL HAVE LOCATIONS MARKED ON KERB LINES IN ACCORDANCE WITH SPECIFICATION.

LEGEND

CENTER LINE 1	WC100R (30m)
CENTER LINE 2	WC100R
NO STOPPING LINE	Y1100R1x1
CONTINUITY LINE	W1100R1x3
LIMIT LINE	WC300R
	EX BDY
	PROP BDY
AC	AC PAVING
CB	BRUSHED CONCRETE
CEA	EXPOSED CONCRETE
DC	DISH CHANNEL
K&C	KERB AND CHANNEL
K&N	KERB AND NIB
WS	WHEEL STOP
	PROP SWCP SINGLE
	PROP STREET LIGHT
	PROP STREET SIGN
	ROAD NAME SIGN
	TACTILE PAVERS
	PR SWALE

A	RESOURCE CONSENT	DIJ	02/2025
Rev	Description	By	Date
	By	Date	
Survey	BY	MM/YYYY	
Design	BY	MM/YYYY	
Drawn	YC	11/24	
Checked	BY	DATE	

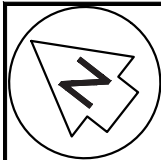


Maven Associates
09 571 0050
info@maven.co.nz
www.maven.co.nz
5 Owens Road, Epsom
Auckland 1023

Project
**SUNFIELD DEVELOPMENT
ARDMORE, AUCKLAND
SUPERLOT 18, 19, 20, 21
FOR SUNFIELD
DEVELOPMENTS LIMITED**


Title
**PROPOSED
ROADING PLAN
ROAD 6**

Project no.	215010		
Scale	1:1000 @ A3		
Cad file	215010-M-C300.DWG		
Drawing no.	M-C325-6	Rev	A



AIRFIELD RD

CH 0

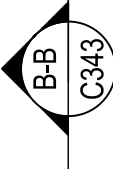
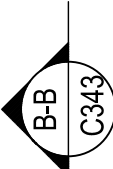


CH 20 CH 40 CH 60 CH 80 CH 100 CH 120 CH 140 CH 160 CH 180 CH 200 CH 220 CH 240 CH 260 CH 280 CH 300

ROAD 7

3.90m
20.00m
10.00m
6.13m

UPGRADE EXTERNAL INTERSECTION
REFER TO M-C340



- NOTES
1. ALL WORKS TO BE IN ACCORDANCE WITH AUCKLAND COUNCIL STANDARDS.
 2. CONTRACTOR IS TO AVOID USING GPS FOR SET OUT OF THE KERB LEVELS WHERE GRADIENTS ARE LESS THAN 1%.
 3. IT IS THE CONTRACTORS RESPONSIBILITY TO LOCATE ALL SERVICES THAT MAY BE AFFECTED BY THEIR OPERATIONS.
 4. THE CONTRACTOR SHALL COMPLY WITH ALL RELEVANT HEALTH AND SAFETY REQUIREMENTS.
 5. THE CONTRACTOR SHALL OBTAIN ALL NECESSARY APPROVAL FROM UTILITY OPERATORS BEFORE COMMENCING WORK UNDER OR NEAR THEIR SERVICES.
 6. FINAL PAVEMENT DESIGN SUBJECT TO CBR/BEM TESTS ON SUBGRADE MATERIAL.
 7. SETOUT SCHEDULE WITH COORDINATES OF CHAINAGE POINTS ALONG ROAD CENTRELINE TO BE SUPPLIED TO THE CONTRACTOR PRIOR TO CONSTRUCTION.
 8. REFER TO LONG SECTION FOR FINISHED CENTRELINE LEVELS. REFER TO TYPICAL CROSS SECTIONS TO OBTAIN LEVELS FOR OTHER LOCATIONS.
 9. ALL DUCTS SHALL HAVE LOCATIONS MARKED ON KERB LINES IN ACCORDANCE WITH SPECIFICATION.

LEGEND	
CENTER LINE 1	WC100R (30m)
CENTER LINE 2	WC100R
NO STOPPING LINE	Y1100R1x1
CONTINUITY LINE	W1100R1x3
LIMIT LINE	WC300R
	EX BDY
	PROP BDY
AC	AC PAVING
CB	BRUSHED CONCRETE
CEA	EXPOSED CONCRETE
DC	DISH CHANNEL
K&C	KERB AND CHANNEL
K&N	KERB AND NIB
WS	WHEEL STOP
	PROP SWCP SINGLE
	PROP STREET LIGHT
	PROP STREET SIGN
	ROAD NAME SIGN
	TACTILE PAVERS
	PR SWALE

A	RESOURCE CONSENT	DIJ	02/2025
Rev	Description	By	Date
	By	Date	
Survey	BY	MM/YYYY	
Design	BY	MM/YYYY	
Drawn	YC	11/24	
Checked	BY	DATE	



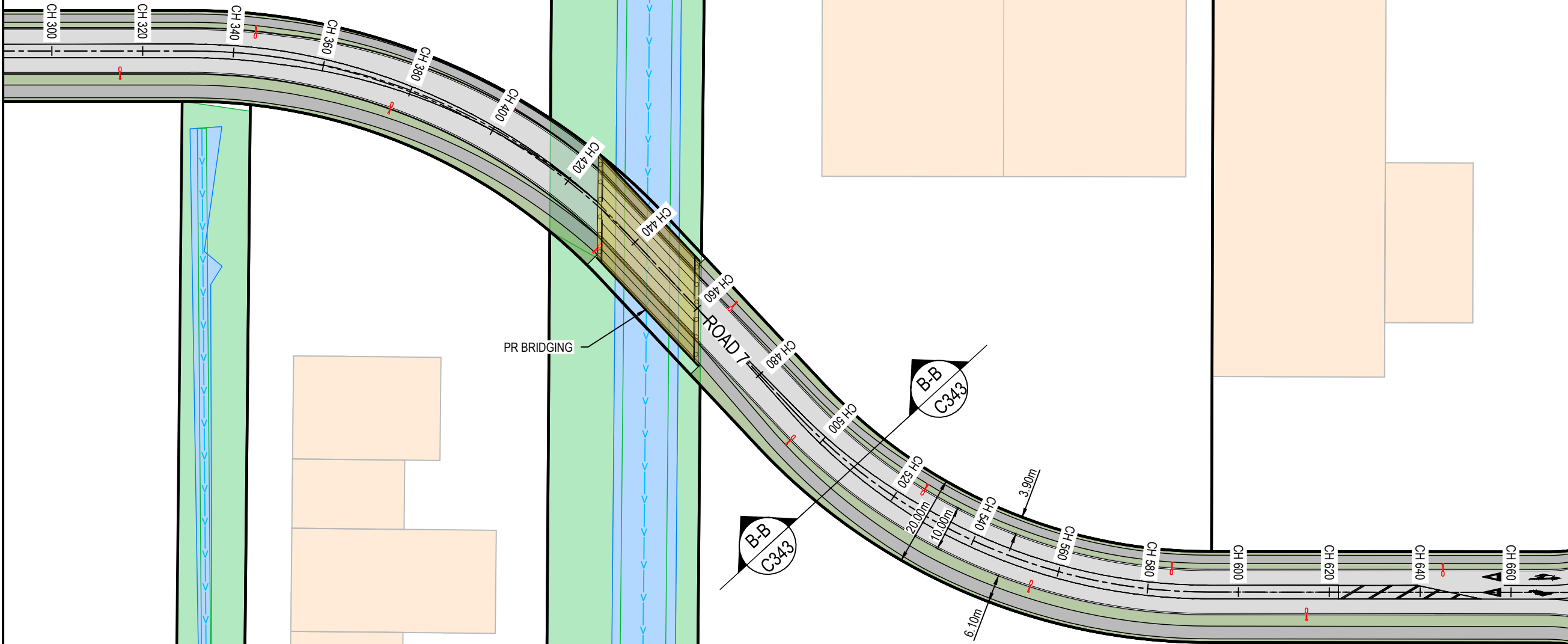
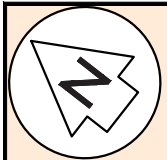
Maven Associates
09 571 0050
info@maven.co.nz
www.maven.co.nz
5 Owens Road, Epsom
Auckland 1023

Project
**SUNFIELD DEVELOPMENT
ARDMORE, AUCKLAND
SUPERLOT 18, 19, 20, 21
FOR SUNFIELD
DEVELOPMENTS LIMITED**

Title
**PROPOSED
ROADING PLAN
ROAD 7**

Project no.	215010
Scale	1:1000 @ A3
Cad file	215010-M-C300.DWG
Drawing no.	M-C326-1
Rev	A

RESOURCE CONSENT



- NOTES
1. ALL WORKS TO BE IN ACCORDANCE WITH AUCKLAND COUNCIL STANDARDS.
 2. CONTRACTOR IS TO AVOID USING GPS FOR SET OUT OF THE KERB LEVELS WHERE GRADIENTS ARE LESS THAN 1%.
 3. IT IS THE CONTRACTORS RESPONSIBILITY TO LOCATE ALL SERVICES THAT MAY BE AFFECTED BY THEIR OPERATIONS.
 4. THE CONTRACTOR SHALL COMPLY WITH ALL RELEVANT HEALTH AND SAFETY REQUIREMENTS.
 5. THE CONTRACTOR SHALL OBTAIN ALL NECESSARY APPROVAL FROM UTILITY OPERATORS BEFORE COMMENCING WORK UNDER OR NEAR THEIR SERVICES.
 6. FINAL PAVEMENT DESIGN SUBJECT TO CBR/BEAM TESTS ON SUBGRADE MATERIAL.
 7. SETOUT SCHEDULE WITH COORDINATES OF CHAINAGE POINTS ALONG ROAD CENTRELINE TO BE SUPPLIED TO THE CONTRACTOR PRIOR TO CONSTRUCTION.
 8. REFER TO LONG SECTION FOR FINISHED CENTRELINE LEVELS. REFER TO TYPICAL CROSS SECTIONS TO OBTAIN LEVELS FOR OTHER LOCATIONS.
 9. ALL DUCTS SHALL HAVE LOCATIONS MARKED ON KERB LINES IN ACCORDANCE WITH SPECIFICATION.

LEGEND

CENTER LINE 1	WC100R (30m)
CENTER LINE 2	WC100R
NO STOPPING LINE	Y1100R1x1
CONTINUITY LINE	W1100R1x3
LIMIT LINE	WC300R
EX BDY	
PROP BDY	
AC	AC PAVING
CB	BRUSHED CONCRETE
CEA	EXPOSED CONCRETE
DC	DISH CHANNEL
K&C	KERB AND CHANNEL
K&N	KERB AND NIB
WS	WHEEL STOP
	PROP SWCP SINGLE
	PROP STREET LIGHT
	PROP STREET SIGN
	ROAD NAME SIGN
	TACTILE PAVERS
	PR SWALE

A	RESOURCE CONSENT	DIJ	02/2025
Rev	Description	By	Date
	By	Date	
Survey	BY	MM/YYYY	
Design	BY	MM/YYYY	
Drawn	YC	11/24	
Checked	BY	DATE	



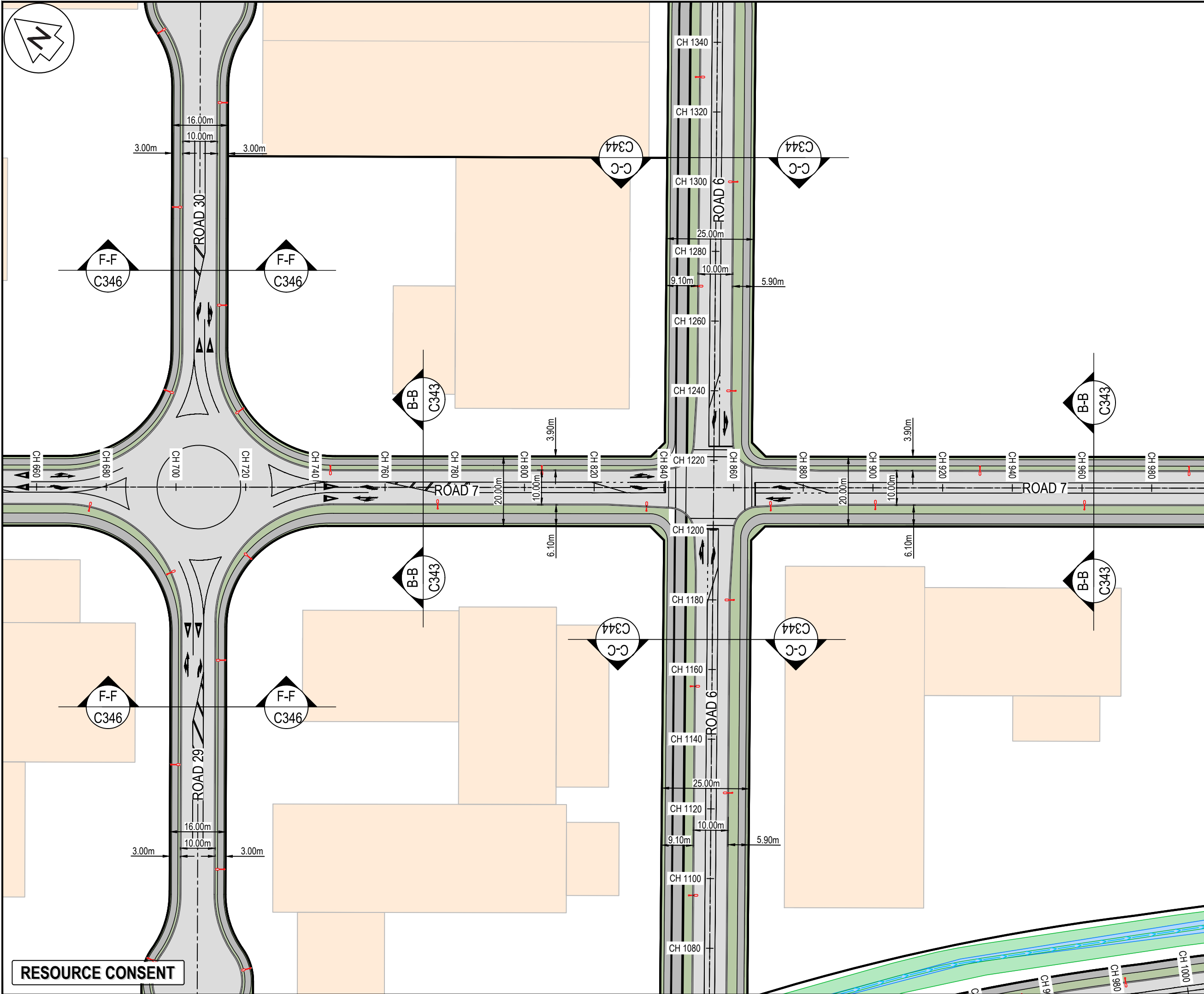
Maven Associates
09 571 0050
info@maven.co.nz
www.maven.co.nz
5 Owens Road, Epsom
Auckland 1023

Project
**SUNFIELD DEVELOPMENT
ARDMORE, AUCKLAND
SUPERLOT 18, 19, 20, 21
FOR SUNFIELD
DEVELOPMENTS LIMITED**

Title
**PROPOSED
ROADING PLAN
ROAD 7**

Project no.	215010
Scale	1:1000 @ A3
Cad file	215010-M-C300.DWG
Drawing no.	M-C326-2
Rev	A

RESOURCE CONSENT



- NOTES
1. ALL WORKS TO BE IN ACCORDANCE WITH AUCKLAND COUNCIL STANDARDS.
 2. CONTRACTOR IS TO AVOID USING GPS FOR SET OUT OF THE KERB LEVELS WHERE GRADIENTS ARE LESS THAN 1%.
 3. IT IS THE CONTRACTORS RESPONSIBILITY TO LOCATE ALL SERVICES THAT MAY BE AFFECTED BY THEIR OPERATIONS.
 4. THE CONTRACTOR SHALL COMPLY WITH ALL RELEVANT HEALTH AND SAFETY REQUIREMENTS.
 5. THE CONTRACTOR SHALL OBTAIN ALL NECESSARY APPROVAL FROM UTILITY OPERATORS BEFORE COMMENCING WORK UNDER OR NEAR THEIR SERVICES.
 6. FINAL PAVEMENT DESIGN SUBJECT TO CBR/BEAM TESTS ON SUBGRADE MATERIAL.
 7. SETOUT SCHEDULE WITH COORDINATES OF CHAINAGE POINTS ALONG ROAD CENTRELINE TO BE SUPPLIED TO THE CONTRACTOR PRIOR TO CONSTRUCTION.
 8. REFER TO LONG SECTION FOR FINISHED CENTRELINE LEVELS. REFER TO TYPICAL CROSS SECTIONS TO OBTAIN LEVELS FOR OTHER LOCATIONS.
 9. ALL DUCTS SHALL HAVE LOCATIONS MARKED ON KERB LINES IN ACCORDANCE WITH SPECIFICATION.

LEGEND

CENTER LINE 1	WC100R (30m)
CENTER LINE 2	WC100R
NO STOPPING LINE	Y1100R1x1
CONTINUITY LINE	W1100R1x3
LIMIT LINE	WC300R
EX BDY	
PROP BDY	
AC	AC PAVING
CB	BRUSHED CONCRETE
CEA	EXPOSED CONCRETE
DC	DISH CHANNEL
K&C	KERB AND CHANNEL
K&N	KERB AND NIB
WS	WHEEL STOP
	PROP SWCP SINGLE
	PROP STREET LIGHT
	PROP STREET SIGN
	ROAD NAME SIGN
	TACTILE PAVERS
	PR SWALE

A	RESOURCE CONSENT	DIJ	02/2025
Rev	Description	By	Date
	By	Date	
Survey	BY	MM/YYYY	
Design	BY	MM/YYYY	
Drawn	YC	11/24	
Checked	BY	DATE	



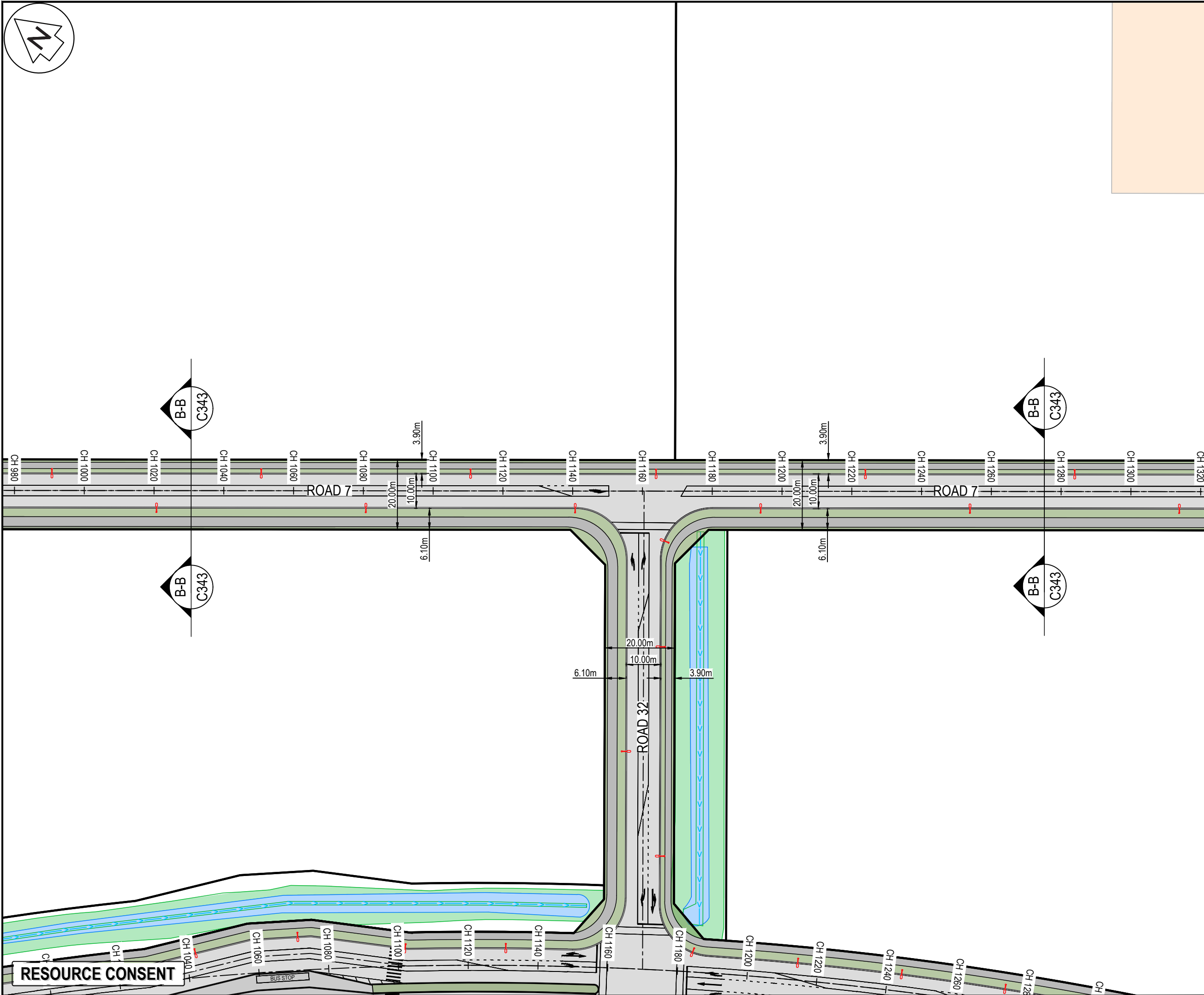
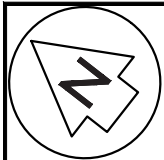
Maven Associates
09 571 0050
info@maven.co.nz
www.maven.co.nz
5 Owens Road, Epsom
Auckland 1023

Project
**SUNFIELD DEVELOPMENT
ARDMORE, AUCKLAND
SUPERLOT 18, 19, 20, 21
FOR SUNFIELD
DEVELOPMENTS LIMITED**

Title
**PROPOSED
ROADING PLAN
ROAD 7**

Project no.	215010
Scale	1:1000 @ A3
Cad file	215010-M-C300.DWG
Drawing no.	M-C326-3
Rev	A

RESOURCE CONSENT



- NOTES
1. ALL WORKS TO BE IN ACCORDANCE WITH AUCKLAND COUNCIL STANDARDS.
 2. CONTRACTOR IS TO AVOID USING GPS FOR SET OUT OF THE KERB LEVELS WHERE GRADIENTS ARE LESS THAN 1%.
 3. IT IS THE CONTRACTORS RESPONSIBILITY TO LOCATE ALL SERVICES THAT MAY BE AFFECTED BY THEIR OPERATIONS.
 4. THE CONTRACTOR SHALL COMPLY WITH ALL RELEVANT HEALTH AND SAFETY REQUIREMENTS.
 5. THE CONTRACTOR SHALL OBTAIN ALL NECESSARY APPROVAL FROM UTILITY OPERATORS BEFORE COMMENCING WORK UNDER OR NEAR THEIR SERVICES.
 6. FINAL PAVEMENT DESIGN SUBJECT TO CBR/BEAM TESTS ON SUBGRADE MATERIAL.
 7. SETOUT SCHEDULE WITH COORDINATES OF CHAINAGE POINTS ALONG ROAD CENTRELINE TO BE SUPPLIED TO THE CONTRACTOR PRIOR TO CONSTRUCTION.
 8. REFER TO LONG SECTION FOR FINISHED CENTRELINE LEVELS. REFER TO TYPICAL CROSS SECTIONS TO OBTAIN LEVELS FOR OTHER LOCATIONS.
 9. ALL DUCTS SHALL HAVE LOCATIONS MARKED ON KERB LINES IN ACCORDANCE WITH SPECIFICATION.

LEGEND

CENTER LINE 1	WC100R (30m)
CENTER LINE 2	WC100R
NO STOPPING LINE	Y1100R1x1
CONTINUITY LINE	W1100R1x3
LIMIT LINE	WC300R
EX BDY	EX BDY
PROP BDY	PROP BDY
AC	AC PAVING
CB	BRUSHED CONCRETE
CEA	EXPOSED CONCRETE
DC	DISH CHANNEL
K&C	KERB AND CHANNEL
K&N	KERB AND NIB
WS	WHEEL STOP
PROP SWCP SINGLE	PROP SWCP SINGLE
PROP STREET LIGHT	PROP STREET LIGHT
PROP STREET SIGN	PROP STREET SIGN
ROAD NAME SIGN	ROAD NAME SIGN
TACTILE PAVERS	TACTILE PAVERS
PR SWALE	PR SWALE

A	RESOURCE CONSENT	DIJ	02/2025
Rev	Description	By	Date
	By	Date	
Survey	BY	MM/YYYY	
Design	BY	MM/YYYY	
Drawn	YC	11/24	
Checked	BY	DATE	

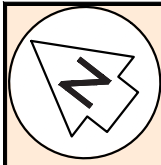


Maven Associates
09 571 0050
info@maven.co.nz
www.maven.co.nz
5 Owens Road, Epsom
Auckland 1023

Project
**SUNFIELD DEVELOPMENT
ARDMORE, AUCKLAND
SUPERLOT 18, 19, 20, 21
FOR SUNFIELD
DEVELOPMENTS LIMITED**









Title
**PROPOSED
ROADING PLAN
ROAD 7**

Project no.	215010
Scale	1:1000 @ A3
Cad file	215010-M-C300.DWG
Drawing no.	M-C326-4
Rev	A



- NOTES**
1. ALL WORKS TO BE IN ACCORDANCE WITH AUCKLAND COUNCIL STANDARDS.
 2. CONTRACTOR IS TO AVOID USING GPS FOR SET OUT OF THE KERB LEVELS WHERE GRADIENTS ARE LESS THAN 1%.
 3. IT IS THE CONTRACTORS RESPONSIBILITY TO LOCATE ALL SERVICES THAT MAY BE AFFECTED BY THEIR OPERATIONS.
 4. THE CONTRACTOR SHALL COMPLY WITH ALL RELEVANT HEALTH AND SAFETY REQUIREMENTS.
 5. THE CONTRACTOR SHALL OBTAIN ALL NECESSARY APPROVAL FROM UTILITY OPERATORS BEFORE COMMENCING WORK UNDER OR NEAR THEIR SERVICES.
 6. FINAL PAVEMENT DESIGN SUBJECT TO CBR/BEAM TESTS ON SUBGRADE MATERIAL.
 7. SETOUT SCHEDULE WITH COORDINATES OF CHAINAGE POINTS ALONG ROAD CENTRELINE TO BE SUPPLIED TO THE CONTRACTOR PRIOR TO CONSTRUCTION.
 8. REFER TO LONG SECTION FOR FINISHED CENTRELINE LEVELS. REFER TO TYPICAL CROSS SECTIONS TO OBTAIN LEVELS FOR OTHER LOCATIONS.
 9. ALL DUCTS SHALL HAVE LOCATIONS MARKED ON KERB LINES IN ACCORDANCE WITH SPECIFICATION.

LEGEND

CENTER LINE 1	WC100R (30m)
CENTER LINE 2	WC100R
NO STOPPING LINE	Y1100R1x1
CONTINUITY LINE	W1100R1x3
LIMIT LINE	WC300R
	EX BDY
	PROP BDY
AC	AC PAVING
CB	BRUSHED CONCRETE
CEA	EXPOSED CONCRETE
DC	DISH CHANNEL
K&C	KERB AND CHANNEL
K&N	KERB AND NIB
WS	WHEEL STOP
	PROP SWCP SINGLE
	PROP STREET LIGHT
	PROP STREET SIGN
	ROAD NAME SIGN
	TACTILE PAVERS
	PR SWALE

A	RESOURCE CONSENT	DIJ	02/2025
Rev	Description	By	Date
	By	Date	
Survey	BY	MM/YYYY	
Design	BY	MM/YYYY	
Drawn	YC	11/24	
Checked	BY	DATE	



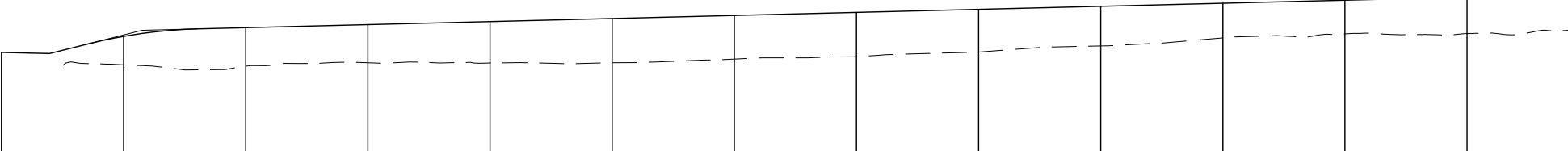
Project
**SUNFIELD DEVELOPMENT
ARDMORE, AUCKLAND
SUPERLOT 18, 19, 20, 21
FOR SUNFIELD
DEVELOPMENTS LIMITED**

Title

**PROPOSED
ROADING PLAN
ROAD 7**

Project no.	215010		
Scale	1:1000 @ A3		
Cad file	215010-M-C300.DWG		
Drawing no.	M-C326-5	Rev	A

RESOURCE CONSENT

<div>DATUM 18.00m</div> 																											
EXISTING LEVELS			21.02		20.97		21.09		21.08		21.09		21.21		21.28		21.44		21.64		21.90		22.03		22.04		22.23
DESIGN LEVELS	21.43		21.95		22.24		22.34		22.44		22.54		22.64		22.74		22.84		22.94		23.04		23.14		23.24		23.34
CUT/FILL			0.93		1.26		1.25		1.36		1.45		1.43		1.45		1.40		1.30		1.13		1.11		1.19		1.11
VERTICAL GEOMETRY	7.85 -0.5% 6.12 5.0% 18.12 A.D. -4.5% CH 23.02/RL 22.15														325.31 0.5%												
CHAINAGE	0.00		20.00		40.00		60.00		80.00		100.00		120.00		140.00		160.00		180.00		200.00		220.00		240.00		260.00
HORIZONTAL GEOMETRY	23.10m			113.81m									123.91m														
	158°50'07"			158°36'03"									158°37'45"														

ROAD 1 - 1
SCALE: HORI 1:1000 VERT 1:200

DATUM 18.00m	
EXISTING LEVELS	22.23
DESIGN LEVELS	23.34
CUT/FILL	1.11
VERTICAL GEOMETRY	325.31 0.5%
CHAINAGE	260.00
HORIZONTAL GEOMETRY	123.91m 158°37'45"
	148.54m 158°37'45"
	35.24 3.0%
	420.00
	423.68, A.D. -4.7% IP CH 429.47/RL 25.67
	65.08 -1.7%
	167.46m 158°37'45"
	26.42, A.D. 2.6% IP CH 519.61/RL 24.11
	520.00

ROAD 1-2
SCALE: HORI 1:1000 VERT 1:200

RESOURCE CONSENT

1. ALL WORKS TO BE IN ACCORDANCE WITH AUCKLAND COUNCIL STANDARDS.
2. CONTRACTOR IS TO AVOID USING GPS FOR SET OUT OF THE KERB LEVELS WHERE GRADIENTS ARE LESS THAN 1%.
3. IT IS THE CONTRACTORS RESPONSIBILITY TO LOCATE ALL SERVICES THAT MAY BE AFFECTED BY THEIR OPERATIONS.
4. THE CONTRACTOR SHALL COMPLY WITH ALL RELEVANT HEALTH AND SAFETY REQUIREMENTS.
5. THE CONTRACTOR SHALL OBTAIN ALL NECESSARY APPROVAL FROM UTILITY OPERATORS BEFORE COMMENCING WORK UNDER OR NEAR THEIR SERVICES.
6. FINAL PAVEMENT DESIGN SUBJECT TO CBR/BEAM TESTS ON SUBGRADE MATERIAL.
7. SETOUT SCHEDULE WITH COORDINATES OF CHAINAGE POINTS ALONG ROAD CENTRELINE TO BE SUPPLIED TO THE CONTRACTOR PRIOR TO CONSTRUCTION.
8. REFER TO LONG SECTION FOR FINISHED CENTRELINE LEVELS. REFER TO TYPICAL CROSS SECTIONS TO OBTAIN LEVELS FOR OTHER LOCATIONS.
9. ALL DUCTS SHALL HAVE LOCATIONS MARKED ON KERB LINES IN ACCORDANCE WITH SPECIFICATION.

LEGEND

----- EX SURFACE

————— DESIGN SURFACE

A	RESOURCE CONSENT	DIJ	02/2025
Rev	Description	By	Date
	By	Date	
Survey	BY	MM/YYYY	
Design	BY	MM/YYYY	
Drawn	YC	11/24	
Checked	BY	DATE	



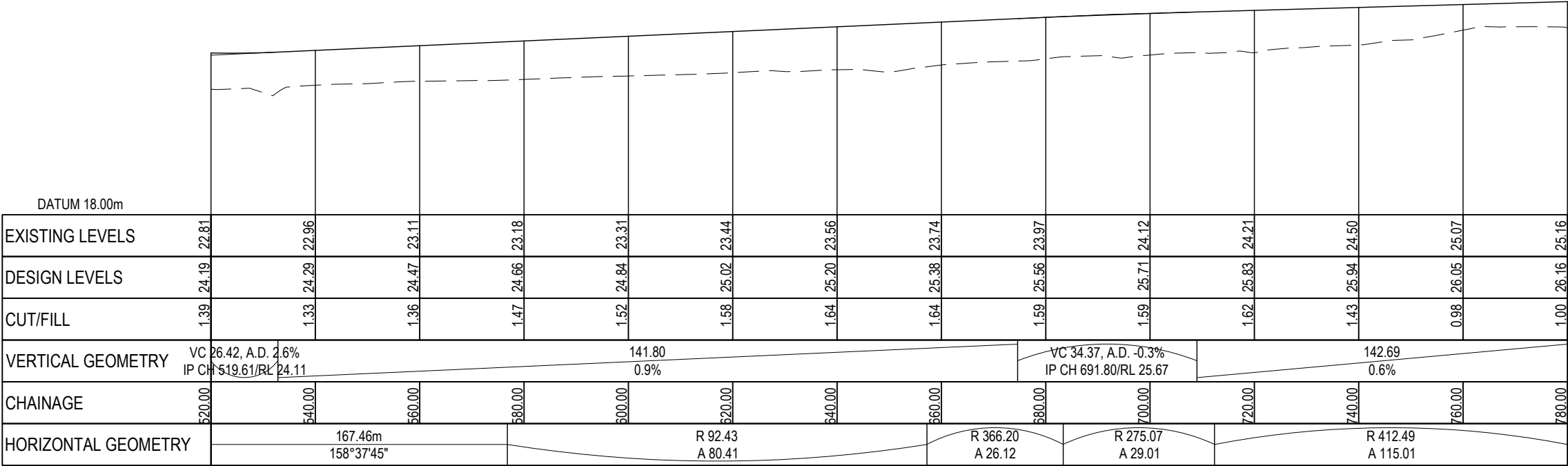
Project
**SUNFIELD DEVELOPMENT
ARDMORE, AUCKLAND
SUPERLOT 18, 19, 20, 21
FOR SUNFIELD
DEVELOPMENTS LIMITED**

Title

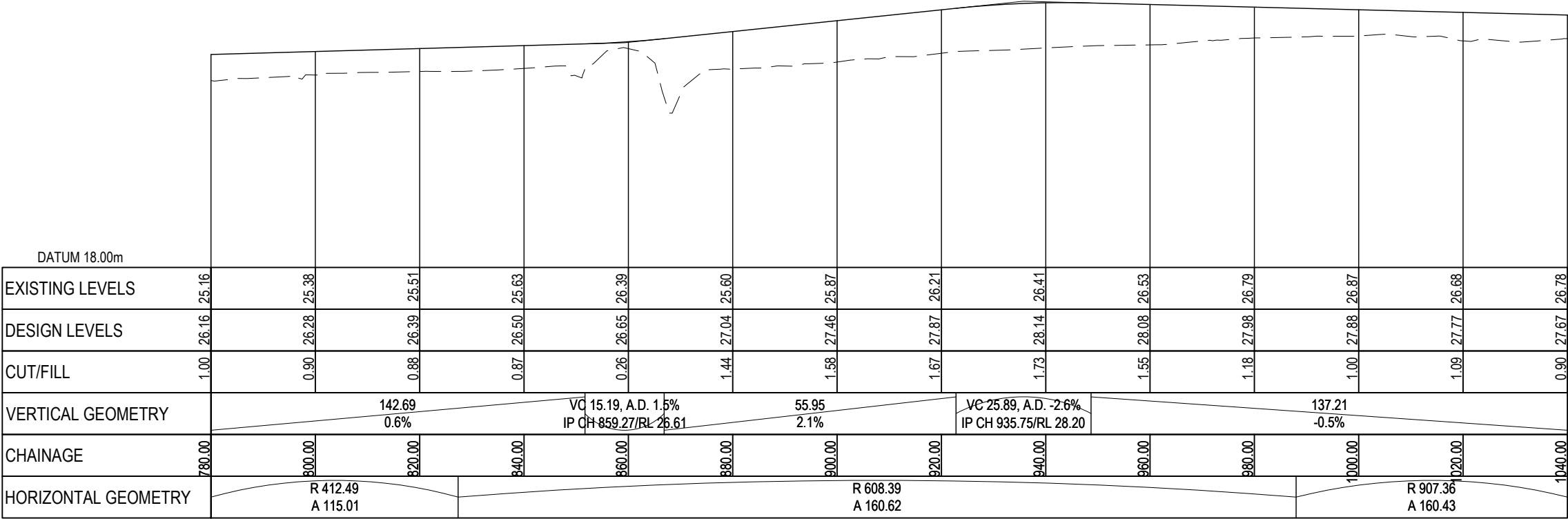
**PROPOSED ROADING
LONGSECTION PLAN
ROAD 1**

Project no.	215010		
Scale	AS SHOWN		
Cad file	215010-M-C300.DWG		
Drawing no.	M-C330-1	Rev	A

DATE: 27/05 FILEPATH: F:\Maven\PROJECTS\10101 - SUNFIELD\3\PRODUCTION\MASTER PLANNING\215010-M-C300.DWG



ROAD 1 - 3
SCALE: HORI 1:1000 VERT 1:200



ROAD 1 - 4
SCALE: HORI 1:1000 VERT 1:200

RESOURCE CONSENT

- NOTES
1. ALL WORKS TO BE IN ACCORDANCE WITH AUCKLAND COUNCIL STANDARDS.
 2. CONTRACTOR IS TO AVOID USING GPS FOR SET OUT OF THE KERB LEVELS WHERE GRADIENTS ARE LESS THAN 1%.
 3. IT IS THE CONTRACTORS RESPONSIBILITY TO LOCATE ALL SERVICES THAT MAY BE AFFECTED BY THEIR OPERATIONS.
 4. THE CONTRACTOR SHALL COMPLY WITH ALL RELEVANT HEALTH AND SAFETY REQUIREMENTS.
 5. THE CONTRACTOR SHALL OBTAIN ALL NECESSARY APPROVAL FROM UTILITY OPERATORS BEFORE COMMENCING WORK UNDER OR NEAR THEIR SERVICES.
 6. FINAL PAVEMENT DESIGN SUBJECT TO CBR/BEAM TESTS ON SUBGRADE MATERIAL.
 7. SETOUT SCHEDULE WITH COORDINATES OF CHAINAGE POINTS ALONG ROAD CENTRELINE TO BE SUPPLIED TO THE CONTRACTOR PRIOR TO CONSTRUCTION.
 8. REFER TO LONG SECTION FOR FINISHED CENTRELINE LEVELS. REFER TO TYPICAL CROSS SECTIONS TO OBTAIN LEVELS FOR OTHER LOCATIONS.
 9. ALL DUCTS SHALL HAVE LOCATIONS MARKED ON KERB LINES IN ACCORDANCE WITH SPECIFICATION.

LEGEND

----- EX SURFACE

————— DESIGN SURFACE

A	RESOURCE CONSENT	DJ	02/2025
Rev	Description	By	Date
	By	Date	
Survey	BY	MM/YYYY	
Design	BY	MM/YYYY	
Drawn	YC	11/24	
Checked	BY	DATE	

M

A

E

N

Maven Associates

09 571 0050

info@maven.co.nz

www.maven.co.nz

5 Owens Road, Epsom

Auckland 1023

Project

SUNFIELD DEVELOPMENT

ARDMORE, AUCKLAND

SUPERLOT 18, 19, 20, 21

FOR SUNFIELD

DEVELOPMENTS LIMITED

Title

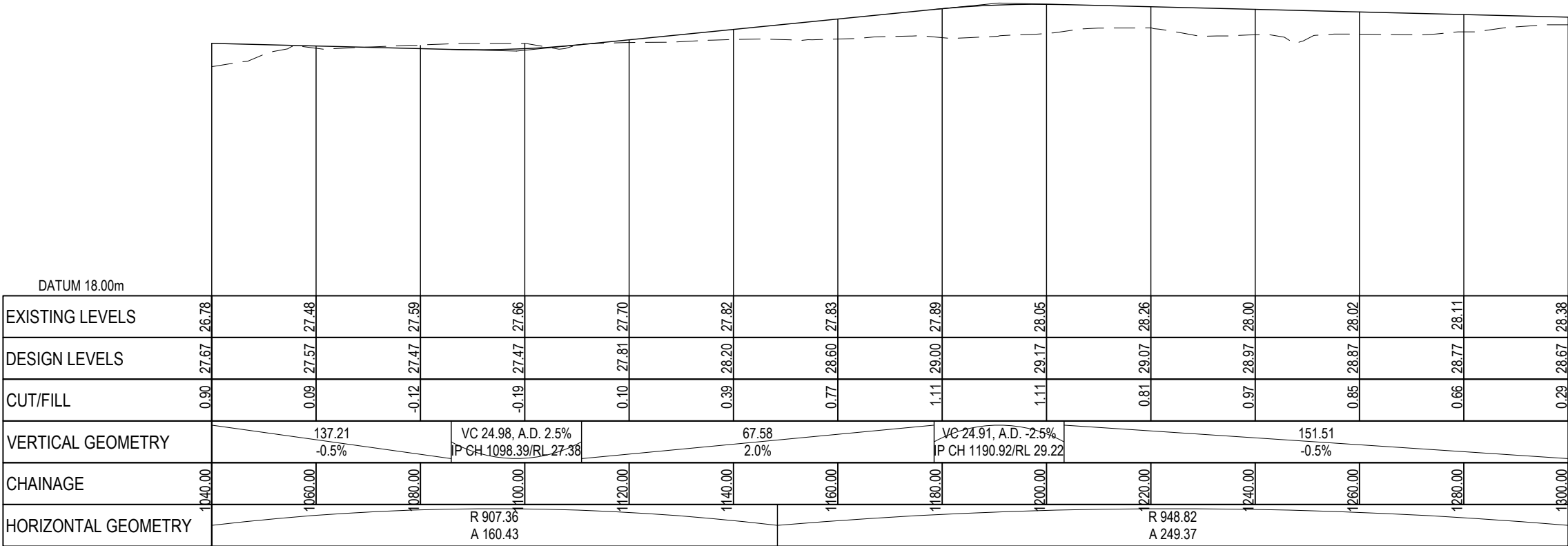
PROPOSED ROADING

LONGSECTION PLAN

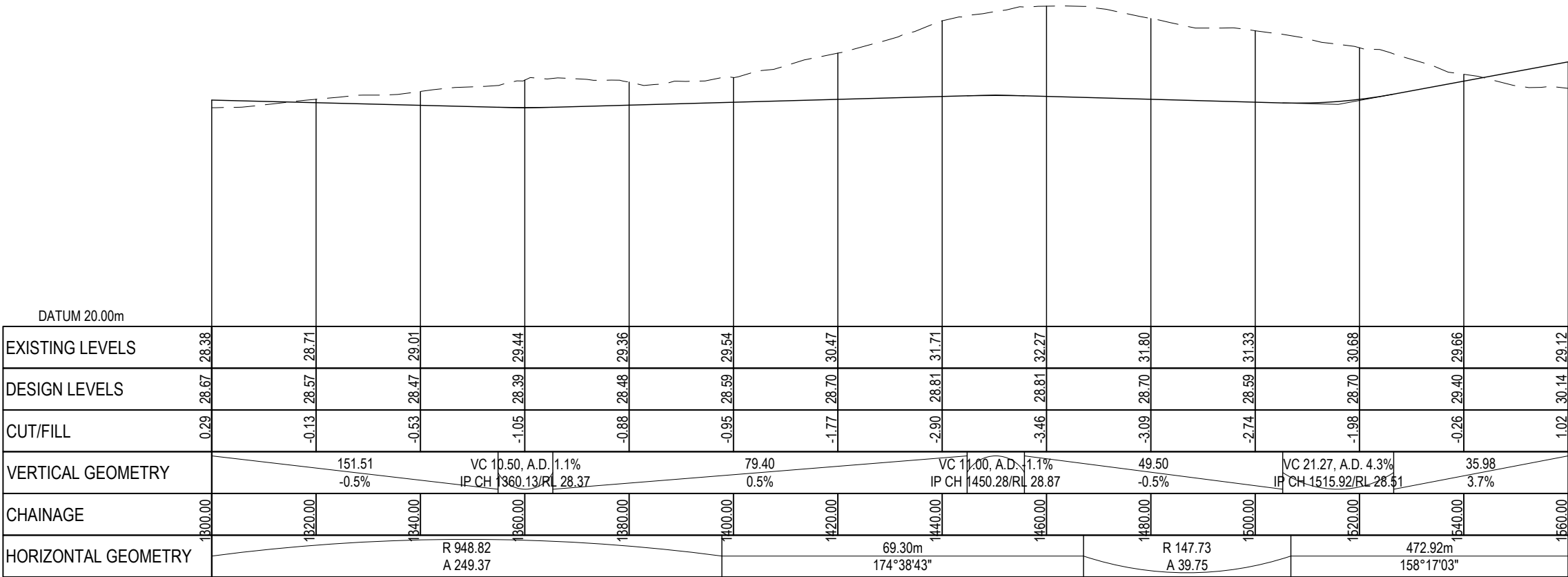
ROAD 1

Project no.	215010		
Scale	AS SHOWN		
Cad file	215010-M-C300.DWG		
Drawing no.	M-C330-2	Rev	A

DATE: 27/25 FILEPATH: F:\Maven\PROJECTS\19101 - SUNFIELD\3-PRODUCTION\MASTER PLANNING\19101-M-C300.DWG



ROAD 1 - 5
SCALE: HORI 1:1000 VERT 1:200



ROAD 1 - 6
SCALE: HORI 1:1000 VERT 1:200

RESOURCE CONSENT

- NOTES
1. ALL WORKS TO BE IN ACCORDANCE WITH AUCKLAND COUNCIL STANDARDS.
 2. CONTRACTOR IS TO AVOID USING GPS FOR SET OUT OF THE KERB LEVELS WHERE GRADIENTS ARE LESS THAN 1%.
 3. IT IS THE CONTRACTORS RESPONSIBILITY TO LOCATE ALL SERVICES THAT MAY BE AFFECTED BY THEIR OPERATIONS.
 4. THE CONTRACTOR SHALL COMPLY WITH ALL RELEVANT HEALTH AND SAFETY REQUIREMENTS.
 5. THE CONTRACTOR SHALL OBTAIN ALL NECESSARY APPROVAL FROM UTILITY OPERATORS BEFORE COMMENCING WORK UNDER OR NEAR THEIR SERVICES.
 6. FINAL PAVEMENT DESIGN SUBJECT TO CBR/BEAM TESTS ON SUBGRADE MATERIAL.
 7. SETOUT SCHEDULE WITH COORDINATES OF CHAINAGE POINTS ALONG ROAD CENTRELINE TO BE SUPPLIED TO THE CONTRACTOR PRIOR TO CONSTRUCTION.
 8. REFER TO LONG SECTION FOR FINISHED CENTRELINE LEVELS. REFER TO TYPICAL CROSS SECTIONS TO OBTAIN LEVELS FOR OTHER LOCATIONS.
 9. ALL DUCTS SHALL HAVE LOCATIONS MARKED ON KERB LINES IN ACCORDANCE WITH SPECIFICATION.

LEGEND

----- EX SURFACE

————— DESIGN SURFACE

A	RESOURCE CONSENT	DIJ	02/2025
Rev	Description	By	Date
	By	Date	
Survey	BY	MM/YYYY	
Design	BY	MM/YYYY	
Drawn	YC	11/24	
Checked	BY	DATE	

M

MAVEN

Maven Associates
09 571 0050
info@maven.co.nz
www.maven.co.nz
5 Owens Road, Epsom
Auckland 1023

Project

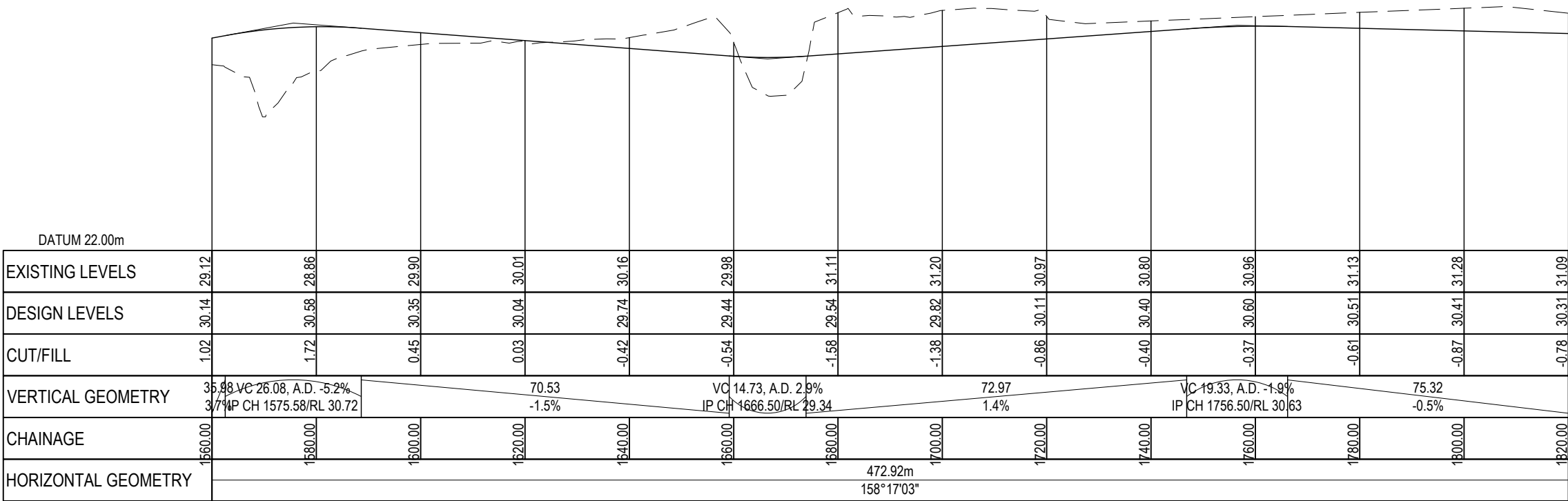
**SUNFIELD DEVELOPMENT
ARDMORE, AUCKLAND
SUPERLOT 18, 19, 20, 21
FOR SUNFIELD
DEVELOPMENTS LIMITED**

Title

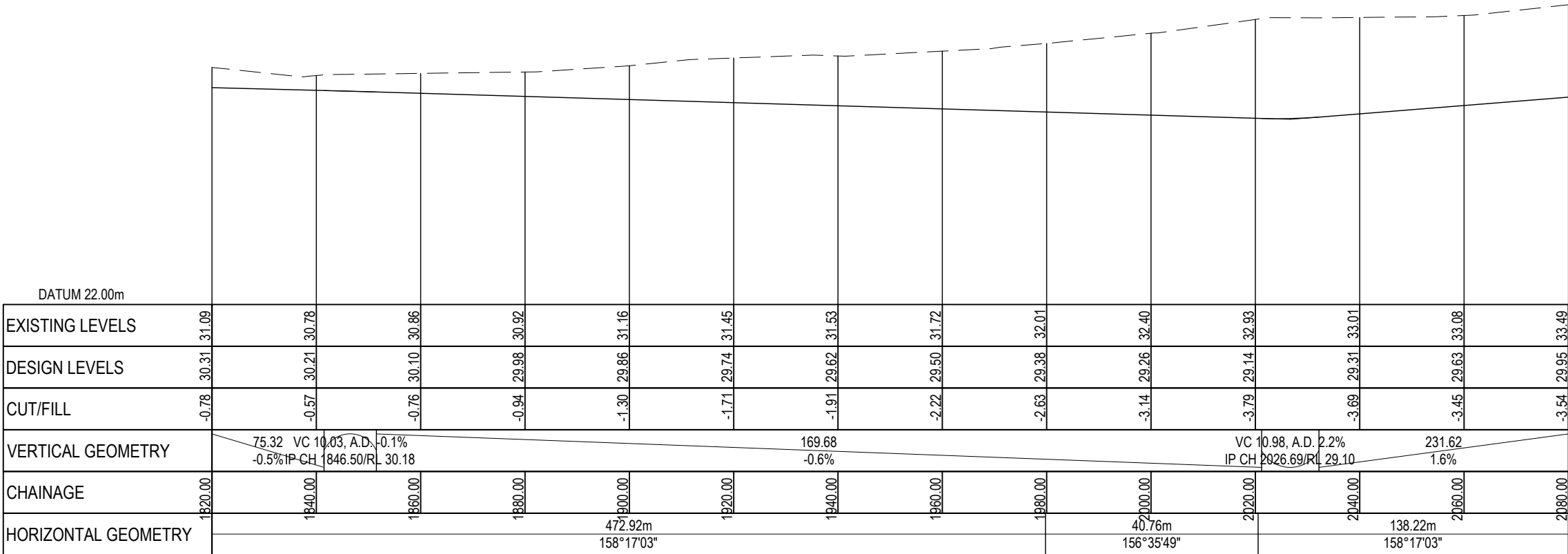
**PROPOSED ROADING
LONGSECTION PLAN
ROAD 1**

Project no.	215010
Scale	AS SHOWN
Cad file	215010-M-C300.DWG
Drawing no.	M-C330-3
Rev	A

DATE: 27/05 - FILE PATH: F:\Maven\PROJECTS\19101 - SUNFIELD\3\PRODUCTION\MASTER PLANNING\215010-M-C300.DWG



ROAD 1 - 7
SCALE: HORI 1:1000 VERT 1:200



ROAD 1 - 8
SCALE: HORI 1:1000 VERT 1:200

RESOURCE CONSENT

- NOTES
1. ALL WORKS TO BE IN ACCORDANCE WITH AUCKLAND COUNCIL STANDARDS.
 2. CONTRACTOR IS TO AVOID USING GPS FOR SET OUT OF THE KERB LEVELS WHERE GRADIENTS ARE LESS THAN 1%.
 3. IT IS THE CONTRACTORS RESPONSIBILITY TO LOCATE ALL SERVICES THAT MAY BE AFFECTED BY THEIR OPERATIONS.
 4. THE CONTRACTOR SHALL COMPLY WITH ALL RELEVANT HEALTH AND SAFETY REQUIREMENTS.
 5. THE CONTRACTOR SHALL OBTAIN ALL NECESSARY APPROVAL FROM UTILITY OPERATORS BEFORE COMMENCING WORK UNDER OR NEAR THEIR SERVICES.
 6. FINAL PAVEMENT DESIGN SUBJECT TO CBR/BEAM TESTS ON SUBGRADE MATERIAL.
 7. SETOUT SCHEDULE WITH COORDINATES OF CHAINAGE POINTS ALONG ROAD CENTRELINE TO BE SUPPLIED TO THE CONTRACTOR PRIOR TO CONSTRUCTION.
 8. REFER TO LONG SECTION FOR FINISHED CENTRELINE LEVELS. REFER TO TYPICAL CROSS SECTIONS TO OBTAIN LEVELS FOR OTHER LOCATIONS.
 9. ALL DUCTS SHALL HAVE LOCATIONS MARKED ON KERB LINES IN ACCORDANCE WITH SPECIFICATION.

LEGEND

----- EX SURFACE
----- DESIGN SURFACE

A	RESOURCE CONSENT	DIJ	02/2025
Rev	Description	By	Date
	By	Date	
Survey	BY	MM/YYYY	
Design	BY	MM/YYYY	
Drawn	YC	11/24	
Checked	BY	DATE	



Maven Associates
09 571 0050
info@maven.co.nz
www.maven.co.nz
5 Owens Road, Epsom
Auckland 1023

Project

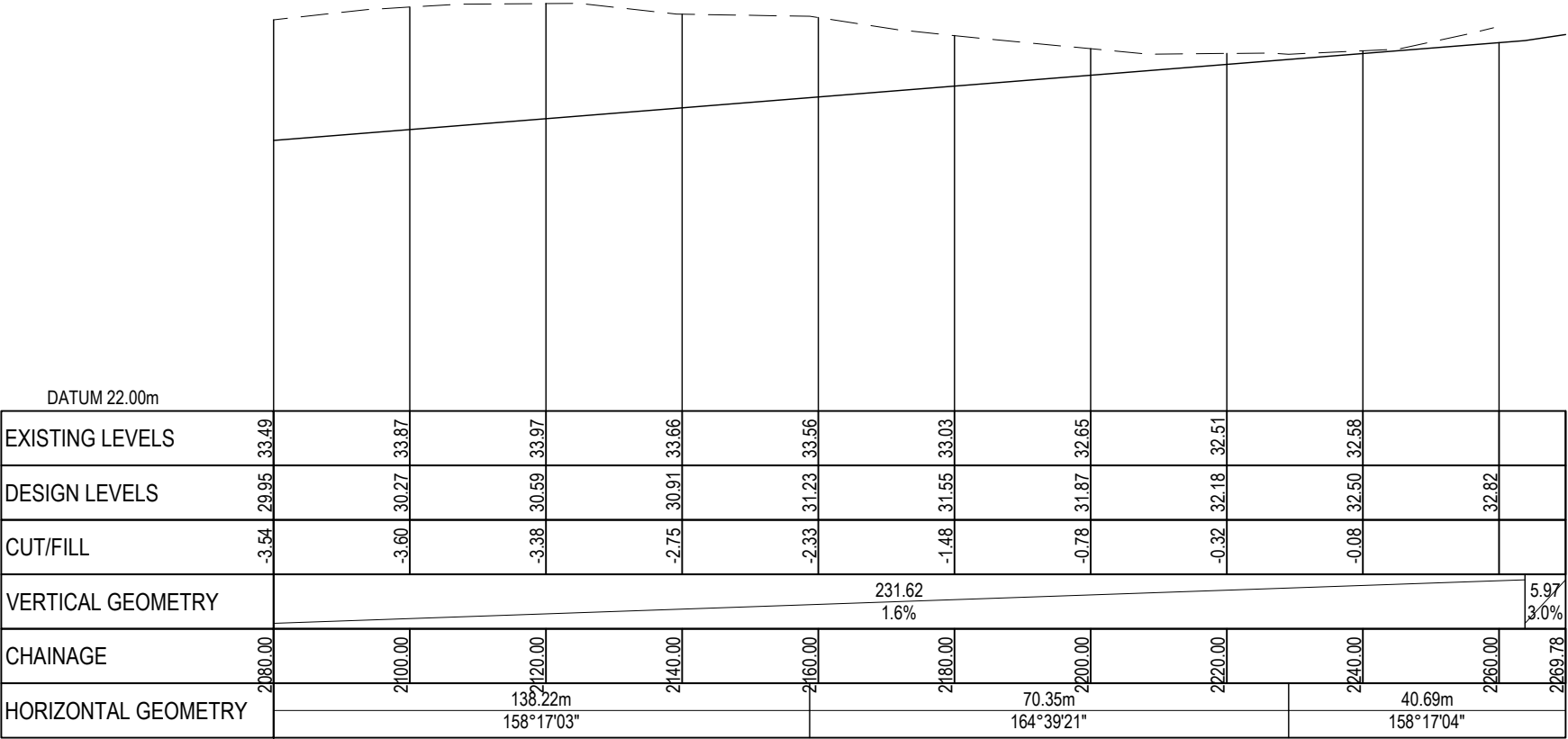
**SUNFIELD DEVELOPMENT
ARDMORE, AUCKLAND
SUPERLOT 18, 19, 20, 21
FOR SUNFIELD
DEVELOPMENTS LIMITED**

Title

**PROPOSED ROADING
LONGSECTION PLAN
ROAD 1**

Project no.	215010		
Scale	AS SHOWN		
Cad file	215010-M-C300.DWG		
Drawing no.	M-C330-4	Rev	A

DATE: 27/25 - FILE PATH: F:\M\EN\PROJECTS\215010 - SUNFIELD\03\PRODUCTION\MASTER PLANNING\215010-M-C300.DWG



ROAD 1 - 9
SCALE: HORI 1:1000 VERT 1:200

- NOTES
1. ALL WORKS TO BE IN ACCORDANCE WITH AUCKLAND COUNCIL STANDARDS.
 2. CONTRACTOR IS TO AVOID USING GPS FOR SET OUT OF THE KERB LEVELS WHERE GRADIENTS ARE LESS THAN 1%.
 3. IT IS THE CONTRACTORS RESPONSIBILITY TO LOCATE ALL SERVICES THAT MAY BE AFFECTED BY THEIR OPERATIONS.
 4. THE CONTRACTOR SHALL COMPLY WITH ALL RELEVANT HEALTH AND SAFETY REQUIREMENTS.
 5. THE CONTRACTOR SHALL OBTAIN ALL NECESSARY APPROVAL FROM UTILITY OPERATORS BEFORE COMMENCING WORK UNDER OR NEAR THEIR SERVICES.
 6. FINAL PAVEMENT DESIGN SUBJECT TO CBR/BEAM TESTS ON SUBGRADE MATERIAL.
 7. SETOUT SCHEDULE WITH COORDINATES OF CHAINAGE POINTS ALONG ROAD CENTRELINE TO BE SUPPLIED TO THE CONTRACTOR PRIOR TO CONSTRUCTION.
 8. REFER TO LONG SECTION FOR FINISHED CENTRELINE LEVELS. REFER TO TYPICAL CROSS SECTIONS TO OBTAIN LEVELS FOR OTHER LOCATIONS.
 9. ALL DUCTS SHALL HAVE LOCATIONS MARKED ON KERB LINES IN ACCORDANCE WITH SPECIFICATION.

LEGEND

----- EX SURFACE
————— DESIGN SURFACE

A	RESOURCE CONSENT	DJ	02/2025
Rev	Description	By	Date
	By	Date	
Survey	BY	MM/YYYY	
Design	BY	MM/YYYY	
Drawn	YC	11/24	
Checked	BY	DATE	



Maven Associates
09 571 0050
info@maven.co.nz
www.maven.co.nz
5 Owens Road, Epsom
Auckland 1023

Project

**SUNFIELD DEVELOPMENT
ARDMORE, AUCKLAND
SUPERLOT 18, 19, 20, 21
FOR SUNFIELD
DEVELOPMENTS LIMITED**

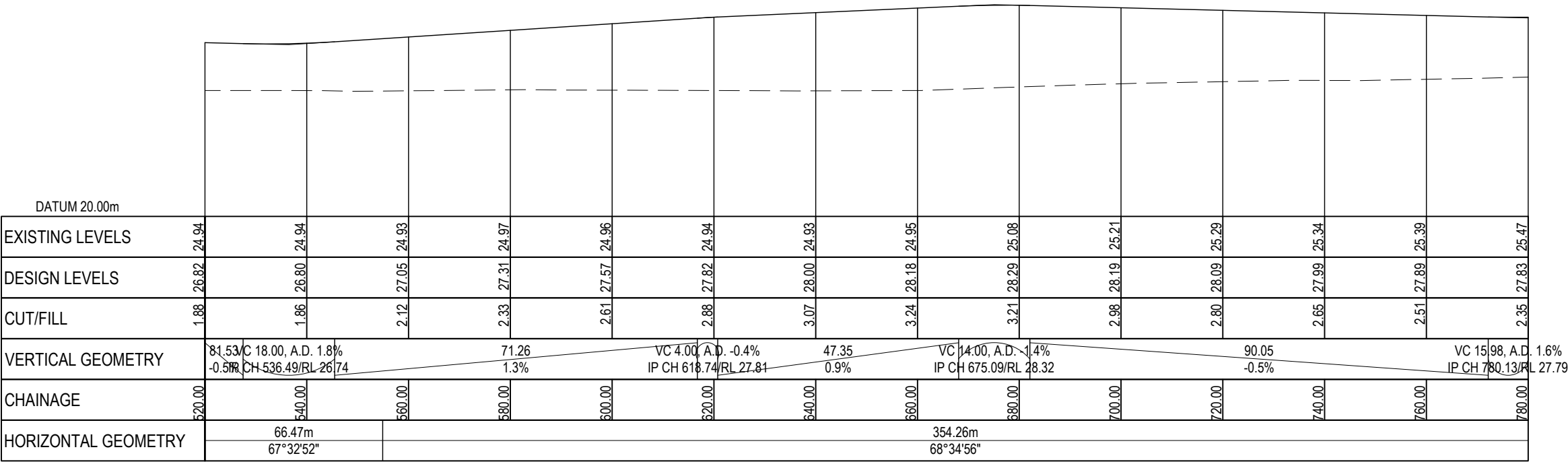
Title

**PROPOSED ROADING
LONGSECTION PLAN
ROAD 1**

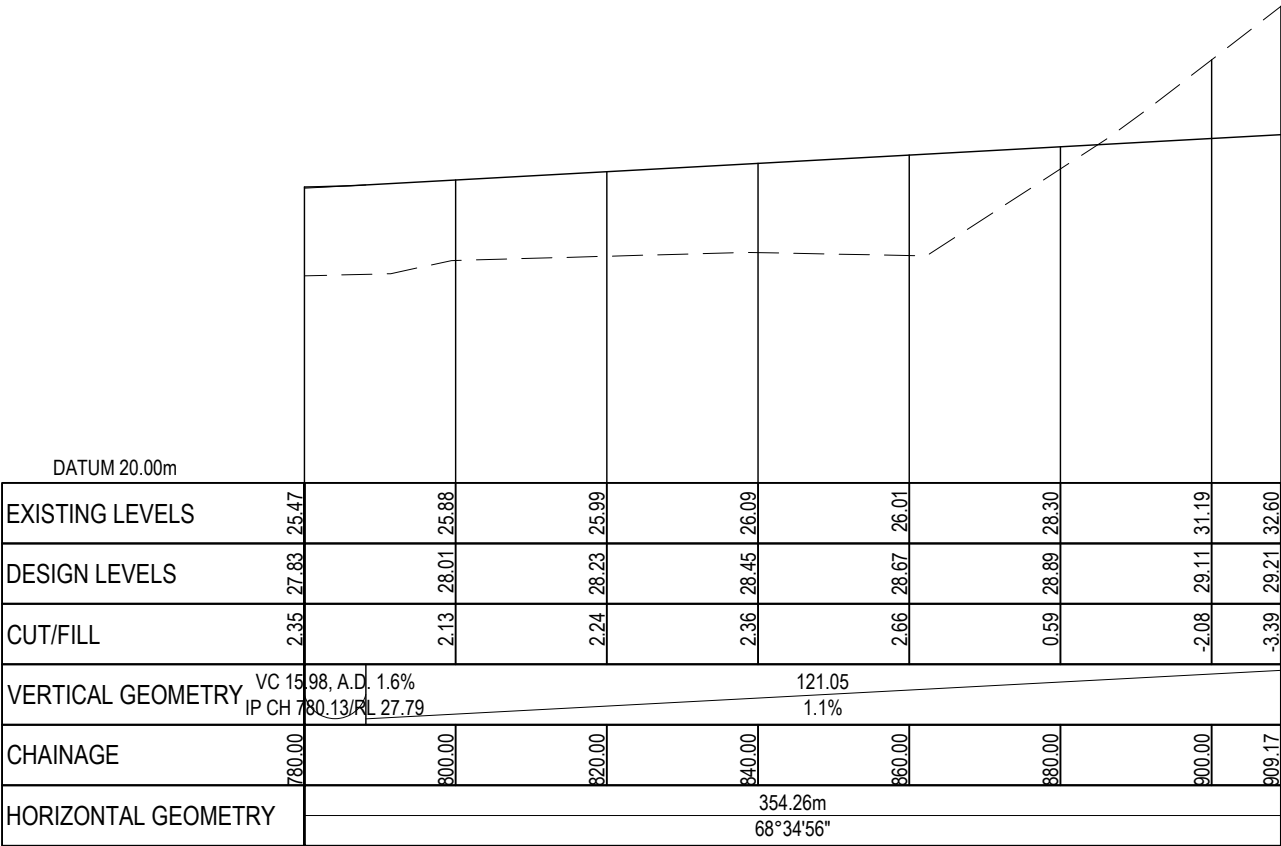
Project no.	215010		
Scale	AS SHOWN		
Cad file	215010-M-C300.DWG		
Drawing no.	M-C330-5	Rev	A

RESOURCE CONSENT

DATE: 27/25 FILE PATH: F:\Maven\PROJECTS\215010 - SUNFIELD\3-PRODUCTION\MASTER PLANNING\215010-M-C300.DWG



ROAD 2 - 3
SCALE: HORI 1:1000 VERT 1:200



ROAD 2 - 4
SCALE: HORI 1:1000 VERT 1:200

RESOURCE CONSENT

- NOTES
- ALL WORKS TO BE IN ACCORDANCE WITH AUCKLAND COUNCIL STANDARDS.
 - CONTRACTOR IS TO AVOID USING GPS FOR SET OUT OF THE KERB LEVELS WHERE GRADIENTS ARE LESS THAN 1%.
 - IT IS THE CONTRACTORS RESPONSIBILITY TO LOCATE ALL SERVICES THAT MAY BE AFFECTED BY THEIR OPERATIONS.
 - THE CONTRACTOR SHALL COMPLY WITH ALL RELEVANT HEALTH AND SAFETY REQUIREMENTS.
 - THE CONTRACTOR SHALL OBTAIN ALL NECESSARY APPROVAL FROM UTILITY OPERATORS BEFORE COMMENCING WORK UNDER OR NEAR THEIR SERVICES.
 - FINAL PAVEMENT DESIGN SUBJECT TO CBR/BEAM TESTS ON SUBGRADE MATERIAL.
 - SETOUT SCHEDULE WITH COORDINATES OF CHAINAGE POINTS ALONG ROAD CENTRELINE TO BE SUPPLIED TO THE CONTRACTOR PRIOR TO CONSTRUCTION.
 - REFER TO LONG SECTION FOR FINISHED CENTRELINE LEVELS. REFER TO TYPICAL CROSS SECTIONS TO OBTAIN LEVELS FOR OTHER LOCATIONS.
 - ALL DUCTS SHALL HAVE LOCATIONS MARKED ON KERB LINES IN ACCORDANCE WITH SPECIFICATION.

LEGEND

----- EX SURFACE

----- DESIGN SURFACE

A	RESOURCE CONSENT	DJ	02/2025
Rev	Description	By	Date
	By	Date	
Survey	BY	MM/YYYY	
Design	BY	MM/YYYY	
Drawn	YC	11/24	
Checked	BY	DATE	

M

A

E

N

Maven Associates

09 571 0050

info@maven.co.nz

www.maven.co.nz

5 Owens Road, Epsom

Auckland 1023

Project

SUNFIELD DEVELOPMENT

ARDMORE, AUCKLAND

SUPERLOT 18, 19, 20, 21

FOR SUNFIELD

DEVELOPMENTS LIMITED

Title

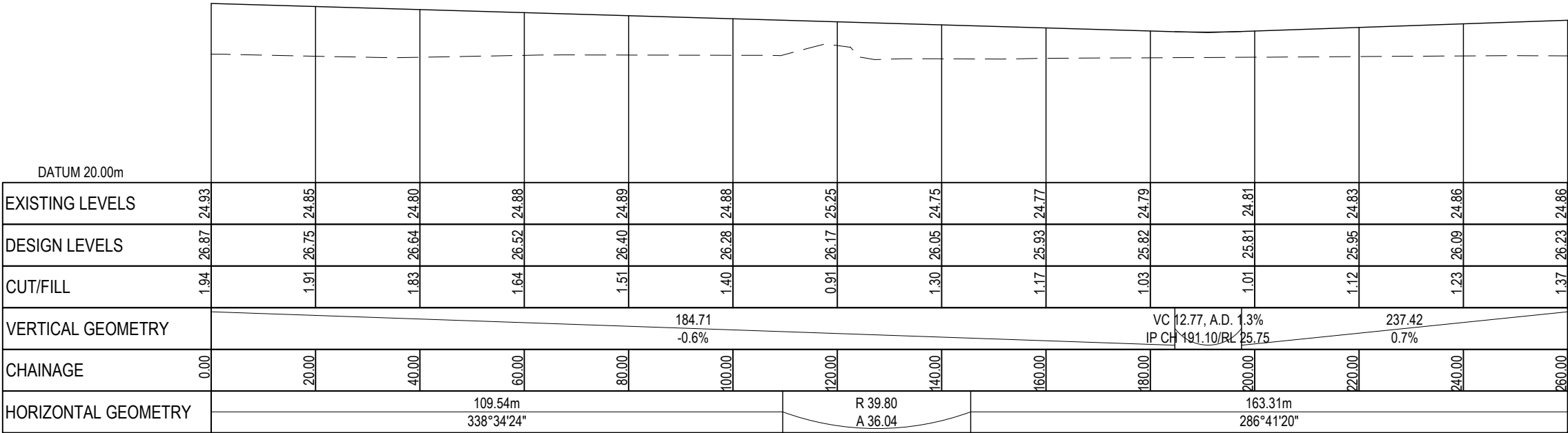
PROPOSED ROADING

LONGSECTION PLAN

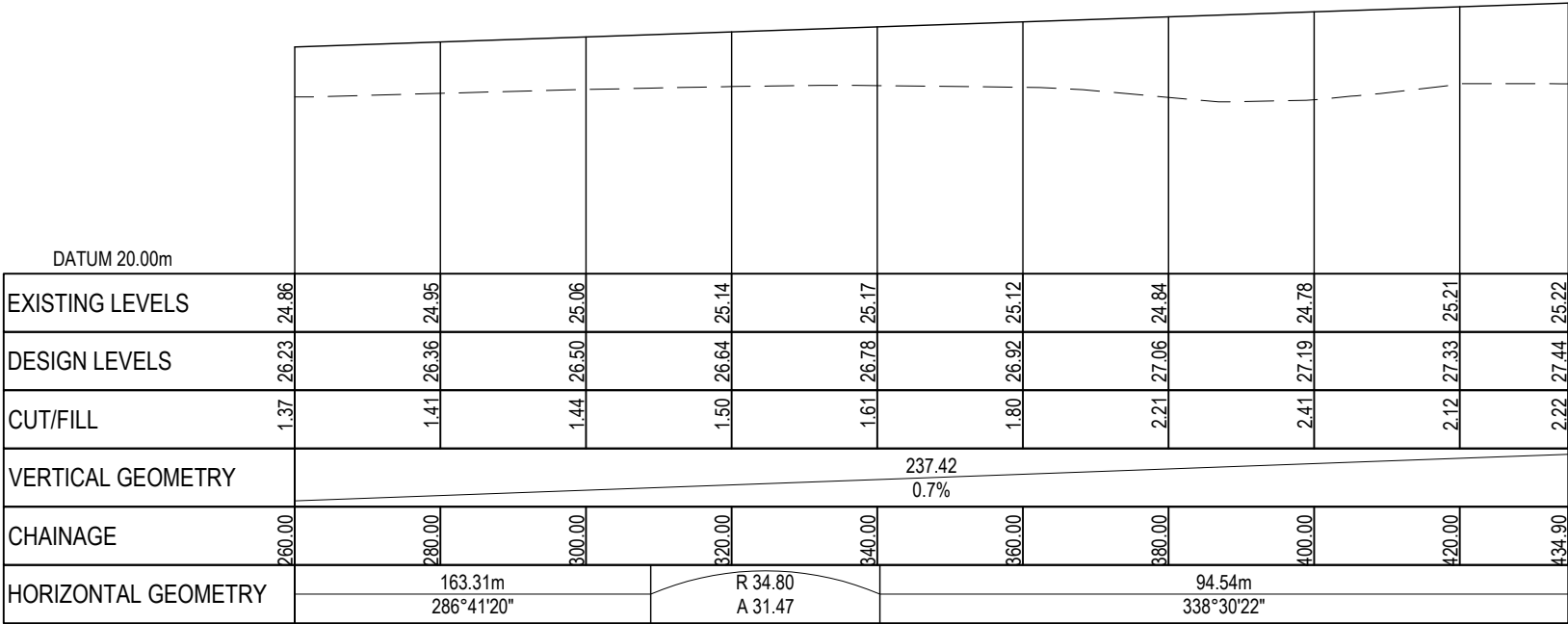
ROAD 2

Project no.	215010		
Scale	AS SHOWN		
Cad file	215010-M-C300.DWG		
Drawing no.	M-C330-7	Rev	A

DATE: 27/05 - FILEPATH: F:\Maven\PROJECTS\10101 - SUNFIELD\03\PRODUCTION\MASTER PLANNING\215010-M-C300.DWG



ROAD 3 - 1
SCALE: HORI 1:1000 VERT 1:200



ROAD 3 - 2
SCALE: HORI 1:1000 VERT 1:200

RESOURCE CONSENT

- NOTES
1. ALL WORKS TO BE IN ACCORDANCE WITH AUCKLAND COUNCIL STANDARDS.
 2. CONTRACTOR IS TO AVOID USING GPS FOR SET OUT OF THE KERB LEVELS WHERE GRADIENTS ARE LESS THAN 1%.
 3. IT IS THE CONTRACTORS RESPONSIBILITY TO LOCATE ALL SERVICES THAT MAY BE AFFECTED BY THEIR OPERATIONS.
 4. THE CONTRACTOR SHALL COMPLY WITH ALL RELEVANT HEALTH AND SAFETY REQUIREMENTS.
 5. THE CONTRACTOR SHALL OBTAIN ALL NECESSARY APPROVAL FROM UTILITY OPERATORS BEFORE COMMENCING WORK UNDER OR NEAR THEIR SERVICES.
 6. FINAL PAVEMENT DESIGN SUBJECT TO CBR/BEAM TESTS ON SUBGRADE MATERIAL.
 7. SETOUT SCHEDULE WITH COORDINATES OF CHAINAGE POINTS ALONG ROAD CENTRELINE TO BE SUPPLIED TO THE CONTRACTOR PRIOR TO CONSTRUCTION.
 8. REFER TO LONG SECTION FOR FINISHED CENTRELINE LEVELS. REFER TO TYPICAL CROSS SECTIONS TO OBTAIN LEVELS FOR OTHER LOCATIONS.
 9. ALL DUCTS SHALL HAVE LOCATIONS MARKED ON KERB LINES IN ACCORDANCE WITH SPECIFICATION.

LEGEND

----- EX SURFACE

————— DESIGN SURFACE

A	RESOURCE CONSENT	DJ	02/2025
Rev	Description	By	Date
	By	Date	
Survey	BY	MM/YYYY	
Design	BY	MM/YYYY	
Drawn	YC	11/24	
Checked	BY	DATE	



Maven Associates
09 571 0050
info@maven.co.nz
www.maven.co.nz
5 Owens Road, Epsom
Auckland 1023

Project

SUNFIELD DEVELOPMENT

ARDMORE, AUCKLAND

SUPERLOT 18, 19, 20, 21

FOR SUNFIELD

DEVELOPMENTS LIMITED

Title

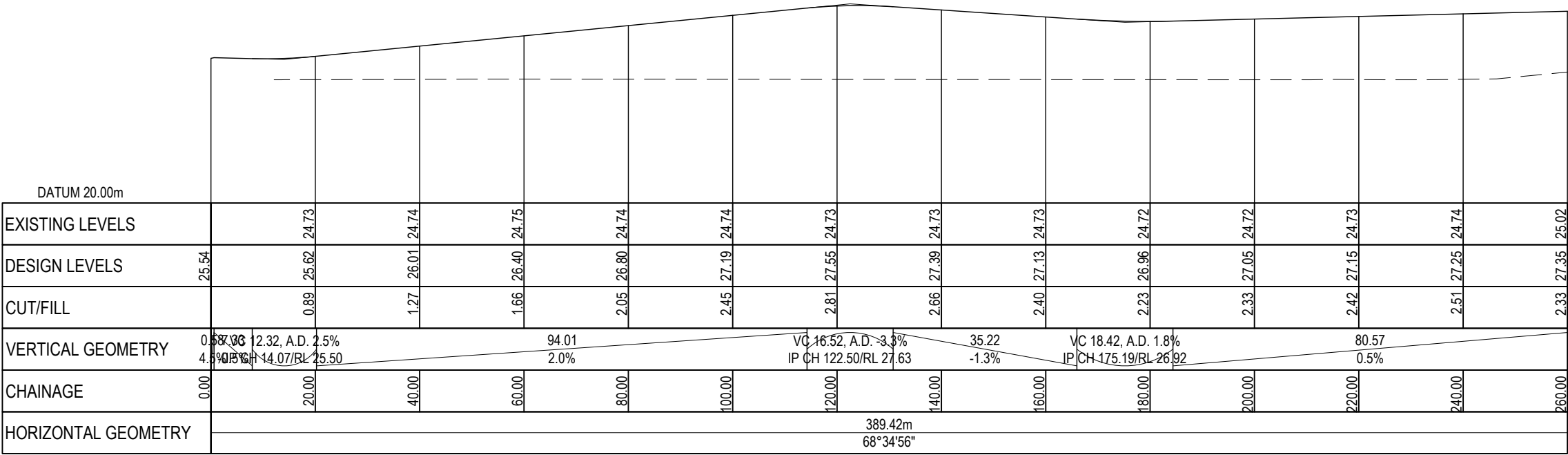
PROPOSED ROADING

LONGSECTION PLAN

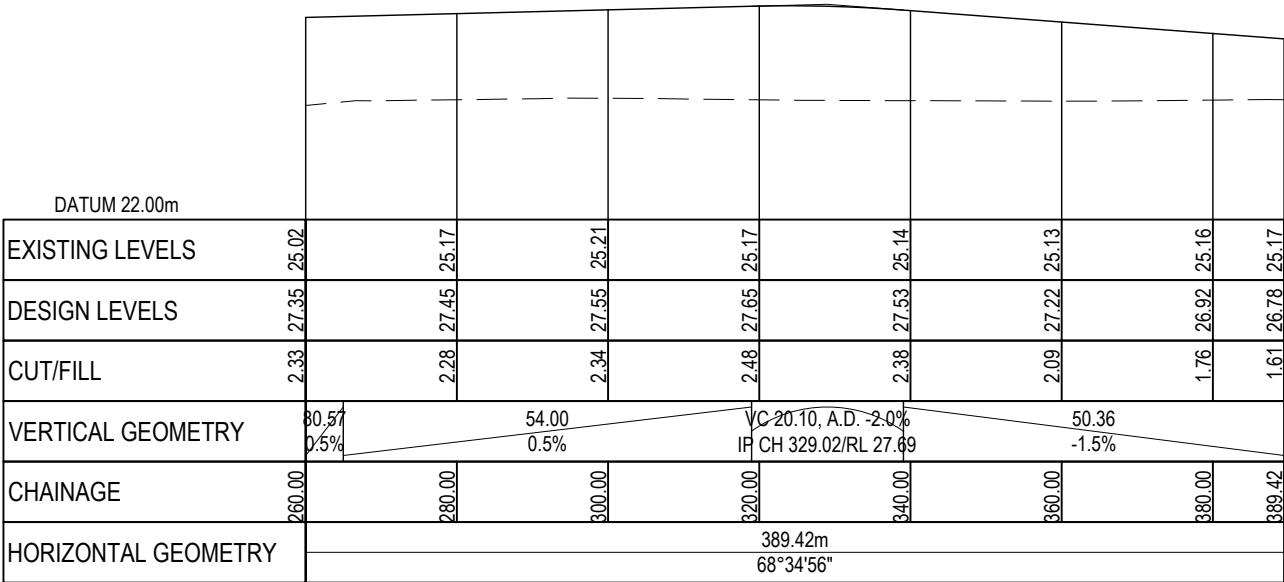
ROAD 3

Project no.	215010		
Scale	AS SHOWN		
Cad file	215010-M-C300.DWG		
Drawing no.	M-C330-8	Rev	A

DATE: 27/25 FILE PATH: F:\Maven\PROJECTS\19101 - SUNFIELD\3\PRODUCTION\MASTER PLANNING\215010-M-C300.DWG



ROAD 4 - 1
SCALE: HORI 1:1000 VERT 1:200



ROAD 4 - 2
SCALE: HORI 1:1000 VERT 1:200

RESOURCE CONSENT

- NOTES
1. ALL WORKS TO BE IN ACCORDANCE WITH AUCKLAND COUNCIL STANDARDS.
 2. CONTRACTOR IS TO AVOID USING GPS FOR SET OUT OF THE KERB LEVELS WHERE GRADIENTS ARE LESS THAN 1%.
 3. IT IS THE CONTRACTORS RESPONSIBILITY TO LOCATE ALL SERVICES THAT MAY BE AFFECTED BY THEIR OPERATIONS.
 4. THE CONTRACTOR SHALL COMPLY WITH ALL RELEVANT HEALTH AND SAFETY REQUIREMENTS.
 5. THE CONTRACTOR SHALL OBTAIN ALL NECESSARY APPROVAL FROM UTILITY OPERATORS BEFORE COMMENCING WORK UNDER OR NEAR THEIR SERVICES.
 6. FINAL PAVEMENT DESIGN SUBJECT TO CBR/BEAM TESTS ON SUBGRADE MATERIAL.
 7. SETOUT SCHEDULE WITH COORDINATES OF CHAINAGE POINTS ALONG ROAD CENTRELINE TO BE SUPPLIED TO THE CONTRACTOR PRIOR TO CONSTRUCTION.
 8. REFER TO LONG SECTION FOR FINISHED CENTRELINE LEVELS. REFER TO TYPICAL CROSS SECTIONS TO OBTAIN LEVELS FOR OTHER LOCATIONS.
 9. ALL DUCTS SHALL HAVE LOCATIONS MARKED ON KERB LINES IN ACCORDANCE WITH SPECIFICATION.

LEGEND

----- EX SURFACE
----- DESIGN SURFACE

A	RESOURCE CONSENT	DJ	02/2025
Rev	Description	By	Date
	By	Date	
Survey	BY	MM/YYYY	
Design	BY	MM/YYYY	
Drawn	YC	11/24	
Checked	BY	DATE	

M

A

E

N

Maven Associates

09 571 0050

info@maven.co.nz

www.maven.co.nz

5 Owens Road, Epsom

Auckland 1023

Project

**SUNFIELD DEVELOPMENT
ARDMORE, AUCKLAND
SUPERLOT 18, 19, 20, 21
FOR SUNFIELD
DEVELOPMENTS LIMITED**

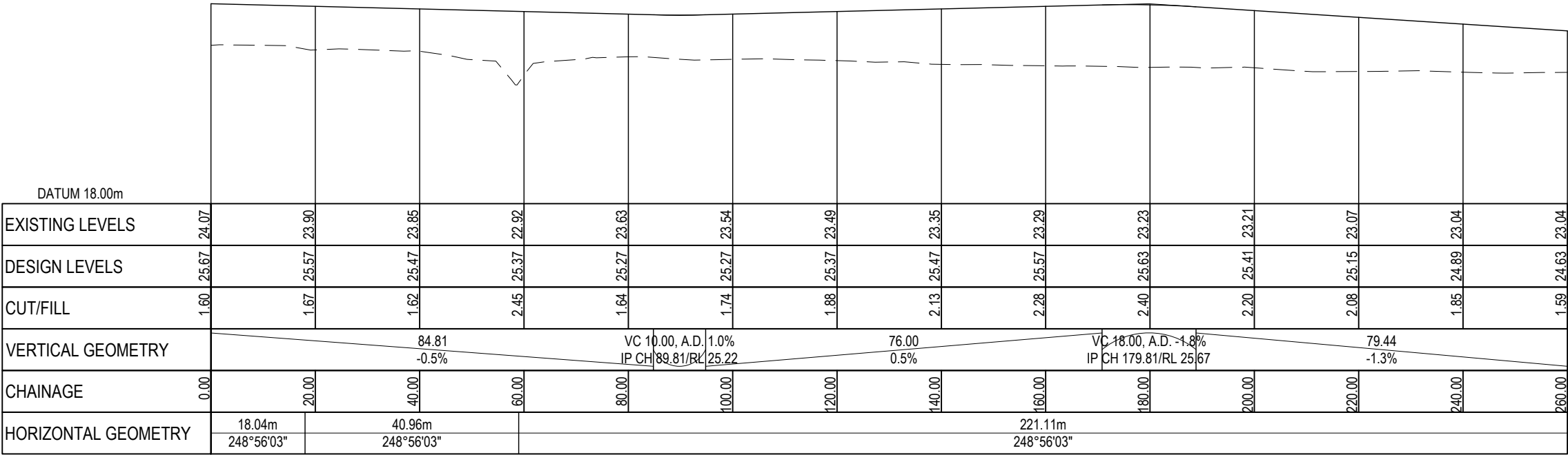
Title

**PROPOSED ROADING
LONGSECTION PLAN
ROAD 4**

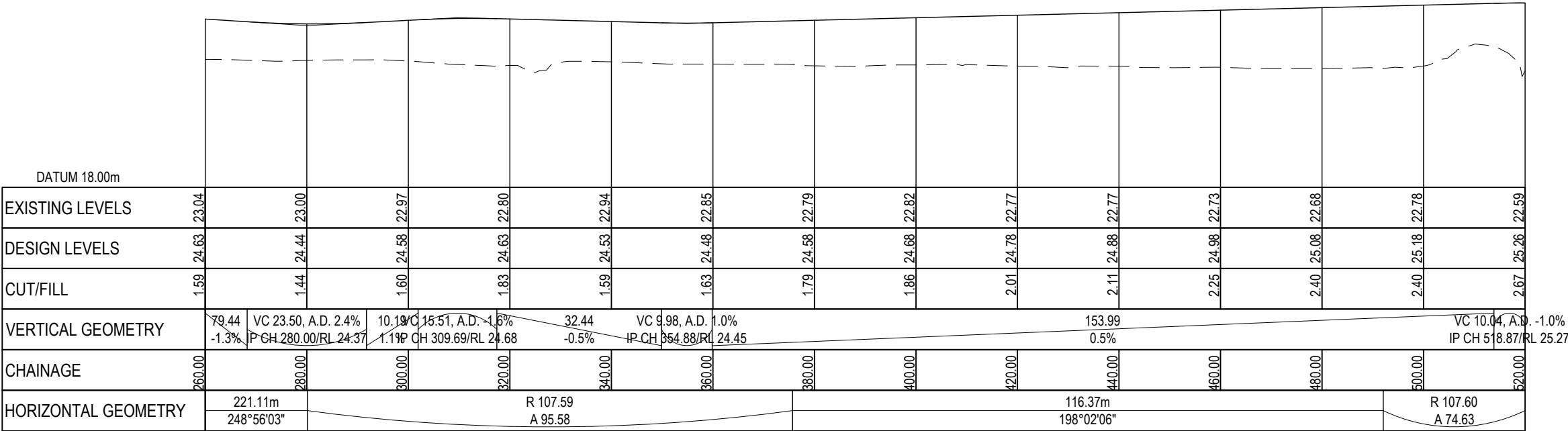
Project no.	215010		
Scale	AS SHOWN		
Cad file	215010-M-C300.DWG		
Drawing no.	M-C330-9	Rev	A

DATE: 27/25 - FILE PATH: F:\Maven\PROJECTS\19101 - SUNFIELD\3\PRODUCTION\MASTER PLANNING\215010-M-C300.DWG

RESOURCE CONSENT



ROAD 5 - 1
SCALE: HORI 1:1000 VERT 1:200



ROAD 5 - 2
SCALE: HORI 1:1000 VERT 1:200

- NOTES
1. ALL WORKS TO BE IN ACCORDANCE WITH AUCKLAND COUNCIL STANDARDS.
 2. CONTRACTOR IS TO AVOID USING GPS FOR SET OUT OF THE KERB LEVELS WHERE GRADIENTS ARE LESS THAN 1%.
 3. IT IS THE CONTRACTORS RESPONSIBILITY TO LOCATE ALL SERVICES THAT MAY BE AFFECTED BY THEIR OPERATIONS.
 4. THE CONTRACTOR SHALL COMPLY WITH ALL RELEVANT HEALTH AND SAFETY REQUIREMENTS.
 5. THE CONTRACTOR SHALL OBTAIN ALL NECESSARY APPROVAL FROM UTILITY OPERATORS BEFORE COMMENCING WORK UNDER OR NEAR THEIR SERVICES.
 6. FINAL PAVEMENT DESIGN SUBJECT TO CBR/BEAM TESTS ON SUBGRADE MATERIAL.
 7. SETOUT SCHEDULE WITH COORDINATES OF CHAINAGE POINTS ALONG ROAD CENTRELINE TO BE SUPPLIED TO THE CONTRACTOR PRIOR TO CONSTRUCTION.
 8. REFER TO LONG SECTION FOR FINISHED CENTRELINE LEVELS. REFER TO TYPICAL CROSS SECTIONS TO OBTAIN LEVELS FOR OTHER LOCATIONS.
 9. ALL DUCTS SHALL HAVE LOCATIONS MARKED ON KERB LINES IN ACCORDANCE WITH SPECIFICATION.

LEGEND

----- EX SURFACE

----- DESIGN SURFACE

A	RESOURCE CONSENT	DIJ	02/2025
Rev	Description	By	Date
	By	Date	
Survey	BY	MM/YYYY	
Design	BY	MM/YYYY	
Drawn	YC	11/24	
Checked	BY	DATE	

M

A

E

N

Maven Associates

09 571 0050

info@maven.co.nz

www.maven.co.nz

5 Owens Road, Epsom

Auckland 1023

Project

SUNFIELD DEVELOPMENT

ARDMORE, AUCKLAND

SUPERLOT 18, 19, 20, 21

FOR SUNFIELD

DEVELOPMENTS LIMITED

Title

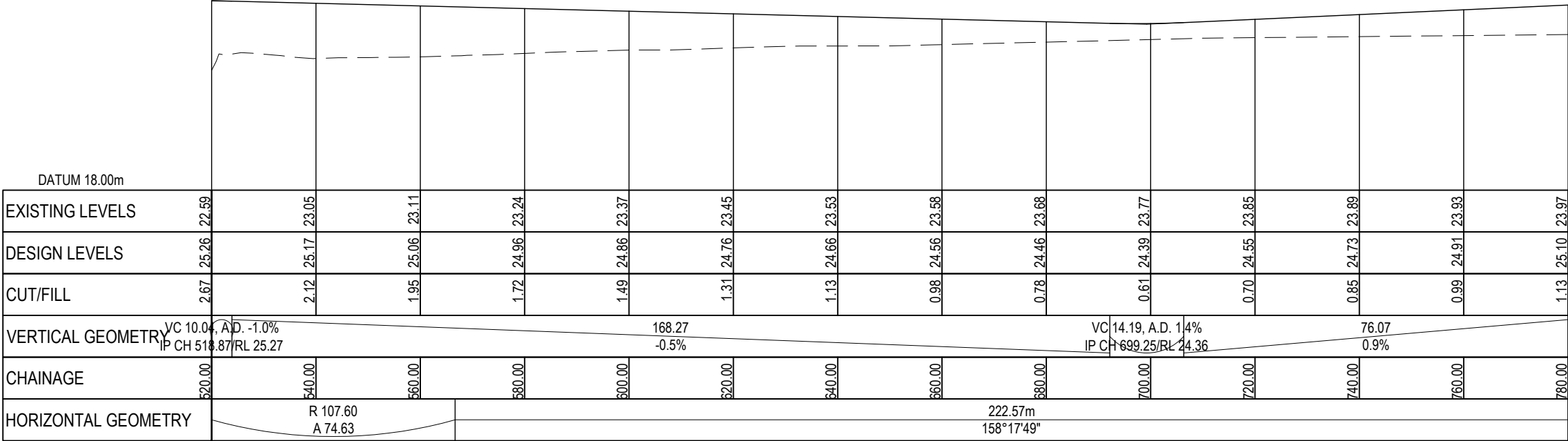
PROPOSED ROADING

LONGSECTION PLAN

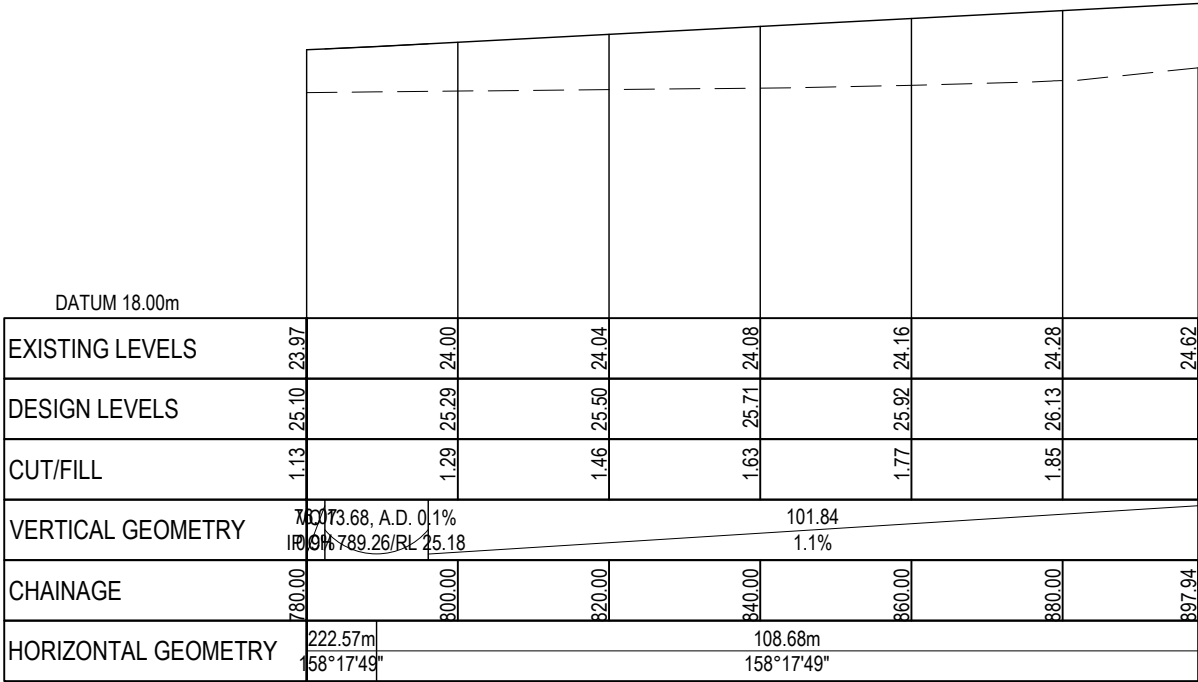
ROAD 5

Project no.	215010		
Scale	AS SHOWN		
Cad file	215010-M-C300.DWG		
Drawing no.	M-C330-10	Rev	A

DATE: 27/25 - FILE PATH: F:\Maven\PROJECTS\1910 - SUNFIELD\3-PRODUCTION\MASTER PLANNING\215010-M-C300.DWG



ROAD 5 - 3
SCALE: HORI 1:1000 VERT 1:200



ROAD 5 - 4
SCALE: HORI 1:1000 VERT 1:200

RESOURCE CONSENT

- NOTES
1. ALL WORKS TO BE IN ACCORDANCE WITH AUCKLAND COUNCIL STANDARDS.
 2. CONTRACTOR IS TO AVOID USING GPS FOR SET OUT OF THE KERB LEVELS WHERE GRADIENTS ARE LESS THAN 1%.
 3. IT IS THE CONTRACTORS RESPONSIBILITY TO LOCATE ALL SERVICES THAT MAY BE AFFECTED BY THEIR OPERATIONS.
 4. THE CONTRACTOR SHALL COMPLY WITH ALL RELEVANT HEALTH AND SAFETY REQUIREMENTS.
 5. THE CONTRACTOR SHALL OBTAIN ALL NECESSARY APPROVAL FROM UTILITY OPERATORS BEFORE COMMENCING WORK UNDER OR NEAR THEIR SERVICES.
 6. FINAL PAVEMENT DESIGN SUBJECT TO CBR/BEAM TESTS ON SUBGRADE MATERIAL.
 7. SETOUT SCHEDULE WITH COORDINATES OF CHAINAGE POINTS ALONG ROAD CENTRELINE TO BE SUPPLIED TO THE CONTRACTOR PRIOR TO CONSTRUCTION.
 8. REFER TO LONG SECTION FOR FINISHED CENTRELINE LEVELS. REFER TO TYPICAL CROSS SECTIONS TO OBTAIN LEVELS FOR OTHER LOCATIONS.
 9. ALL DUCTS SHALL HAVE LOCATIONS MARKED ON KERB LINES IN ACCORDANCE WITH SPECIFICATION.

LEGEND

----- EX SURFACE

----- DESIGN SURFACE

A	RESOURCE CONSENT	DJ	02/2025
Rev	Description	By	Date
	By	Date	
Survey	BY	MM/YYYY	
Design	BY	MM/YYYY	
Drawn	YC	11/24	
Checked	BY	DATE	

M

A

E

N

Maven Associates

09 571 0050
info@maven.co.nz
www.maven.co.nz
5 Owens Road, Epsom
Auckland 1023

Project

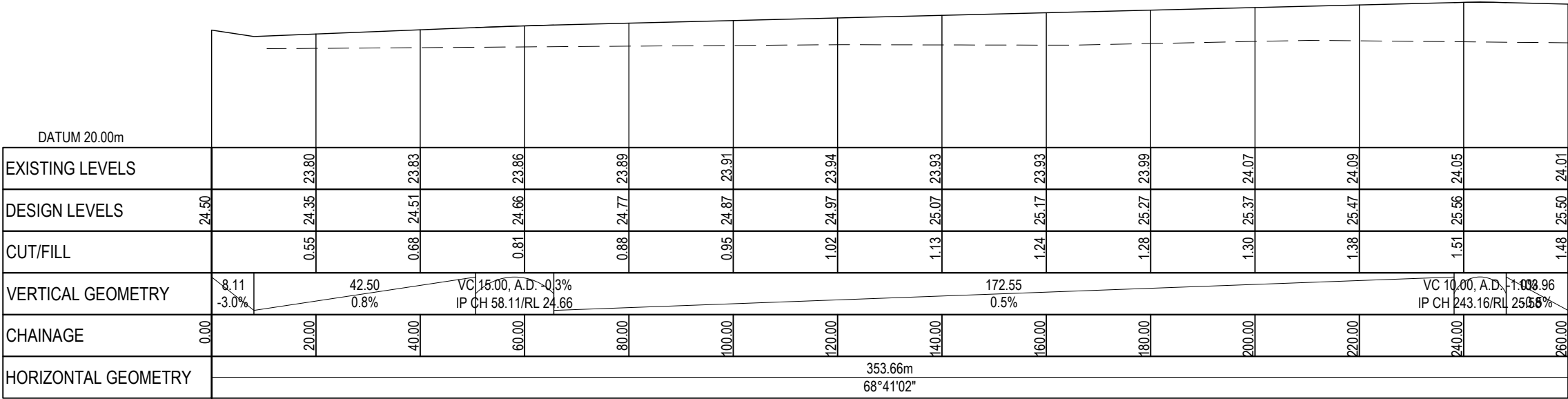
**SUNFIELD DEVELOPMENT
ARDMORE, AUCKLAND
SUPERLOT 18, 19, 20, 21
FOR SUNFIELD
DEVELOPMENTS LIMITED**

Title

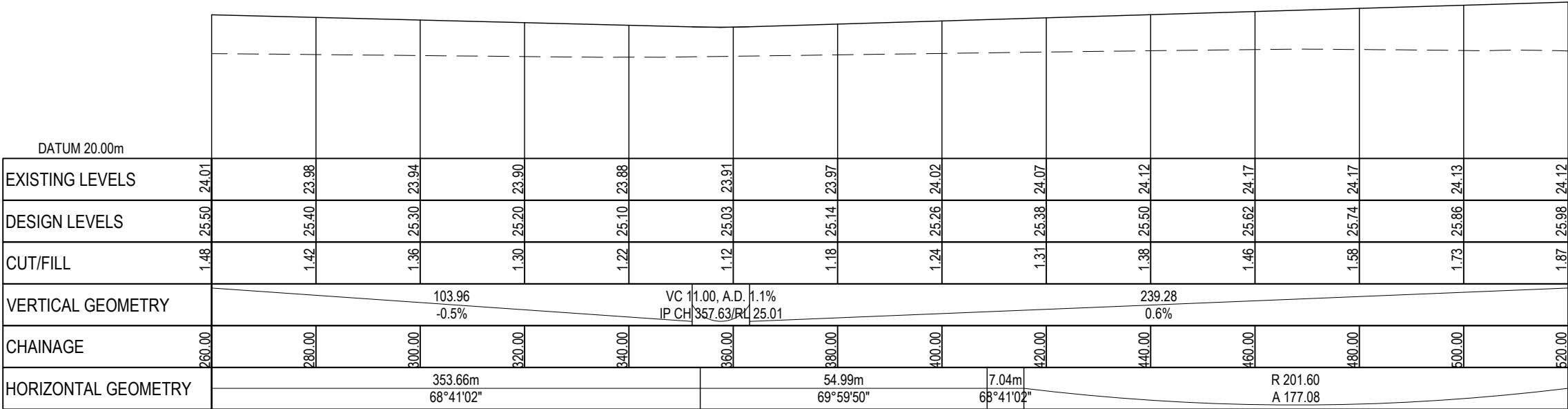
**PROPOSED ROADING
LONGSECTION PLAN
ROAD 5**

Project no.	215010		
Scale	AS SHOWN		
Cad file	215010-M-C300.DWG		
Drawing no.	M-C330-11	Rev	A

DATE: 27/25 - FILE PATH: F:\Maven\PROJECTS\19101 - SUNFIELD\3D\PRODUCTION\MASTER PLANNING\215010-M-C300.DWG



ROAD 6 (HAMLIN RD) - 1
SCALE: HORI 1:1000 VERT 1:200



ROAD 6 (HAMLIN RD) - 2
SCALE: HORI 1:1000 VERT 1:200

RESOURCE CONSENT

- NOTES
1. ALL WORKS TO BE IN ACCORDANCE WITH AUCKLAND COUNCIL STANDARDS.
 2. CONTRACTOR IS TO AVOID USING GPS FOR SET OUT OF THE KERB LEVELS WHERE GRADIENTS ARE LESS THAN 1%.
 3. IT IS THE CONTRACTORS RESPONSIBILITY TO LOCATE ALL SERVICES THAT MAY BE AFFECTED BY THEIR OPERATIONS.
 4. THE CONTRACTOR SHALL COMPLY WITH ALL RELEVANT HEALTH AND SAFETY REQUIREMENTS.
 5. THE CONTRACTOR SHALL OBTAIN ALL NECESSARY APPROVAL FROM UTILITY OPERATORS BEFORE COMMENCING WORK UNDER OR NEAR THEIR SERVICES.
 6. FINAL PAVEMENT DESIGN SUBJECT TO CBR/BEAM TESTS ON SUBGRADE MATERIAL.
 7. SETOUT SCHEDULE WITH COORDINATES OF CHAINAGE POINTS ALONG ROAD CENTRELINE TO BE SUPPLIED TO THE CONTRACTOR PRIOR TO CONSTRUCTION.
 8. REFER TO LONG SECTION FOR FINISHED CENTRELINE LEVELS. REFER TO TYPICAL CROSS SECTIONS TO OBTAIN LEVELS FOR OTHER LOCATIONS.
 9. ALL DUCTS SHALL HAVE LOCATIONS MARKED ON KERB LINES IN ACCORDANCE WITH SPECIFICATION.

LEGEND

----- EX SURFACE

----- DESIGN SURFACE

A	RESOURCE CONSENT	DIJ	02/2025
Rev	Description	By	Date
	By	Date	
Survey	BY	MM/YYYY	
Design	BY	MM/YYYY	
Drawn	YC	11/24	
Checked	BY	DATE	

M

A

E

N

Maven Associates

09 571 0050

info@maven.co.nz

www.maven.co.nz

5 Owens Road, Epsom

Auckland 1023

Project

SUNFIELD DEVELOPMENT

ARDMORE, AUCKLAND

SUPERLOT 18, 19, 20, 21

FOR SUNFIELD

DEVELOPMENTS LIMITED

Title

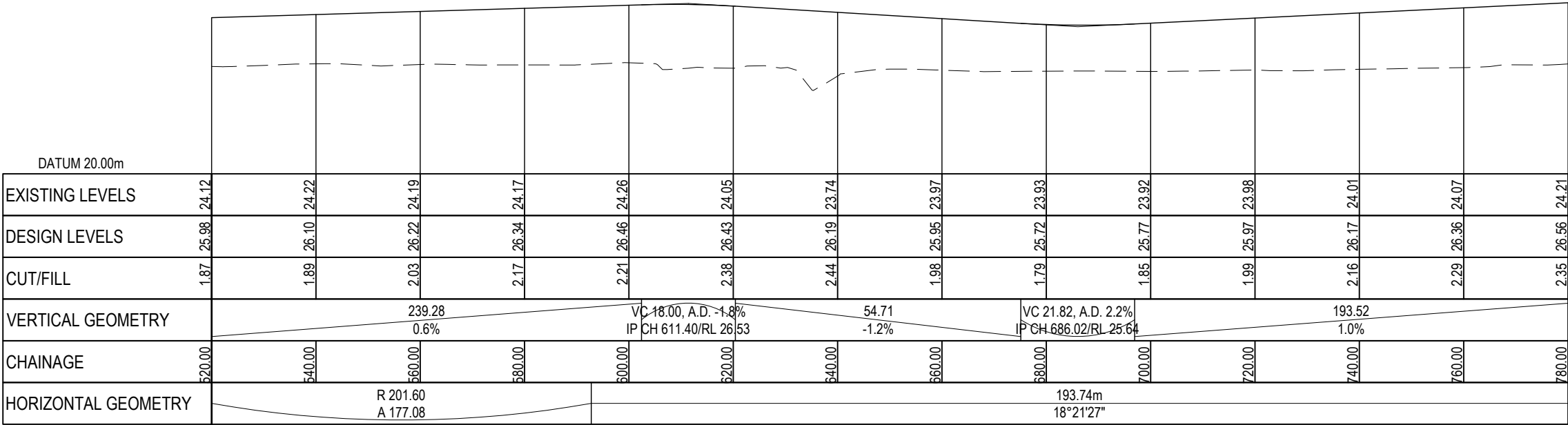
PROPOSED ROADING

LONGSECTION PLAN

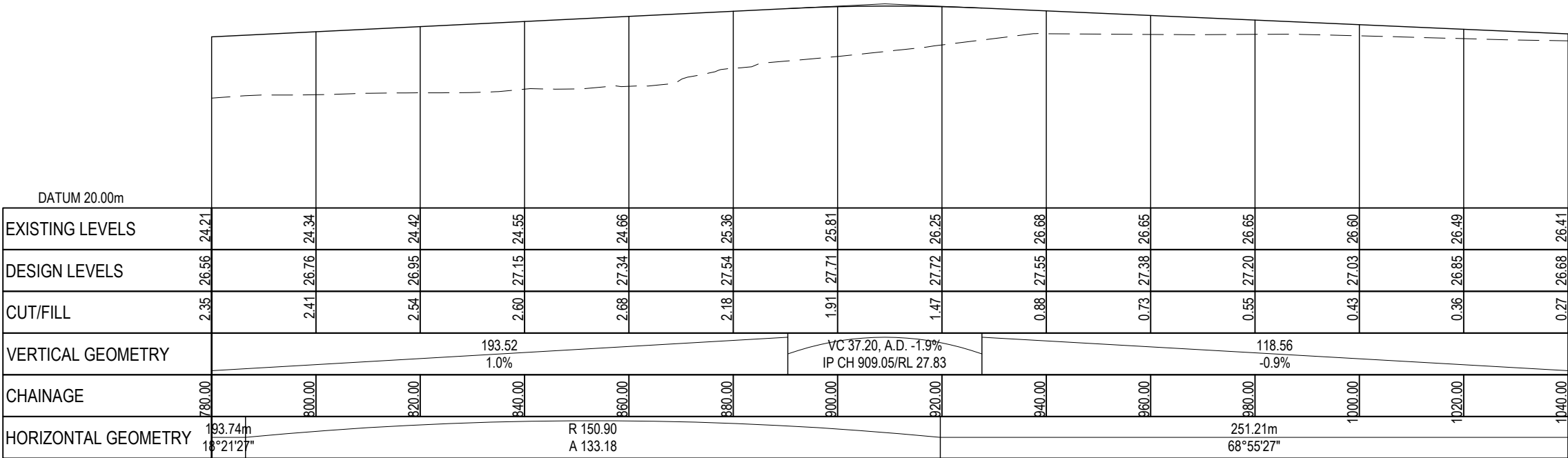
ROAD 6

Project no.	215010		
Scale	AS SHOWN		
Cad file	215010-M-C300.DWG		
Drawing no.	M-C330-12	Rev	A

DATE: 27/05 FILEPATH: F:\Maven\PROJECTS\19101 - SUNFIELD\3\PRODUCTION\MASTER PLANNING\215010-M-C300.DWG



ROAD 6 (HAMLIN RD) - 3
SCALE: HORI 1:1000 VERT 1:200



ROAD 6 (HAMLIN RD) - 4
SCALE: HORI 1:1000 VERT 1:200

RESOURCE CONSENT

- NOTES
- ALL WORKS TO BE IN ACCORDANCE WITH AUCKLAND COUNCIL STANDARDS.
 - CONTRACTOR IS TO AVOID USING GPS FOR SET OUT OF THE KERB LEVELS WHERE GRADIENTS ARE LESS THAN 1%.
 - IT IS THE CONTRACTORS RESPONSIBILITY TO LOCATE ALL SERVICES THAT MAY BE AFFECTED BY THEIR OPERATIONS.
 - THE CONTRACTOR SHALL COMPLY WITH ALL RELEVANT HEALTH AND SAFETY REQUIREMENTS.
 - THE CONTRACTOR SHALL OBTAIN ALL NECESSARY APPROVAL FROM UTILITY OPERATORS BEFORE COMMENCING WORK UNDER OR NEAR THEIR SERVICES.
 - FINAL PAVEMENT DESIGN SUBJECT TO CBR/BEAM TESTS ON SUBGRADE MATERIAL.
 - SETOUT SCHEDULE WITH COORDINATES OF CHAINAGE POINTS ALONG ROAD CENTRELINE TO BE SUPPLIED TO THE CONTRACTOR PRIOR TO CONSTRUCTION.
 - REFER TO LONG SECTION FOR FINISHED CENTRELINE LEVELS. REFER TO TYPICAL CROSS SECTIONS TO OBTAIN LEVELS FOR OTHER LOCATIONS.
 - ALL DUCTS SHALL HAVE LOCATIONS MARKED ON KERB LINES IN ACCORDANCE WITH SPECIFICATION.

LEGEND

----- EX SURFACE

————— DESIGN SURFACE

A	RESOURCE CONSENT	DJ	02/2025
Rev	Description	By	Date
	By	Date	
Survey	BY	MM/YYYY	
Design	BY	MM/YYYY	
Drawn	YC	11/24	
Checked	BY	DATE	

M

A

E

N

Maven Associates

09 571 0050

info@maven.co.nz

www.maven.co.nz

5 Owens Road, Epsom

Auckland 1023

Project

SUNFIELD DEVELOPMENT

ARDMORE, AUCKLAND

SUPERLOT 18, 19, 20, 21

FOR SUNFIELD

DEVELOPMENTS LIMITED

Title

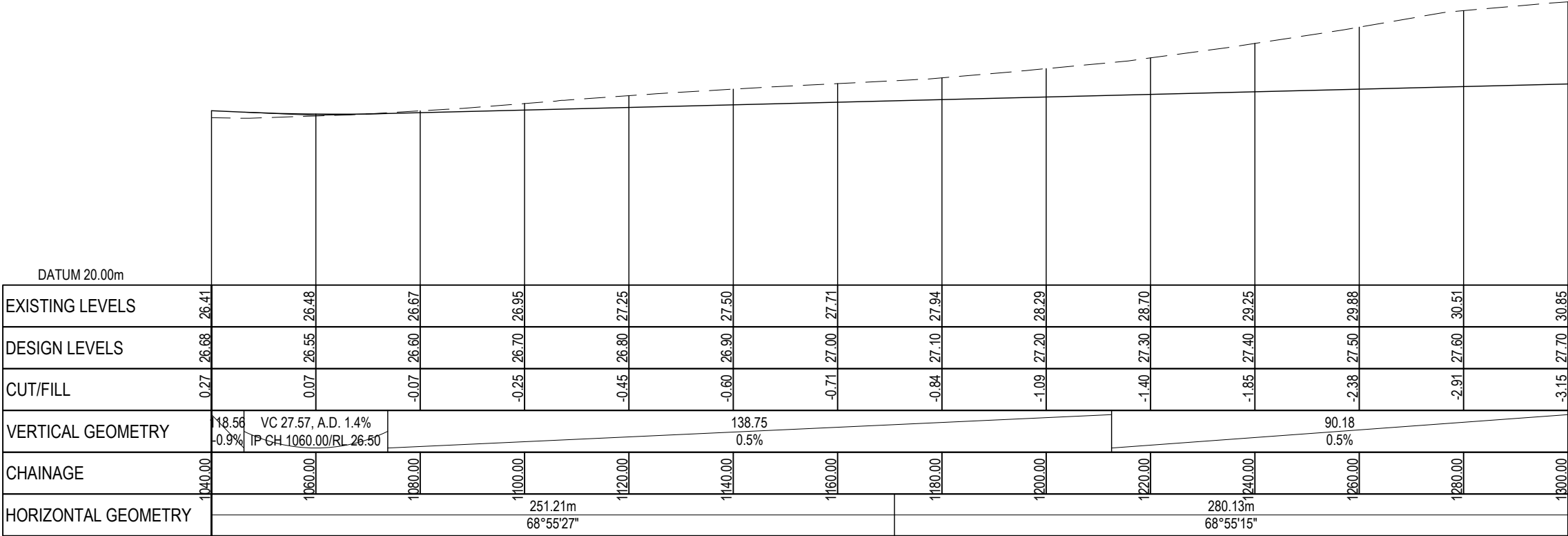
PROPOSED ROADING

LONGSECTION PLAN

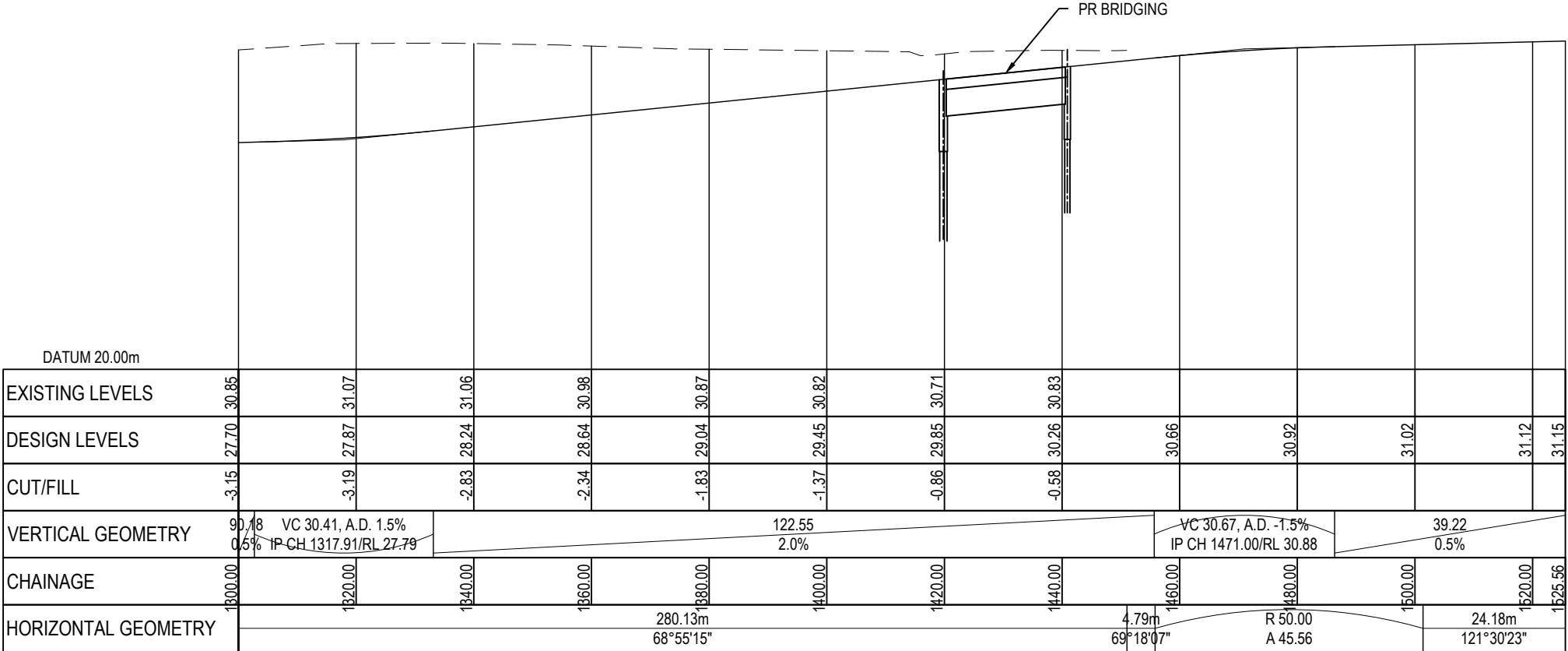
ROAD 6

Project no.	215010		
Scale	AS SHOWN		
Cad file	215010-M-C300.DWG		
Drawing no.	M-C330-13	Rev	A

DATE: 27/25, FILE PATH: F:\Maven\PROJECTS\19101 - SUNFIELD\3\PRODUCTION\MASTER PLANNING\215010-M-C300.DWG



ROAD 6 (HAMLIN RD) - 5
SCALE: HORI 1:1000 VERT 1:200



ROAD 6 (HAMLIN RD) - 6
SCALE: HORI 1:1000 VERT 1:200

RESOURCE CONSENT

- NOTES
1. ALL WORKS TO BE IN ACCORDANCE WITH AUCKLAND COUNCIL STANDARDS.
 2. CONTRACTOR IS TO AVOID USING GPS FOR SET OUT OF THE KERB LEVELS WHERE GRADIENTS ARE LESS THAN 1%.
 3. IT IS THE CONTRACTORS RESPONSIBILITY TO LOCATE ALL SERVICES THAT MAY BE AFFECTED BY THEIR OPERATIONS.
 4. THE CONTRACTOR SHALL COMPLY WITH ALL RELEVANT HEALTH AND SAFETY REQUIREMENTS.
 5. THE CONTRACTOR SHALL OBTAIN ALL NECESSARY APPROVAL FROM UTILITY OPERATORS BEFORE COMMENCING WORK UNDER OR NEAR THEIR SERVICES.
 6. FINAL PAVEMENT DESIGN SUBJECT TO CBR/BEAM TESTS ON SUBGRADE MATERIAL.
 7. SETOUT SCHEDULE WITH COORDINATES OF CHAINAGE POINTS ALONG ROAD CENTRELINE TO BE SUPPLIED TO THE CONTRACTOR PRIOR TO CONSTRUCTION.
 8. REFER TO LONG SECTION FOR FINISHED CENTRELINE LEVELS. REFER TO TYPICAL CROSS SECTIONS TO OBTAIN LEVELS FOR OTHER LOCATIONS.
 9. ALL DUCTS SHALL HAVE LOCATIONS MARKED ON KERB LINES IN ACCORDANCE WITH SPECIFICATION.

LEGEND

----- EX SURFACE
----- DESIGN SURFACE

A	RESOURCE CONSENT	DIJ	02/2025
Rev	Description	By	Date
	By	Date	
Survey	BY	MM/YYYY	
Design	BY	MM/YYYY	
Drawn	YC	11/24	
Checked	BY	DATE	

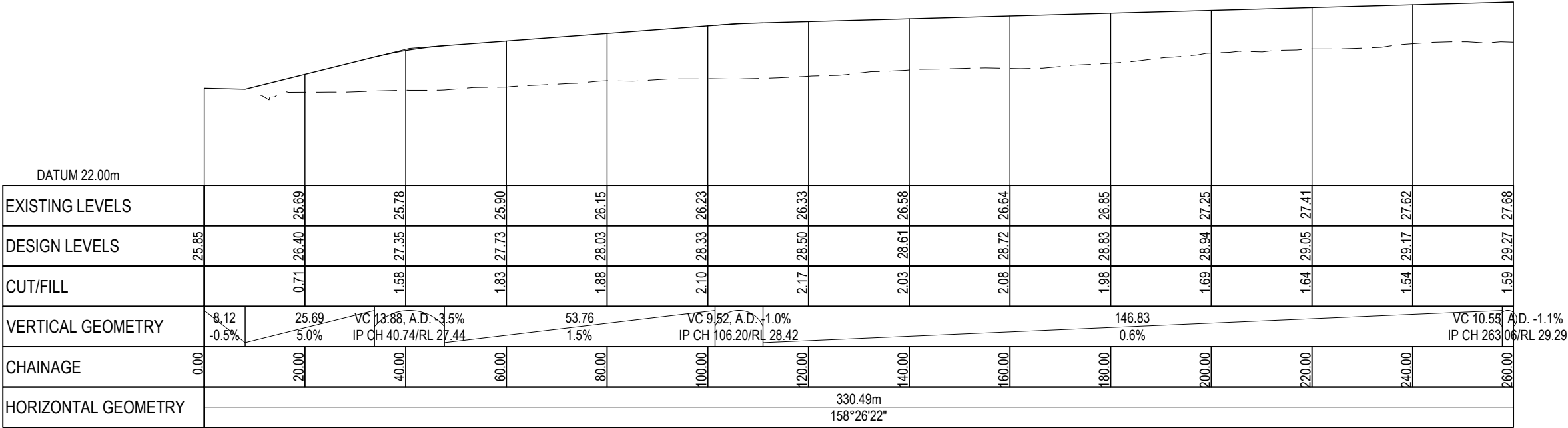


Project
**SUNFIELD DEVELOPMENT
ARDMORE, AUCKLAND
SUPERLOT 18, 19, 20, 21
FOR SUNFIELD
DEVELOPMENTS LIMITED**

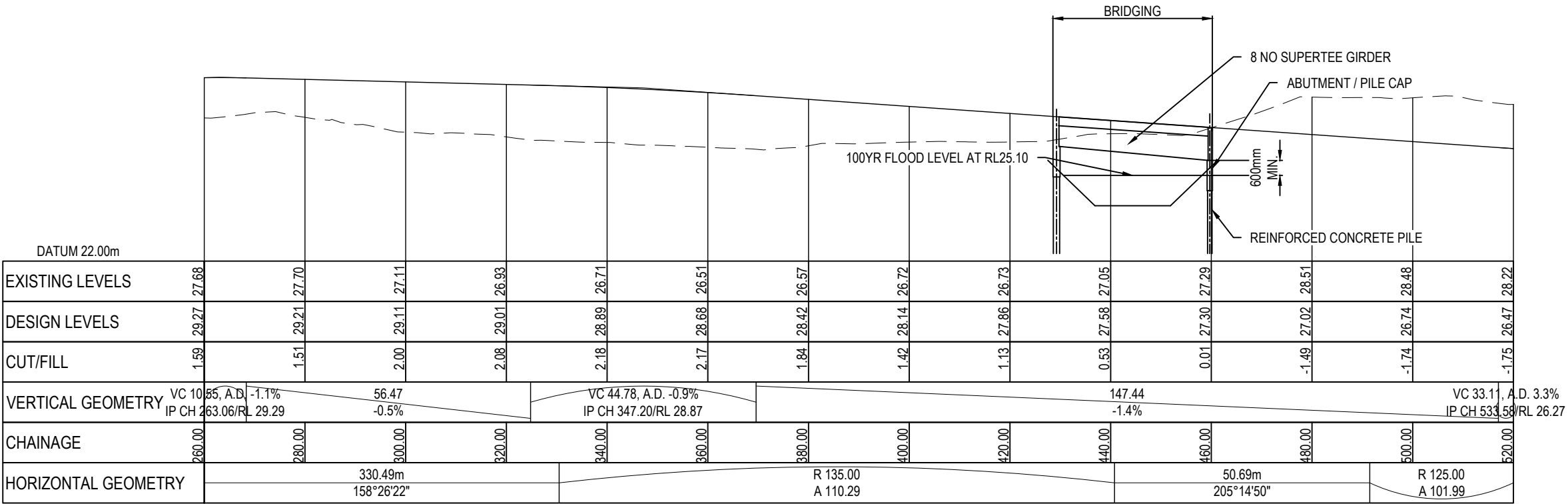
Title
**PROPOSED ROADING
LONGSECTION PLAN
ROAD 6**

Project no.	215010		
Scale	AS SHOWN		
Cad file	215010-M-C300.DWG		
Drawing no.	M-C330-14	Rev	A

DATE: 27/25 - FILEPATH: F:\Maven\PROJECTS\19101 - SUNFIELD\3D\PRODUCTION\MASTER PLANNING\215010-M-C300.DWG



ROAD 7 - 1
SCALE: HORI 1:1000 VERT 1:200



ROAD 7 - 2
SCALE: HORI 1:1000 VERT 1:200

RESOURCE CONSENT

- NOTES
1. ALL WORKS TO BE IN ACCORDANCE WITH AUCKLAND COUNCIL STANDARDS.
 2. CONTRACTOR IS TO AVOID USING GPS FOR SET OUT OF THE KERB LEVELS WHERE GRADIENTS ARE LESS THAN 1%.
 3. IT IS THE CONTRACTORS RESPONSIBILITY TO LOCATE ALL SERVICES THAT MAY BE AFFECTED BY THEIR OPERATIONS.
 4. THE CONTRACTOR SHALL COMPLY WITH ALL RELEVANT HEALTH AND SAFETY REQUIREMENTS.
 5. THE CONTRACTOR SHALL OBTAIN ALL NECESSARY APPROVAL FROM UTILITY OPERATORS BEFORE COMMENCING WORK UNDER OR NEAR THEIR SERVICES.
 6. FINAL PAVEMENT DESIGN SUBJECT TO CBR/BEAM TESTS ON SUBGRADE MATERIAL.
 7. SETOUT SCHEDULE WITH COORDINATES OF CHAINAGE POINTS ALONG ROAD CENTRELINE TO BE SUPPLIED TO THE CONTRACTOR PRIOR TO CONSTRUCTION.
 8. REFER TO LONG SECTION FOR FINISHED CENTRELINE LEVELS. REFER TO TYPICAL CROSS SECTIONS TO OBTAIN LEVELS FOR OTHER LOCATIONS.
 9. ALL DUCTS SHALL HAVE LOCATIONS MARKED ON KERB LINES IN ACCORDANCE WITH SPECIFICATION.

LEGEND

----- EX SURFACE

----- DESIGN SURFACE

A	RESOURCE CONSENT	DJ	02/2025
Rev	Description	By	Date
	By		Date
Survey	BY		MM/YYYY
Design	BY		MM/YYYY
Drawn	YC		11/24
Checked	BY		DATE



Project

SUNFIELD DEVELOPMENT

ARDMORE, AUCKLAND

SUPERLOT 18, 19, 20, 21

FOR SUNFIELD

DEVELOPMENTS LIMITED

Title

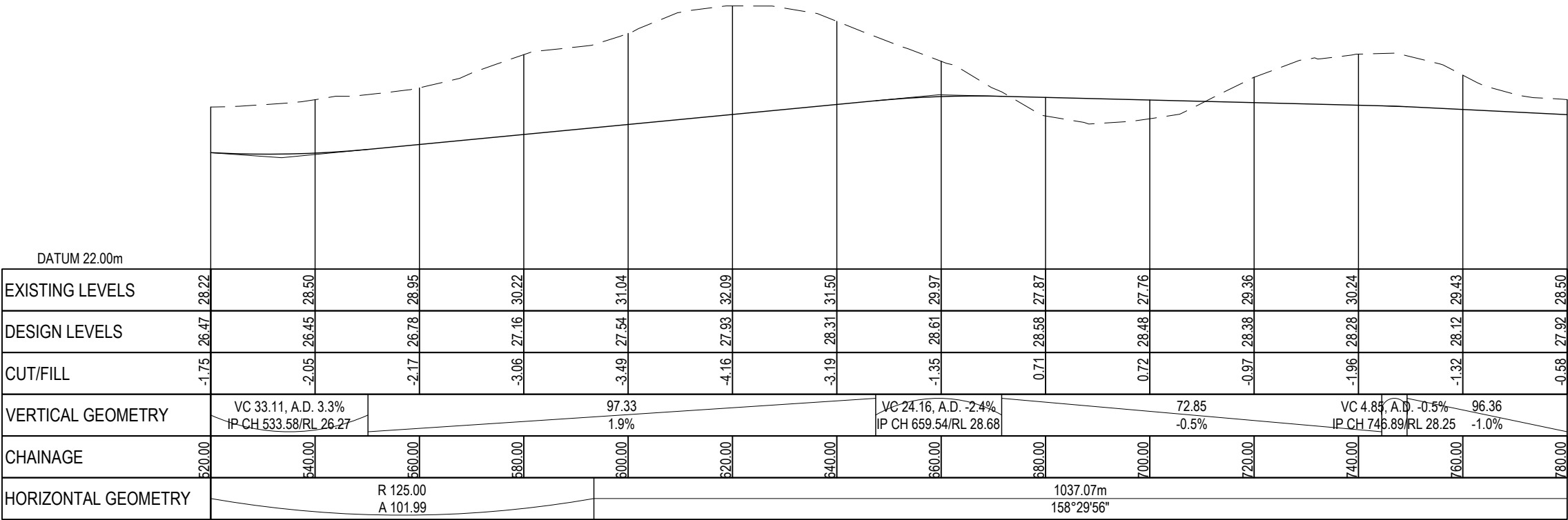
PROPOSED ROADING

LONGSECTION PLAN

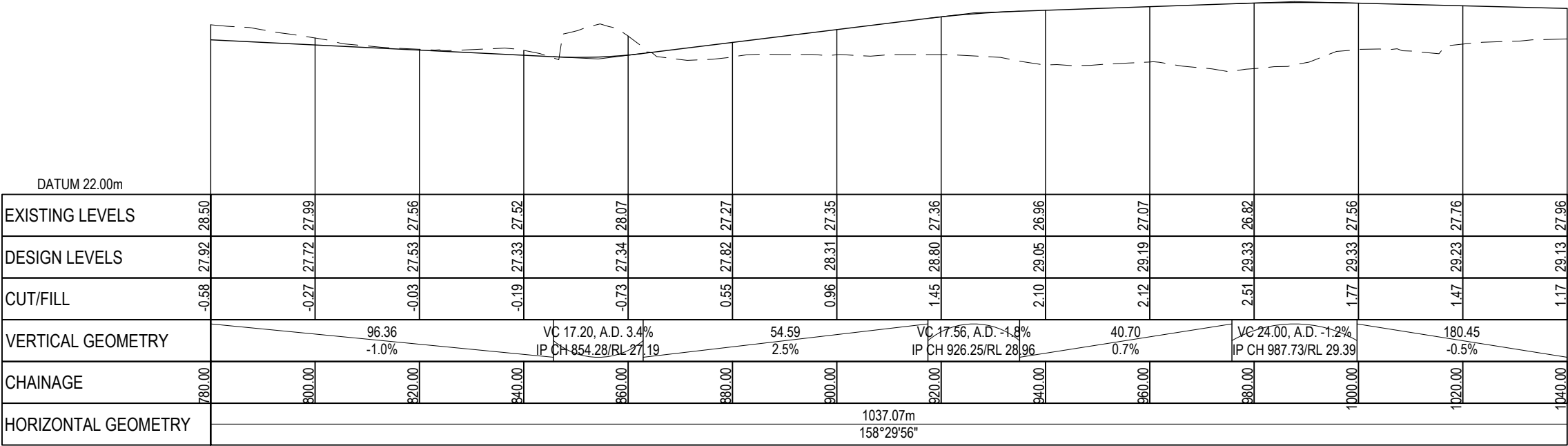
ROAD 7

Project no.	215010
Scale	AS SHOWN
Cad file	215010-M-C300.DWG
Drawing no.	M-C330-15
Rev	A

DATE: 27/05 - FILE PATH: F:\Maven\PROJECTS\19101 - SUNFIELD\3-PRODUCTION\MASTER PLANNING\215010-M-C300.DWG



ROAD 7 - 3
SCALE: HORI 1:1000 VERT 1:200



ROAD 7 - 4
SCALE: HORI 1:1000 VERT 1:200

RESOURCE CONSENT

- NOTES
1. ALL WORKS TO BE IN ACCORDANCE WITH AUCKLAND COUNCIL STANDARDS.
 2. CONTRACTOR IS TO AVOID USING GPS FOR SET OUT OF THE KERB LEVELS WHERE GRADIENTS ARE LESS THAN 1%.
 3. IT IS THE CONTRACTORS RESPONSIBILITY TO LOCATE ALL SERVICES THAT MAY BE AFFECTED BY THEIR OPERATIONS.
 4. THE CONTRACTOR SHALL COMPLY WITH ALL RELEVANT HEALTH AND SAFETY REQUIREMENTS.
 5. THE CONTRACTOR SHALL OBTAIN ALL NECESSARY APPROVAL FROM UTILITY OPERATORS BEFORE COMMENCING WORK UNDER OR NEAR THEIR SERVICES.
 6. FINAL PAVEMENT DESIGN SUBJECT TO CBR/BEAM TESTS ON SUBGRADE MATERIAL.
 7. SETOUT SCHEDULE WITH COORDINATES OF CHAINAGE POINTS ALONG ROAD CENTRELINE TO BE SUPPLIED TO THE CONTRACTOR PRIOR TO CONSTRUCTION.
 8. REFER TO LONG SECTION FOR FINISHED CENTRELINE LEVELS. REFER TO TYPICAL CROSS SECTIONS TO OBTAIN LEVELS FOR OTHER LOCATIONS.
 9. ALL DUCTS SHALL HAVE LOCATIONS MARKED ON KERB LINES IN ACCORDANCE WITH SPECIFICATION.

LEGEND

----- EX SURFACE

----- DESIGN SURFACE

A	RESOURCE CONSENT	DIJ	02/2025
Rev	Description	By	Date
	By	Date	
Survey	BY	MM/YYYY	
Design	BY	MM/YYYY	
Drawn	YC	11/24	
Checked	BY	DATE	

M

A

E

N

Maven Associates
09 571 0050
info@maven.co.nz
www.maven.co.nz
5 Owens Road, Epsom
Auckland 1023

Project

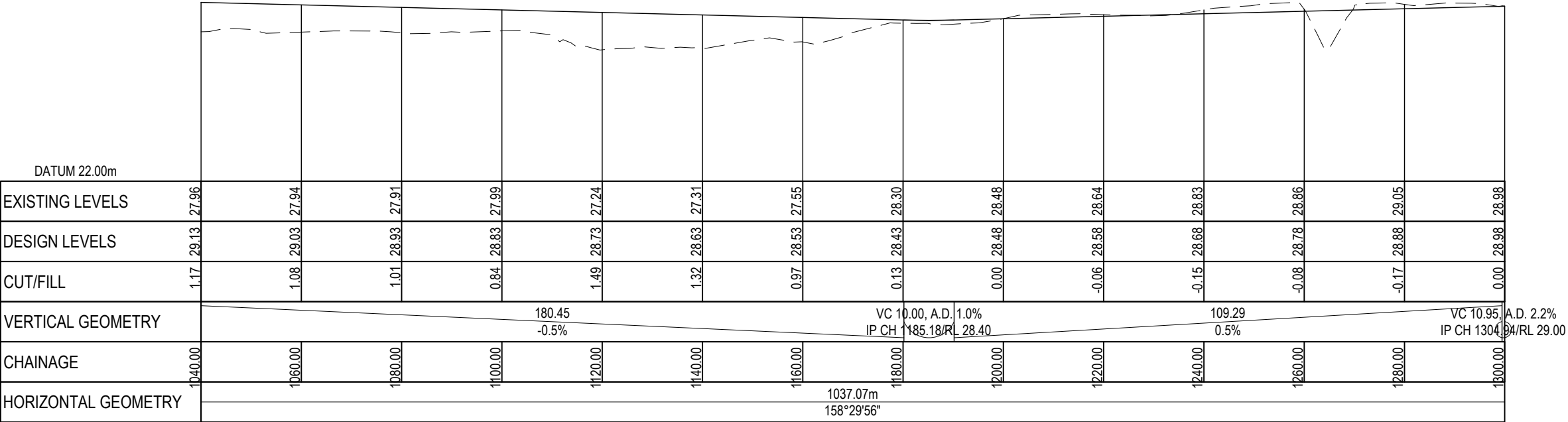
**SUNFIELD DEVELOPMENT
ARDMORE, AUCKLAND
SUPERLOT 18, 19, 20, 21
FOR SUNFIELD
DEVELOPMENTS LIMITED**

Title

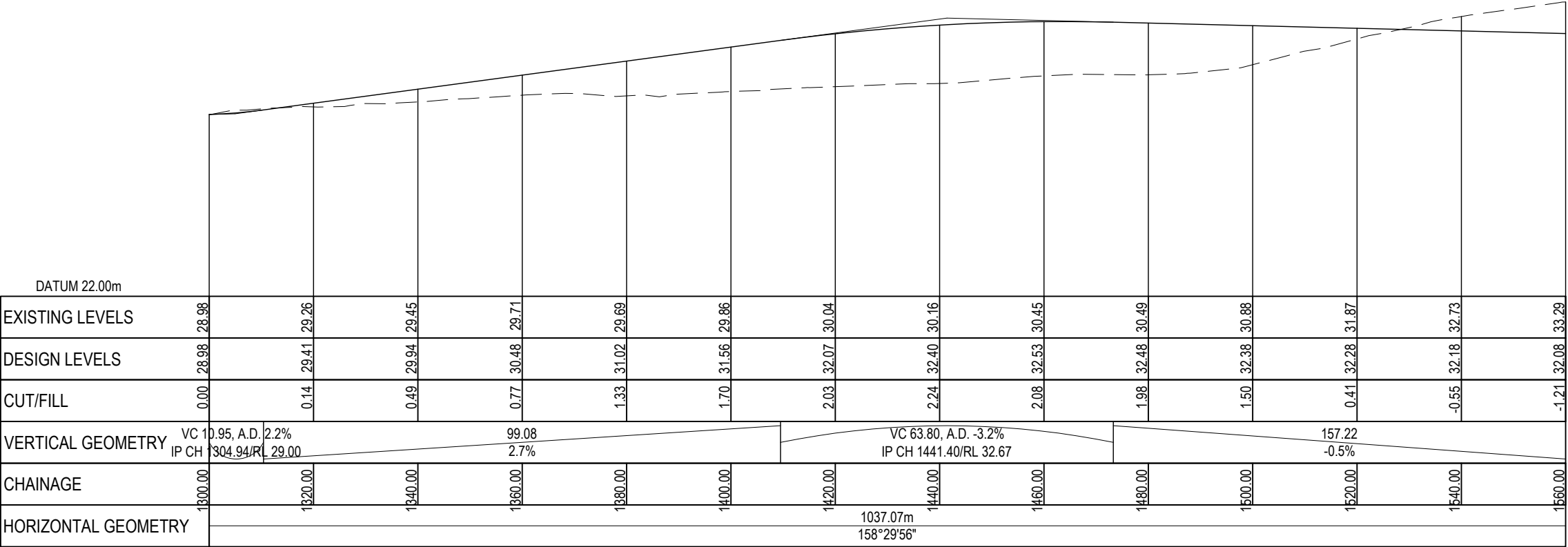
**PROPOSED ROADING
LONGSECTION PLAN
ROAD 7**

Project no.	215010		
Scale	AS SHOWN		
Cad file	215010-M-C300.DWG		
Drawing no.	M-C330-16	Rev	A

DATE: 27/25 - FILE PATH: F:\Maven\PROJECTS\19101 - SUNFIELD\3\PRODUCTION\MASTER PLANNING\215010-M-C300.DWG



ROAD 7 - 5
SCALE: HORI 1:1000 VERT 1:200



ROAD 7 - 6
SCALE: HORI 1:1000 VERT 1:200

RESOURCE CONSENT

- NOTES
1. ALL WORKS TO BE IN ACCORDANCE WITH AUCKLAND COUNCIL STANDARDS.
 2. CONTRACTOR IS TO AVOID USING GPS FOR SET OUT OF THE KERB LEVELS WHERE GRADIENTS ARE LESS THAN 1%.
 3. IT IS THE CONTRACTORS RESPONSIBILITY TO LOCATE ALL SERVICES THAT MAY BE AFFECTED BY THEIR OPERATIONS.
 4. THE CONTRACTOR SHALL COMPLY WITH ALL RELEVANT HEALTH AND SAFETY REQUIREMENTS.
 5. THE CONTRACTOR SHALL OBTAIN ALL NECESSARY APPROVAL FROM UTILITY OPERATORS BEFORE COMMENCING WORK UNDER OR NEAR THEIR SERVICES.
 6. FINAL PAVEMENT DESIGN SUBJECT TO CBR/BEAM TESTS ON SUBGRADE MATERIAL.
 7. SETOUT SCHEDULE WITH COORDINATES OF CHAINAGE POINTS ALONG ROAD CENTRELINE TO BE SUPPLIED TO THE CONTRACTOR PRIOR TO CONSTRUCTION.
 8. REFER TO LONG SECTION FOR FINISHED CENTRELINE LEVELS. REFER TO TYPICAL CROSS SECTIONS TO OBTAIN LEVELS FOR OTHER LOCATIONS.
 9. ALL DUCTS SHALL HAVE LOCATIONS MARKED ON KERB LINES IN ACCORDANCE WITH SPECIFICATION.

LEGEND

----- EX SURFACE

----- DESIGN SURFACE

A	RESOURCE CONSENT	DIJ	02/2025
Rev	Description	By	Date
	By	Date	
Survey	BY	MM/YYYY	
Design	BY	MM/YYYY	
Drawn	YC	11/24	
Checked	BY	DATE	



Project

SUNFIELD DEVELOPMENT

ARDMORE, AUCKLAND

SUPERLOT 18, 19, 20, 21

FOR SUNFIELD

DEVELOPMENTS LIMITED

Title

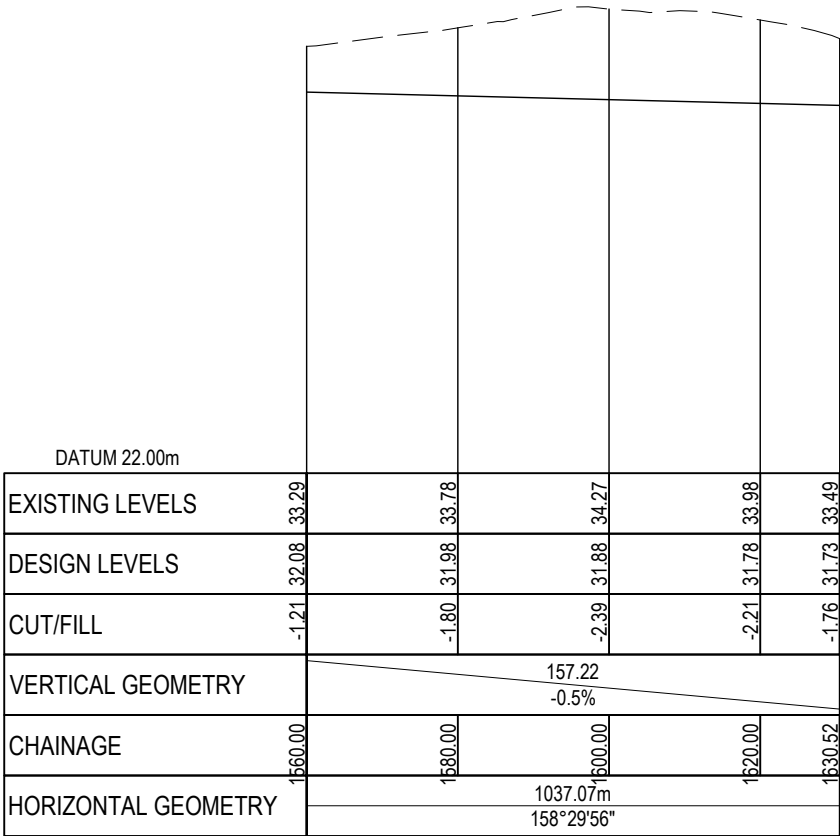
PROPOSED ROADING

LONGSECTION PLAN

ROAD 7

Project no.	215010
Scale	AS SHOWN
Cad file	215010-M-C300.DWG
Drawing no.	M-C330-17
Rev	A

DATE: 27/25 - FILE PATH: F:\M\EN\PROJECTS\215010 - SUNFIELD\03\PRODUCTION\MASTER PLANNING\215010-M-C300.DWG



ROAD 7 - 7
SCALE: HORI 1:1000 VERT 1:200

RESOURCE CONSENT

- NOTES
1. ALL WORKS TO BE IN ACCORDANCE WITH AUCKLAND COUNCIL STANDARDS.
 2. CONTRACTOR IS TO AVOID USING GPS FOR SET OUT OF THE KERB LEVELS WHERE GRADIENTS ARE LESS THAN 1%.
 3. IT IS THE CONTRACTORS RESPONSIBILITY TO LOCATE ALL SERVICES THAT MAY BE AFFECTED BY THEIR OPERATIONS.
 4. THE CONTRACTOR SHALL COMPLY WITH ALL RELEVANT HEALTH AND SAFETY REQUIREMENTS.
 5. THE CONTRACTOR SHALL OBTAIN ALL NECESSARY APPROVAL FROM UTILITY OPERATORS BEFORE COMMENCING WORK UNDER OR NEAR THEIR SERVICES.
 6. FINAL PAVEMENT DESIGN SUBJECT TO CBR/BEM TESTS ON SUBGRADE MATERIAL.
 7. SETOUT SCHEDULE WITH COORDINATES OF CHAINAGE POINTS ALONG ROAD CENTRELINE TO BE SUPPLIED TO THE CONTRACTOR PRIOR TO CONSTRUCTION.
 8. REFER TO LONG SECTION FOR FINISHED CENTRELINE LEVELS. REFER TO TYPICAL CROSS SECTIONS TO OBTAIN LEVELS FOR OTHER LOCATIONS.
 9. ALL DUCTS SHALL HAVE LOCATIONS MARKED ON KERB LINES IN ACCORDANCE WITH SPECIFICATION.

LEGEND

----- EX SURFACE
————— DESIGN SURFACE

A	RESOURCE CONSENT	DJ	02/2025
Rev	Description	By	Date
	By	Date	
Survey	BY	MM/YYYY	
Design	BY	MM/YYYY	
Drawn	YC	11/24	
Checked	BY	DATE	

M

A

E

N

Maven Associates

09 571 0050

info@maven.co.nz

www.maven.co.nz

5 Owens Road, Epsom

Auckland 1023

Project

**SUNFIELD DEVELOPMENT
ARDMORE, AUCKLAND
SUPERLOT 18, 19, 20, 21
FOR SUNFIELD
DEVELOPMENTS LIMITED**

Title

**PROPOSED ROADING
LONGSECTION PLAN
ROAD 7**

Project no.	215010		
Scale	AS SHOWN		
Cad file	215010-M-C300.DWG		
Drawing no.	M-C330-18	Rev	A



RESOURCE CONSENT

- TRAFFIC SIGNAL CONTROL INTERSECTION
- ROUNDABOUT INTERSECTION
- GIVEWAY CONTROL INTERSECTION

A	RESOURCE CONSENT	DIJ	02/2025
Rev	Description	By	Date
Survey	##		MM/YYYY
Design	##		MM/YYYY
Drawn	JJ		01/25
Checked	##		###



Maven Associates
09 571 0050
info@maven.co.nz
www.maven.co.nz
5 Owens Road, Epsom
Auckland 1023

Project
**SUNFIELD DEVELOPMENT
ARDMORE, AUCKLAND
SUPERLOT 18, 19, 20, 21
FOR SUNFIELD
DEVELOPMENTS LIMITED**

Title
**PROPOSED ROADING
INTERSECTION CONTROL
OVERVIEW PLAN**

Project no.	215010
Scale	1:10000 @ A3
Cad file	215010-M-C340.DWG
Drawing no.	M-C340
Rev	A