CONTACT ENERGY

SOUTHLAND WIND FARM

VENLAW ROAD 794, SLOPEDOWN, SOUTHLAND

DRAWING LIST		DAY	11	17	14
		MONTH	07	07	08
		YEAR	25	25	25
220372-1000	DRAWING LIST AND TITLE PAGE		A	B	C
220372-1001	NOTES, LEGEND AND SYMBOLS		A		
220372-1002	OVERALL SITE PLAN		A		
220372-1005	SURPLUS FILL DISPOSAL PLAN - SHEET 1 OF 3		A	B	
220372-1006	SURPLUS FILL DISPOSAL PLAN - SHEET 2 OF 3		A	B	
220372-1007	SURPLUS FILL DISPOSAL PLAN - SHEET 3 OF 3		A	B	
220372-1020	KEY PLANS (WTGS AND ACCESS TRACKS) - SHEET 1 OF 5		A		
220372-1021	KEY PLANS (WTGS AND ACCESS TRACKS) - SHEET 2 OF 5		A		
220372-1022	KEY PLANS (WTGS AND ACCESS TRACKS) - SHEET 3 OF 5		A		
220372-1023	KEY PLANS (WTGS AND ACCESS TRACKS) - SHEET 4 OF 5		A		
220372-1024	KEY PLANS (WTGS AND ACCESS TRACKS) - SHEET 5 OF 5		A	B	
220372-1025	KEY PLANS (TRANSMISSION ROUTE) - SHEET 1 OF 3		A		
220372-1026	KEY PLANS (TRANSMISSION ROUTE) - SHEET 2 OF 3		A		
220372-1027	KEY PLANS (TRANSMISSION ROUTE) - SHEET 3 OF 3		A		
220372-1030	PROPOSED SITE PLAN - SHEET 1 OF 57		A		
220372-1031	PROPOSED SITE PLAN - SHEET 2 OF 57		A		
220372-1032	PROPOSED SITE PLAN - SHEET 3 OF 57		A		
220372-1033	PROPOSED SITE PLAN - SHEET 4 OF 57		A		
220372-1034	PROPOSED SITE PLAN - SHEET 5 OF 57		A		
220372-1035	PROPOSED SITE PLAN - SHEET 6 OF 57		A		
220372-1036	PROPOSED SITE PLAN - SHEET 7 OF 57		A		
220372-1037	PROPOSED SITE PLAN - SHEET 8 OF 57		A		
220372-1038	PROPOSED SITE PLAN - SHEET 9 OF 57		A		
220372-1039	PROPOSED SITE PLAN - SHEET 10 OF 57		A		
220372-1040	PROPOSED SITE PLAN - SHEET 11 OF 57		A		
220372-1041	PROPOSED SITE PLAN - SHEET 12 OF 57		A		
220372-1042	PROPOSED SITE PLAN - SHEET 13 OF 57		A		
220372-1043	PROPOSED SITE PLAN - SHEET 14 OF 57		A		
220372-1044	PROPOSED SITE PLAN - SHEET 15 OF 57		A		
220372-1045	PROPOSED SITE PLAN - SHEET 16 OF 57		A		
220372-1046	PROPOSED SITE PLAN - SHEET 17 OF 57		A		
220372-1047	PROPOSED SITE PLAN - SHEET 18 OF 57		A		
220372-1048	PROPOSED SITE PLAN - SHEET 19 OF 57		A		
220372-1049	PROPOSED SITE PLAN - SHEET 20 OF 57		A		
220372-1050	PROPOSED SITE PLAN - SHEET 21 OF 57		A		
220372-1051	PROPOSED SITE PLAN - SHEET 22 OF 57		A		
220372-1052	PROPOSED SITE PLAN - SHEET 23 OF 57		A		
220372-1053	PROPOSED SITE PLAN - SHEET 24 OF 57		A		
220372-1054	PROPOSED SITE PLAN - SHEET 25 OF 57		A		
220372-1055	PROPOSED SITE PLAN - SHEET 26 OF 57		A		
220372-1056	PROPOSED SITE PLAN - SHEET 27 OF 57		A		
220372-1057	PROPOSED SITE PLAN - SHEET 28 OF 57		A		
220372-1058	PROPOSED SITE PLAN - SHEET 29 OF 57		A		
220372-1059	PROPOSED SITE PLAN - SHEET 30 OF 57		A		
220372-1060	PROPOSED SITE PLAN - SHEET 31 OF 57		A		
220372-1061	PROPOSED SITE PLAN - SHEET 32 OF 57		A		
220372-1062	PROPOSED SITE PLAN - SHEET 33 OF 57		A		
220372-1063	PROPOSED SITE PLAN - SHEET 34 OF 57		A		
220372-1064	PROPOSED SITE PLAN - SHEET 35 OF 57		A		
220372-1065	PROPOSED SITE PLAN - SHEET 36 OF 57		A		
220372-1066	PROPOSED SITE PLAN - SHEET 37 OF 57		A		
220372-1067	PROPOSED SITE PLAN - SHEET 38 OF 57		A		
220372-1068	PROPOSED SITE PLAN - SHEET 39 OF 57		A		
220372-1069	PROPOSED SITE PLAN - SHEET 40 OF 57		A		
220372-1070	PROPOSED SITE PLAN - SHEET 41 OF 57		A		
220372-1071	PROPOSED SITE PLAN - SHEET 42 OF 57		A		
220372-1072	PROPOSED SITE PLAN - SHEET 43 OF 57		A		
220372-1073	PROPOSED SITE PLAN - SHEET 44 OF 57		A		
220372-1074	PROPOSED SITE PLAN - SHEET 45 OF 57		A		
220372-1075	PROPOSED SITE PLAN - SHEET 46 OF 57		A		
220372-1076	PROPOSED SITE PLAN - SHEET 47 OF 57		A		
220372-1077	PROPOSED SITE PLAN - SHEET 48 OF 57		A		
220372-1078	PROPOSED SITE PLAN - SHEET 49 OF 57		A		
220372-1079	PROPOSED SITE PLAN - SHEET 50 OF 57		A		
220372-1080	PROPOSED SITE PLAN - SHEET 51 OF 57		A		
220372-1081	PROPOSED SITE PLAN - SHEET 52 OF 57		A	B	
220372-1082	PROPOSED SITE PLAN - SHEET 53 OF 57		A	B	
220372-1083	PROPOSED SITE PLAN - SHEET 54 OF 57		A		
220372-1084	PROPOSED SITE PLAN - SHEET 55 OF 57		A		
220372-1085	PROPOSED SITE PLAN - SHEET 56 OF 57		A		
220372-1086	PROPOSED SITE PLAN - SHEET 57 OF 57		A		
220372-1100	PROPOSED SITE PLAN (TRANSMISSION ROUTE) - SHEET 1 OF 13		A		
220372-1101	PROPOSED SITE PLAN (TRANSMISSION ROUTE) - SHEET 2 OF 13		A		
220372-1102	PROPOSED SITE PLAN (TRANSMISSION ROUTE) - SHEET 3 OF 13		A		
220372-1103	PROPOSED SITE PLAN (TRANSMISSION ROUTE) - SHEET 4 OF 13		A		
220372-1104	PROPOSED SITE PLAN (TRANSMISSION ROUTE) - SHEET 5 OF 13		A		
220372-1105	PROPOSED SITE PLAN (TRANSMISSION ROUTE) - SHEET 6 OF 13		A		
220372-1106	PROPOSED SITE PLAN (TRANSMISSION ROUTE) - SHEET 7 OF 13		A		
220372-1107	PROPOSED SITE PLAN (TRANSMISSION ROUTE) - SHEET 8 OF 13		A		
220372-1108	PROPOSED SITE PLAN (TRANSMISSION ROUTE) - SHEET 9 OF 13		A		
220372-1109	PROPOSED SITE PLAN (TRANSMISSION ROUTE) - SHEET 10 OF 13		A		
220372-1110	PROPOSED SITE PLAN (TRANSMISSION ROUTE) - SHEET 11 OF 13		A		
220372-1111	PROPOSED SITE PLAN (TRANSMISSION ROUTE) - SHEET 12 OF 13		A		
220372-1112	PROPOSED SITE PLAN (TRANSMISSION ROUTE) - SHEET 13 OF 13		A		
220372-1120	SITE FACILITIES SITE PLAN - SITE COMPOUND		A		
220372-1121	SITE FACILITIES SITE PLAN - TEMPORARY TURBINE COMPONENT STORAGE/SITE COMPOUND		A		
220372-1122	SITE FACILITIES SITE PLAN - O & M FACILITY		A		
220372-1123	SITE FACILITIES SITE PLAN - OVERFLOW STORAGE AREA		A		
220372-1124	SITE FACILITIES SITE PLAN - VENLAW ENTRANCE AND CARPARK AREAS		A		
220372-1125	SITE FACILITIES SITE PLAN - BATCHING PLANT A		A		
220372-1126	SITE FACILITIES SITE PLAN - BATCHING PLANT B		A		
220372-1127	SITE FACILITIES SITE PLAN - SUBSTATION		A		
220372-1128	SITE FACILITIES SITE PLAN - GRID INJECTION POINT (GIP)		A		
220372-1130	SURPLUS FILL DISPOSAL TYPICAL DETAILS		A		
220372-1132	WETLAND EARTHWORKS MITIGATION MEASURES		A		
220372-1135	TYPICAL WTG HARDSTAND LAYOUT		A		
220372-1136	TYPICAL ROAD CROSS SECTION SHEET 1 OF 2		A		
220372-1137	TYPICAL ROAD CROSS SECTION SHEET 2 OF 2		A		
220372-1140	TYPICAL STORMWATER CULVERT AND DRAIN DETAILS - SHEET 1 OF 3		A		
220372-1141	TYPICAL STORMWATER CULVERT AND DRAIN DETAILS - SHEET 2 OF 3		A		
220372-1142	TYPICAL STORMWATER CULVERT AND DRAIN DETAILS - SHEET 3 OF 3		A		
220372-1145	TYPICAL NOTABLE STREAM CULVERT DETAILS - FISH PASSAGE		A		
220372-1146	NOTABLE STREAM CULVERT (NSC1) DETAILS - TROUT PASSAGE PREVENTION		A		
220372-1147	NOTABLE STREAM CULVERT (NSC3) DETAILS - TROUT PASSAGE PREVENTION		A		
220372-1148	NOTABLE STREAM CULVERT (NSC6) DETAILS - TROUT PASSAGE PREVENTION		A		
220372-1149	TEMPORARY DIVERSION WORKS - PHASE 1 & 2		A		
220372-1151	TYPICAL EROSION AND SEDIMENT CONTROL PLAN - GULLY SFD		A		B
220372-1152	TYPICAL EROSION AND SEDIMENT CONTROL PLAN - SHOULDER AND BLANKET SFD		A		B
220372-1153	TYPICAL EROSION AND SEDIMENT CONTROL PLAN - WTG HARDSTANDS		A		B
220372-1154	TYPICAL EROSION AND SEDIMENT CONTROL PLAN - WTG HARDSTANDS WITHIN WETLANDS		A		B
220372-1155	TYPICAL EROSION AND SEDIMENT CONTROL PLAN - ACCESS TRACK		A		B
220372-1156	TYPICAL EROSION AND SEDIMENT CONTROL PLAN - SITE FACILITY PLATFORM		A		B
220372-1160	TYPICAL EROSION AND SEDIMENT CONTROL DETAILS		A		

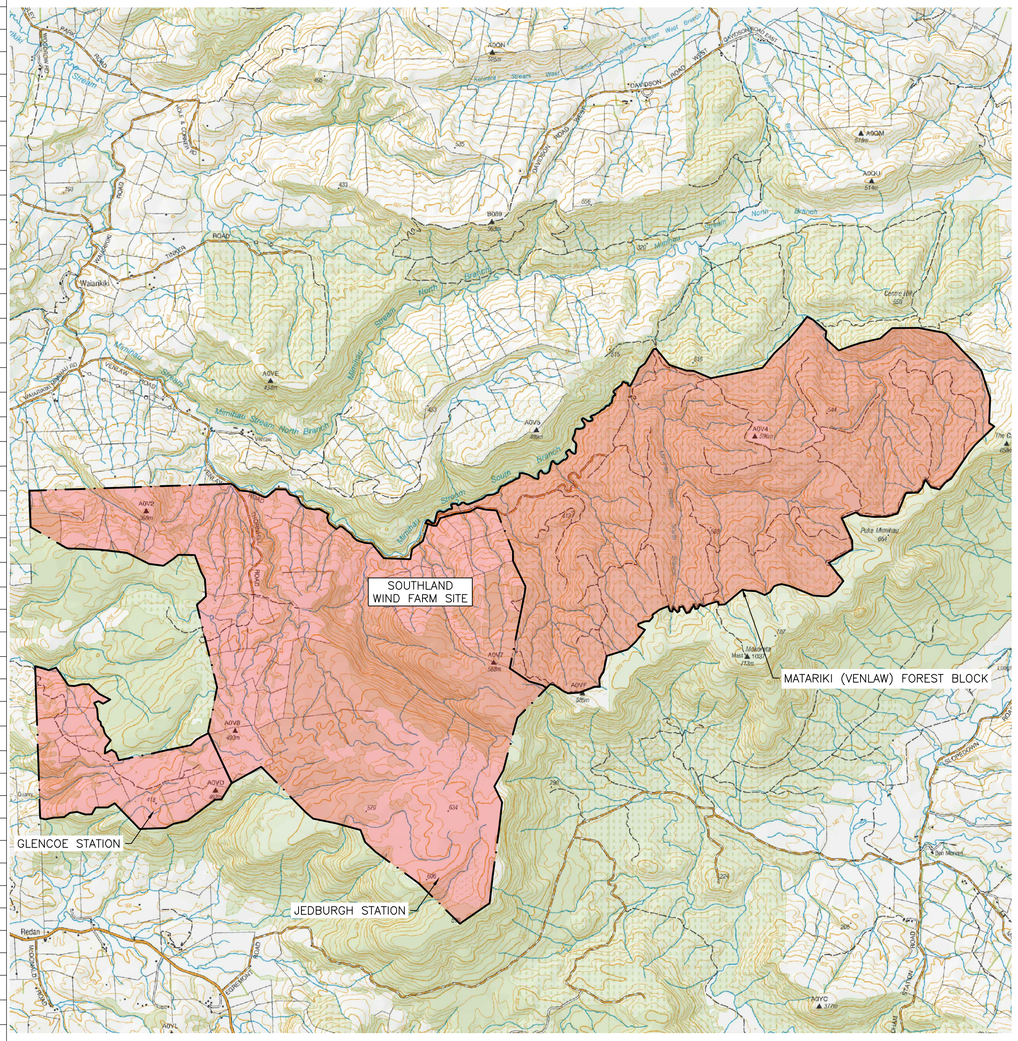

SITE LOCATION
SCALE 1: 50 000

NOTE: MAP SOURCED FROM LINZ

RESOURCE CONSENT

REV	DATE	ISSUE	BY
C	14.08.25	RESOURCE CONSENT	JM
B	17.07.25	RESOURCE CONSENT	JM
A	11.07.25	RESOURCE CONSENT	JM

PREP. BY	REVD. BY
JM	DT
APPROVED FOR ISSUE	
L GORDON	

RILEY
www.riley.co.nz

CLIENT	CONTACT ENERGY
ADDRESS	VENLAW ROAD 794, SLOPEDOWN, SOUTHLAND
PROJECT	SOUTHLAND WIND FARM
SHEET TITLE	DRAWING LIST AND TITLE PAGE

CADFILE	220372-1000.dwg
SCALE (A1)	ORIG. SHEET SIZE
1:25000	A1
DRAWING No.	REV.
220372-1000	C

LEGEND

SITE BOUNDARIES

BOUNDARIES

EXISTING CONTOURS (MAJOR)

EXISTING CONTOURS (MINOR)

PROPOSED TOP OF SLOPE

PROPOSED BOTTOM OF SLOPE

PROPOSED CONTOURS (MAJOR)

PROPOSED CONTOURS (MINOR)

PROPOSED ACCESS TRACK CENTRELINE

PROPOSED U-DRAIN (PLATFORM)

PROPOSED V-DRAIN (ROAD)

MAT-16 PROPOSED WTG POSITION

HV PROPOSED TRANSMISSION LINE

PROPOSED TRANSMISSION LINE POLE

SURPLUS FILL DISPOSAL (BLANKET TYPE)

SURPLUS FILL DISPOSAL (SHOULDER TYPE)

SURPLUS FILL DISPOSAL (GULLY TYPE)

STREAM CROSSING (CATCHMENTS > 40HA, REQUIRING FISH PASSAGE DESIGN)

CULVERTS FOR MAINTAINING BOG AND FEN WETLAND FLOWPATHS IN JEDBOROUGH PLATEAU (BY WWLA)

CULVERTS FOR MAINTAINING FLOWPATHS AND PLATFORM DRAINAGE

WETLAND

VERY HIGH VALUE VEGETATION

HIGH VALUE VEGETATION

10m BUFFER FROM WETLANDS

CUT DEPTH CONTOUR

CUT/FILL INTERFACE CONTOUR

FILL DEPTH CONTOUR

>10m CUT

10m to 8m CUT

8m to 6m CUT

6m to 4m CUT

4m to 2m CUT

2m to 0m CUT

0m to 2m FILL

2m to 4m FILL

4m to 6m FILL

6m to 8m FILL

8m to 10m FILL

>10m FILL

NOTES:

1. EARTHWORKS & SEDIMENT CONTROL FOR THE PROPOSED WORKS SHALL BE IN ACCORDANCE WITH AUCKLAND COUNCIL GD05 GUIDELINES.
2. ALL WORK & MATERIALS TO BE IN ACCORDANCE WITH THE NZBC, SOUTHLAND DISTRICT COUNCIL STANDARDS & SPECIFICATIONS
3. ACCESS TRACK PRELIMINARY GEOMETRIC DESIGN BASED ON WTG BLADE TRANSPORT VEHICLE SPECIFICATIONS - FOR AN 85m LONG BLADE (170m DIAMETER)
4. WTG PLATFORM PRELIMINARY GEOMETRY BASED ON TYPICAL LAYDOWN CONFIGURATION FOR A 170m DIAMETER WTG.
5. LIDAR TOPOGRAPHICAL INFORMATION PROVIDED BY AERIAL SURVEYS LIMITED AS PART OF THE ELEVATION AOTEAROA PROJECT.
6. CUT AND FILL ISOPACHS SHOWN ARE BASED ON THE DIFFERENCE BETWEEN THE EXISTING GROUND SURFACE AND THE PROPOSED SURFACE

RESOURCE CONSENT

REV	DATE	ISSUE	BY
A	11.07.25	RESOURCE CONSENT	JM

PREP. BY	REVD. BY
JM	DT
APPROVED FOR ISSUE	
D TATE	

RILEY
www.riley.co.nz

CLIENT	CONTACT ENERGY
ADDRESS	VENLAW ROAD 794, SLOPEDOWN, SOUTHLAND
PROJECT	SOUTHLAND WIND FARM
SHEET TITLE	NOTES, LEGEND AND SYMBOLS

CADFILE	220372-1001.dwg
SCALE (A1)	N.T.S
ORIG. SHEET SIZE	A1
DRAWING No.	220372-1001
REV.	A

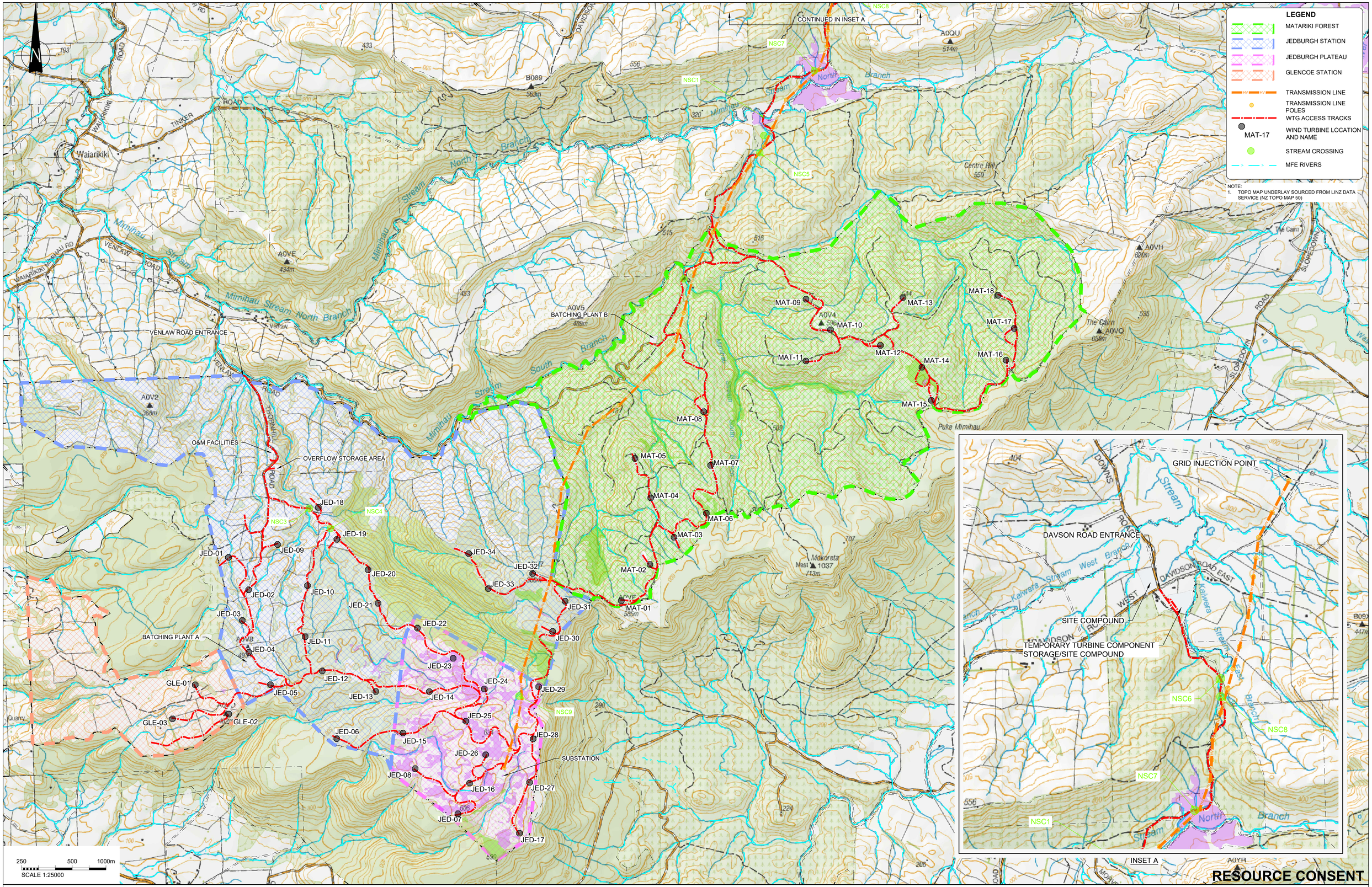

RESOURCE CONSENT

REV	DATE	ISSUE	BY
A	11.07.25	RESOURCE CONSENT	JM

PREP. BY	REVD. BY
JM	DT
APPROVED FOR ISSUE	
D TATE	

RILEY
www.riley.co.nz

CLIENT	CONTACT ENERGY
ADDRESS	VENLAW ROAD 794, SLOPEDOWN, SOUTHLAND
PROJECT	SOUTHLAND WIND FARM
SHEET TITLE	OVERALL SITE PLAN

CADFILE	220372-1002.dwg
SCALE (A1)	1:25000
ORIG. SHEET SIZE	A1
DRAWING No.	220372-1002
REV.	A

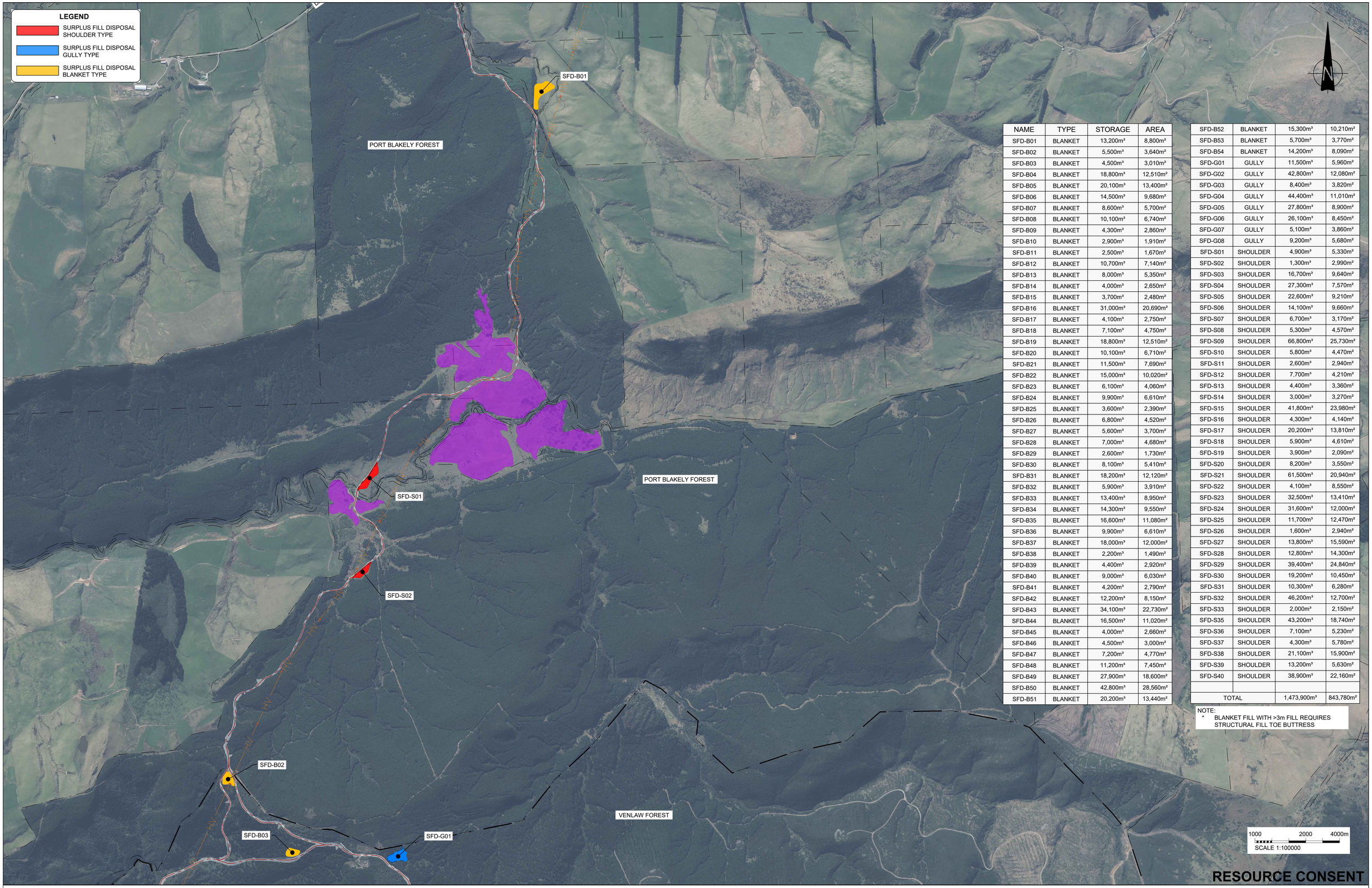

NAME	TYPE	STORAGE	AREA
SFD-B01	BLANKET	13,200m³	8,800m²
SFD-B02	BLANKET	5,500m³	3,640m²
SFD-B03	BLANKET	4,500m³	3,010m²
SFD-B04	BLANKET	18,800m³	12,510m²
SFD-B05	BLANKET	20,100m³	13,400m²
SFD-B06	BLANKET	14,500m³	9,680m²
SFD-B07	BLANKET	8,600m³	5,700m²
SFD-B08	BLANKET	10,100m³	6,740m²
SFD-B09	BLANKET	4,300m³	2,860m²
SFD-B10	BLANKET	2,900m³	1,910m²
SFD-B11	BLANKET	2,500m³	1,670m²
SFD-B12	BLANKET	10,700m³	7,140m²
SFD-B13	BLANKET	8,000m³	5,350m²
SFD-B14	BLANKET	4,000m³	2,650m²
SFD-B15	BLANKET	3,700m³	2,480m²
SFD-B16	BLANKET	31,000m³	20,690m²
SFD-B17	BLANKET	4,100m³	2,750m²
SFD-B18	BLANKET	7,100m³	4,750m²
SFD-B19	BLANKET	18,800m³	12,510m²
SFD-B20	BLANKET	10,100m³	6,710m²
SFD-B21	BLANKET	11,500m³	7,690m²
SFD-B22	BLANKET	15,000m³	10,020m²
SFD-B23	BLANKET	6,100m³	4,060m²
SFD-B24	BLANKET	9,900m³	6,610m²
SFD-B25	BLANKET	3,600m³	2,390m²
SFD-B26	BLANKET	6,800m³	4,520m²
SFD-B27	BLANKET	5,600m³	3,700m²
SFD-B28	BLANKET	7,000m³	4,680m²
SFD-B29	BLANKET	2,600m³	1,730m²
SFD-B30	BLANKET	8,100m³	5,410m²
SFD-B31	BLANKET	18,200m³	12,120m²
SFD-B32	BLANKET	5,900m³	3,910m²
SFD-B33	BLANKET	13,400m³	8,950m²
SFD-B34	BLANKET	14,300m³	9,550m²
SFD-B35	BLANKET	16,600m³	11,080m²
SFD-B36	BLANKET	9,900m³	6,610m²
SFD-B37	BLANKET	18,000m³	12,000m²
SFD-B38	BLANKET	2,200m³	1,490m²
SFD-B39	BLANKET	4,400m³	2,920m²
SFD-B40	BLANKET	9,000m³	6,030m²
SFD-B41	BLANKET	4,200m³	2,790m²
SFD-B42	BLANKET	12,200m³	8,150m²
SFD-B43	BLANKET	34,100m³	22,730m²
SFD-B44	BLANKET	16,500m³	11,020m²
SFD-B45	BLANKET	4,000m³	2,660m²
SFD-B46	BLANKET	4,500m³	3,000m²
SFD-B47	BLANKET	7,200m³	4,770m²
SFD-B48	BLANKET	11,200m³	7,450m²
SFD-B49	BLANKET	27,900m³	18,600m²
SFD-B50	BLANKET	42,800m³	28,560m²
SFD-B51	BLANKET	20,200m³	13,440m²
SFD-B52	BLANKET	15,300m³	10,210m²
SFD-B53	BLANKET	5,700m³	3,770m²
SFD-B54	BLANKET	14,200m³	8,090m²
SFD-G01	GULLY	11,500m³	5,960m²
SFD-G02	GULLY	42,800m³	12,080m²
SFD-G03	GULLY	8,400m³	3,820m²
SFD-G04	GULLY	44,400m³	11,010m²
SFD-G05	GULLY	27,800m³	8,900m²
SFD-G06	GULLY	26,100m³	8,450m²
SFD-G07	GULLY	5,100m³	3,860m²
SFD-G08	GULLY	9,200m³	5,680m²
SFD-S01	SHOULDER	4,900m³	5,330m²
SFD-S02	SHOULDER	1,300m³	2,990m²
SFD-S03	SHOULDER	16,700m³	9,640m²
SFD-S04	SHOULDER	27,300m³	7,570m²
SFD-S05	SHOULDER	22,600m³	9,210m²
SFD-S06	SHOULDER	14,100m³	9,660m²
SFD-S07	SHOULDER	6,700m³	3,170m²
SFD-S08	SHOULDER	5,300m³	4,570m²
SFD-S09	SHOULDER	66,800m³	25,730m²
SFD-S10	SHOULDER	5,800m³	4,470m²
SFD-S11	SHOULDER	2,600m³	2,940m²
SFD-S12	SHOULDER	7,700m³	4,210m²
SFD-S13	SHOULDER	4,400m³	3,360m²
SFD-S14	SHOULDER	3,000m³	3,270m²
SFD-S15	SHOULDER	41,800m³	23,980m²
SFD-S16	SHOULDER	4,300m³	4,140m²
SFD-S17	SHOULDER	20,200m³	13,810m²
SFD-S18	SHOULDER	5,900m³	4,610m²
SFD-S19	SHOULDER	3,900m³	2,090m²
SFD-S20	SHOULDER	8,200m³	3,550m²
SFD-S21	SHOULDER	61,500m³	20,940m²
SFD-S22	SHOULDER	4,100m³	8,550m²
SFD-S23	SHOULDER	32,500m³	13,410m²
SFD-S24	SHOULDER	31,600m³	12,000m²
SFD-S25	SHOULDER	11,700m³	12,470m²
SFD-S26	SHOULDER	1,600m³	2,940m²
SFD-S27	SHOULDER	13,800m³	15,590m²
SFD-S28	SHOULDER	12,800m³	14,300m²
SFD-S29	SHOULDER	39,400m³	24,840m²
SFD-S30	SHOULDER	19,200m³	10,450m²
SFD-S31	SHOULDER	10,300m³	6,280m²
SFD-S32	SHOULDER	46,200m³	12,700m²
SFD-S33	SHOULDER	2,000m³	2,150m²
SFD-S35	SHOULDER	43,200m³	18,740m²
SFD-S36	SHOULDER	7,100m³	5,230m²
SFD-S37	SHOULDER	4,300m³	5,780m²
SFD-S38	SHOULDER	21,100m³	15,900m²
SFD-S39	SHOULDER	13,200m³	5,630m²
SFD-S40	SHOULDER	38,900m³	22,160m²
TOTAL		1,473,900m³	843,780m²

NOTE:
* BLANKET FILL WITH >3m FILL REQUIRES STRUCTURAL FILL TOE BUTTRESS

RESOURCE CONSENT

REV	DATE	ISSUE	BY
B	17.07.25	RESOURCE CONSENT	JM
A	11.07.25	RESOURCE CONSENT	JM

PREP. BY	REVD. BY
JM	DT
APPROVED FOR ISSUE	
D TATE	

RILEY
www.riley.co.nz

CLIENT	**CONTACT ENERGY**
ADDRESS	**VENLAW ROAD 794, SLOPEDOWN, SOUTHLAND**
PROJECT	**SOUTHLAND WIND FARM**
SHEET TITLE	**SURPLUS FILL DISPOSAL PLAN - SHEET 1 OF 3**

CADFILE	220372-1005to1007.dwg
SCALE (A1)	1:10,000
ORIG. SHEET SIZE	A1
DRAWING No.	**220372-1005**
REV.	**B**

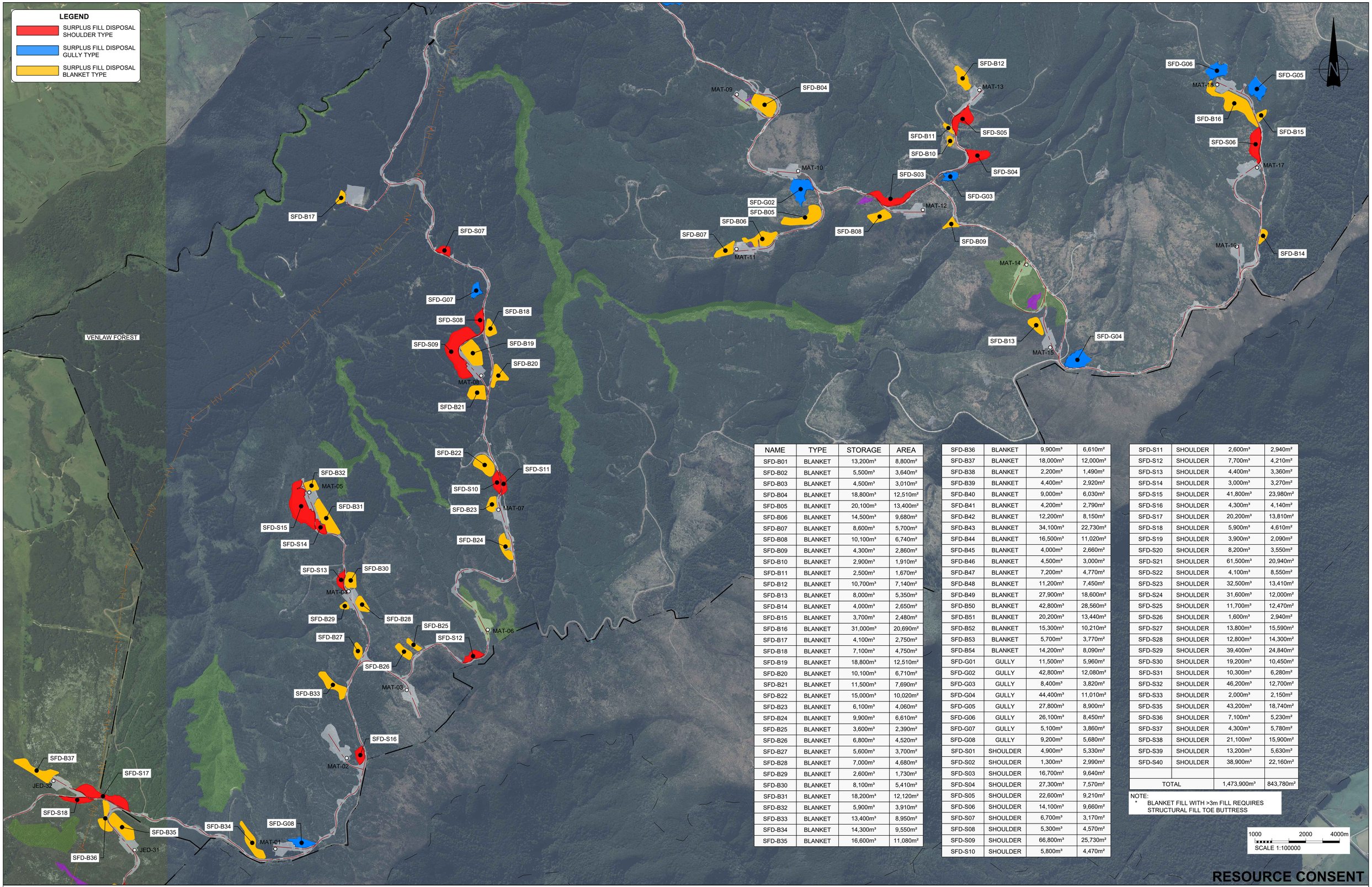

NAME	TYPE	STORAGE	AREA
SFD-B01	BLANKET	13,200m³	8,800m²
SFD-B02	BLANKET	5,500m³	3,640m²
SFD-B03	BLANKET	4,500m³	3,010m²
SFD-B04	BLANKET	18,800m³	12,510m²
SFD-B05	BLANKET	20,100m³	13,400m²
SFD-B06	BLANKET	14,500m³	9,680m²
SFD-B07	BLANKET	8,600m³	5,700m²
SFD-B08	BLANKET	10,100m³	6,740m²
SFD-B09	BLANKET	4,300m³	2,860m²
SFD-B10	BLANKET	2,900m³	1,910m²
SFD-B11	BLANKET	2,500m³	1,670m²
SFD-B12	BLANKET	10,700m³	7,140m²
SFD-B13	BLANKET	8,000m³	5,350m²
SFD-B14	BLANKET	4,000m³	2,650m²
SFD-B15	BLANKET	3,700m³	2,480m²
SFD-B16	BLANKET	31,000m³	20,690m²
SFD-B17	BLANKET	4,100m³	2,750m²
SFD-B18	BLANKET	7,100m³	4,750m²
SFD-B19	BLANKET	18,800m³	12,510m²
SFD-B20	BLANKET	10,100m³	6,710m²
SFD-B21	BLANKET	11,500m³	7,690m²
SFD-B22	BLANKET	15,000m³	10,020m²
SFD-B23	BLANKET	6,100m³	4,060m²
SFD-B24	BLANKET	9,900m³	6,610m²
SFD-B25	BLANKET	3,600m³	2,390m²
SFD-B26	BLANKET	6,800m³	4,520m²
SFD-B27	BLANKET	5,600m³	3,700m²
SFD-B28	BLANKET	7,000m³	4,680m²
SFD-B29	BLANKET	2,600m³	1,730m²
SFD-B30	BLANKET	8,100m³	5,410m²
SFD-B31	BLANKET	18,200m³	12,120m²
SFD-B32	BLANKET	5,900m³	3,910m²
SFD-B33	BLANKET	13,400m³	8,950m²
SFD-B34	BLANKET	14,300m³	9,550m²
SFD-B35	BLANKET	16,600m³	11,080m²

SFD-B36	BLANKET	9,900m³	6,610m²
SFD-B37	BLANKET	18,000m³	12,000m²
SFD-B38	BLANKET	2,200m³	1,490m²
SFD-B39	BLANKET	4,400m³	2,920m²
SFD-B40	BLANKET	9,000m³	6,030m²
SFD-B41	BLANKET	4,200m³	2,790m²
SFD-B42	BLANKET	12,200m³	8,150m²
SFD-B43	BLANKET	34,100m³	22,730m²
SFD-B44	BLANKET	16,500m³	11,020m²
SFD-B45	BLANKET	4,000m³	2,660m²
SFD-B46	BLANKET	4,500m³	3,000m²
SFD-B47	BLANKET	7,200m³	4,770m²
SFD-B48	BLANKET	11,200m³	7,450m²
SFD-B49	BLANKET	27,900m³	18,600m²
SFD-B50	BLANKET	42,800m³	28,560m²
SFD-B51	BLANKET	20,200m³	13,440m²
SFD-B52	BLANKET	15,300m³	10,210m²
SFD-B53	BLANKET	5,700m³	3,770m²
SFD-B54	BLANKET	14,200m³	8,090m²
SFD-G01	GULLY	11,500m³	5,960m²
SFD-G02	GULLY	42,800m³	12,080m²
SFD-G03	GULLY	8,400m³	3,820m²
SFD-G04	GULLY	44,400m³	11,010m²
SFD-G05	GULLY	27,800m³	8,900m²
SFD-G06	GULLY	26,100m³	8,450m²
SFD-G07	GULLY	5,100m³	3,860m²
SFD-G08	GULLY	9,200m³	5,680m²
SFD-S01	SHOULDER	4,900m³	5,330m²
SFD-S02	SHOULDER	1,300m³	2,990m²
SFD-S03	SHOULDER	16,700m³	9,640m²
SFD-S04	SHOULDER	27,300m³	7,570m²
SFD-S05	SHOULDER	22,600m³	9,210m²
SFD-S06	SHOULDER	14,100m³	9,660m²
SFD-S07	SHOULDER	6,700m³	3,170m²
SFD-S08	SHOULDER	5,300m³	4,570m²
SFD-S09	SHOULDER	66,800m³	25,730m²
SFD-S10	SHOULDER	5,800m³	4,470m²

SFD-S11	SHOULDER	2,600m³	2,940m²
SFD-S12	SHOULDER	7,700m³	4,210m²
SFD-S13	SHOULDER	4,400m³	3,360m²
SFD-S14	SHOULDER	3,000m³	3,270m²
SFD-S15	SHOULDER	41,800m³	23,980m²
SFD-S16	SHOULDER	4,300m³	4,140m²
SFD-S17	SHOULDER	20,200m³	13,810m²
SFD-S18	SHOULDER	5,900m³	4,610m²
SFD-S19	SHOULDER	3,900m³	2,090m²
SFD-S20	SHOULDER	8,200m³	3,550m²
SFD-S21	SHOULDER	61,500m³	20,940m²
SFD-S22	SHOULDER	4,100m³	8,550m²
SFD-S23	SHOULDER	32,500m³	13,410m²
SFD-S24	SHOULDER	31,600m³	12,000m²
SFD-S25	SHOULDER	11,700m³	12,470m²
SFD-S26	SHOULDER	1,600m³	2,940m²
SFD-S27	SHOULDER	13,800m³	15,590m²
SFD-S28	SHOULDER	12,800m³	14,300m²
SFD-S29	SHOULDER	39,400m³	24,840m²
SFD-S30	SHOULDER	19,200m³	10,450m²
SFD-S31	SHOULDER	10,300m³	6,280m²
SFD-S32	SHOULDER	46,200m³	12,700m²
SFD-S33	SHOULDER	2,000m³	2,150m²
SFD-S35	SHOULDER	43,200m³	18,740m²
SFD-S36	SHOULDER	7,100m³	5,230m²
SFD-S37	SHOULDER	4,300m³	5,780m²
SFD-S38	SHOULDER	21,100m³	15,900m²
SFD-S39	SHOULDER	13,200m³	5,630m²
SFD-S40	SHOULDER	38,900m³	22,160m²
TOTAL		1,473,900m³	843,780m²

NOTE:
* BLANKET FILL WITH >3m FILL REQUIRES STRUCTURAL FILL TOE BUTTRESS

REV	DATE	ISSUE	BY
B	17.07.25	RESOURCE CONSENT	JM
A	11.07.25	RESOURCE CONSENT	JM

PREP. BY	REVD. BY
JM	DT
APPROVED FOR ISSUE	
D TATE	

RILEY
www.riley.co.nz

CLIENT: **CONTACT ENERGY**
ADDRESS: **VENLAW ROAD 794, SLOPEDOWN, SOUTHLAND**
PROJECT: **SOUTHLAND WIND FARM**
SHEET TITLE: **SURPLUS FILL DISPOSAL PLAN - SHEET 2 OF 3**

CADFILE: 220372-1005to1007.dwg
SCALE (A1): 1:10,000
ORIG. SHEET SIZE: A1
DRAWING No.: **220372-1006**
REV.: **B**

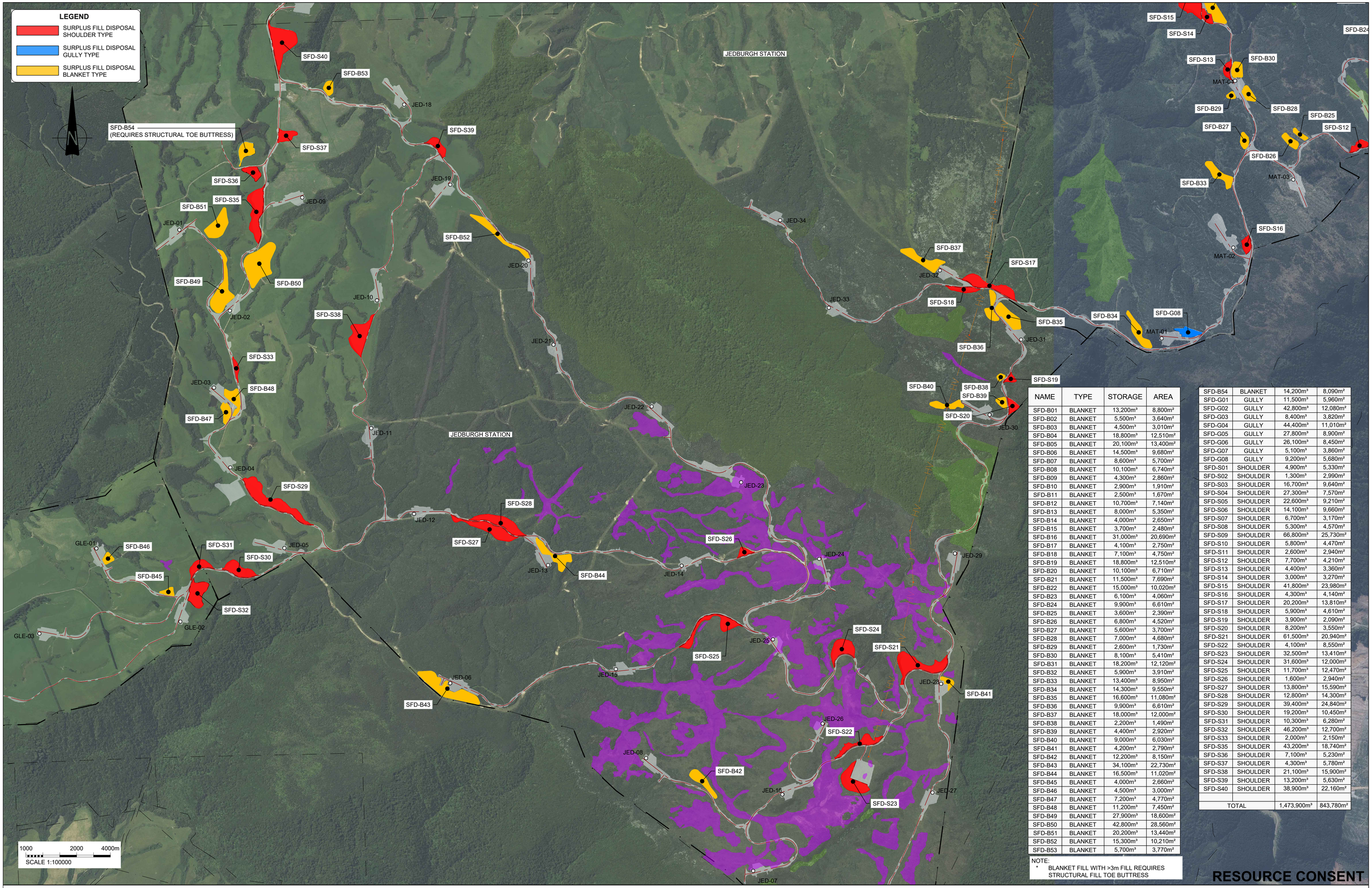

NAME	TYPE	STORAGE	AREA
SFD-B01	BLANKET	13,200m³	8,800m²
SFD-B02	BLANKET	5,500m³	3,640m²
SFD-B03	BLANKET	4,500m³	3,010m²
SFD-B04	BLANKET	18,800m³	12,510m²
SFD-B05	BLANKET	20,100m³	13,400m²
SFD-B06	BLANKET	14,500m³	9,680m²
SFD-B07	BLANKET	8,600m³	5,700m²
SFD-B08	BLANKET	10,100m³	6,740m²
SFD-B09	BLANKET	4,300m³	2,860m²
SFD-B10	BLANKET	2,900m³	1,910m²
SFD-B11	BLANKET	2,500m³	1,670m²
SFD-B12	BLANKET	10,700m³	7,140m²
SFD-B13	BLANKET	8,000m³	5,350m²
SFD-B14	BLANKET	4,000m³	2,650m²
SFD-B15	BLANKET	3,700m³	2,480m²
SFD-B16	BLANKET	31,000m³	20,690m²
SFD-B17	BLANKET	4,100m³	2,750m²
SFD-B18	BLANKET	7,100m³	4,750m²
SFD-B19	BLANKET	18,800m³	12,510m²
SFD-B20	BLANKET	10,100m³	6,710m²
SFD-B21	BLANKET	11,500m³	7,690m²
SFD-B22	BLANKET	15,000m³	10,020m²
SFD-B23	BLANKET	6,100m³	4,060m²
SFD-B24	BLANKET	9,900m³	6,610m²
SFD-B25	BLANKET	3,600m³	2,390m²
SFD-B26	BLANKET	6,800m³	4,520m²
SFD-B27	BLANKET	5,600m³	3,700m²
SFD-B28	BLANKET	7,000m³	4,680m²
SFD-B29	BLANKET	2,600m³	1,730m²
SFD-B30	BLANKET	8,100m³	5,410m²
SFD-B31	BLANKET	18,200m³	12,120m²
SFD-B32	BLANKET	5,900m³	3,910m²
SFD-B33	BLANKET	13,400m³	8,950m²
SFD-B34	BLANKET	14,300m³	9,550m²
SFD-B35	BLANKET	16,600m³	11,080m²
SFD-B36	BLANKET	9,900m³	6,610m²
SFD-B37	BLANKET	18,000m³	12,000m²
SFD-B38	BLANKET	2,200m³	1,490m²
SFD-B39	BLANKET	4,400m³	2,920m²
SFD-B40	BLANKET	9,000m³	6,030m²
SFD-B41	BLANKET	4,200m³	2,790m²
SFD-B42	BLANKET	12,200m³	8,150m²
SFD-B43	BLANKET	34,100m³	22,730m²
SFD-B44	BLANKET	16,500m³	11,020m²
SFD-B45	BLANKET	4,000m³	2,660m²
SFD-B46	BLANKET	4,500m³	3,000m²
SFD-B47	BLANKET	7,200m³	4,770m²
SFD-B48	BLANKET	11,200m³	7,450m²
SFD-B49	BLANKET	27,900m³	18,600m²
SFD-B50	BLANKET	42,800m³	28,560m²
SFD-B51	BLANKET	20,200m³	13,440m²
SFD-B52	BLANKET	15,300m³	10,210m²
SFD-B53	BLANKET	5,700m³	3,770m²
SFD-B54	BLANKET	14,200m³	8,090m²
SFD-G01	GULLY	11,500m³	5,960m²
SFD-G02	GULLY	42,800m³	12,080m²
SFD-G03	GULLY	8,400m³	3,820m²
SFD-G04	GULLY	44,400m³	11,010m²
SFD-G05	GULLY	27,800m³	8,900m²
SFD-G06	GULLY	26,100m³	8,450m²
SFD-G07	GULLY	5,100m³	3,860m²
SFD-G08	GULLY	9,200m³	5,680m²
SFD-S01	SHOULDER	4,900m³	5,330m²
SFD-S02	SHOULDER	1,300m³	2,990m²
SFD-S03	SHOULDER	16,700m³	9,640m²
SFD-S04	SHOULDER	27,300m³	7,570m²
SFD-S05	SHOULDER	22,600m³	9,210m²
SFD-S06	SHOULDER	14,100m³	9,660m²
SFD-S07	SHOULDER	6,700m³	3,170m²
SFD-S08	SHOULDER	5,300m³	4,570m²
SFD-S09	SHOULDER	66,800m³	25,730m²
SFD-S10	SHOULDER	5,800m³	4,470m²
SFD-S11	SHOULDER	2,600m³	2,940m²
SFD-S12	SHOULDER	7,700m³	4,210m²
SFD-S13	SHOULDER	4,400m³	3,360m²
SFD-S14	SHOULDER	3,000m³	3,270m²
SFD-S15	SHOULDER	41,800m³	23,980m²
SFD-S16	SHOULDER	4,300m³	4,140m²
SFD-S17	SHOULDER	20,200m³	13,810m²
SFD-S18	SHOULDER	5,900m³	4,610m²
SFD-S19	SHOULDER	3,900m³	2,090m²
SFD-S20	SHOULDER	8,200m³	3,550m²
SFD-S21	SHOULDER	61,500m³	20,940m²
SFD-S22	SHOULDER	4,100m³	8,550m²
SFD-S23	SHOULDER	32,500m³	13,410m²
SFD-S24	SHOULDER	31,600m³	12,000m²
SFD-S25	SHOULDER	11,700m³	12,470m²
SFD-S26	SHOULDER	1,600m³	2,940m²
SFD-S27	SHOULDER	13,800m³	15,590m²
SFD-S28	SHOULDER	12,800m³	14,300m²
SFD-S29	SHOULDER	39,400m³	24,840m²
SFD-S30	SHOULDER	19,200m³	10,450m²
SFD-S31	SHOULDER	10,300m³	6,280m²
SFD-S32	SHOULDER	46,200m³	12,700m²
SFD-S33	SHOULDER	2,000m³	2,150m²
SFD-S35	SHOULDER	43,200m³	18,740m²
SFD-S36	SHOULDER	7,100m³	5,230m²
SFD-S37	SHOULDER	4,300m³	5,780m²
SFD-S38	SHOULDER	21,100m³	15,900m²
SFD-S39	SHOULDER	13,200m³	5,630m²
SFD-S40	SHOULDER	38,900m³	22,160m²
TOTAL		1,473,900m³	843,780m²

NOTE:
* BLANKET FILL WITH >3m FILL REQUIRES STRUCTURAL FILL TOE BUTTRESS

RESOURCE CONSENT

REV	DATE	ISSUE	BY
B	17.07.25	RESOURCE CONSENT	JM
A	11.07.25	RESOURCE CONSENT	JM

PREP. BY: JM
REVD. BY: DT
APPROVED FOR ISSUE: D TATE

RILEY
www.riley.co.nz

CLIENT: **CONTACT ENERGY**
ADDRESS: **VENLAW ROAD 794, SLOPEDOWN, SOUTHLAND**
PROJECT: **SOUTHLAND WIND FARM**
SHEET TITLE: **SURPLUS FILL DISPOSAL PLAN - SHEET 3 OF 3**

CADFILE: 220372-1005to1007.dwg
SCALE (A1): 1:10,000
ORIG. SHEET SIZE: A1
DRAWING No.: **220372-1007**
REV.: **B**

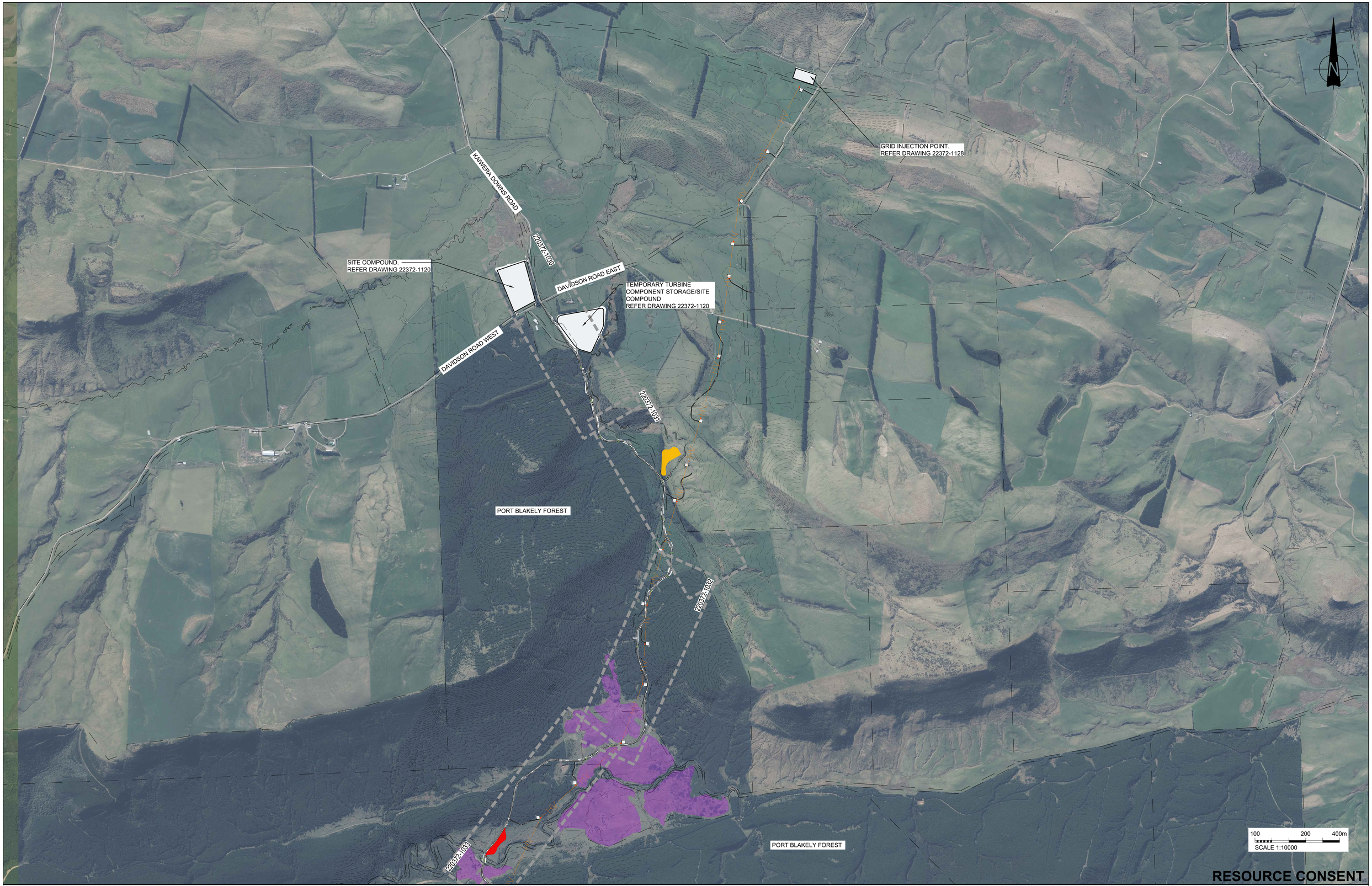

RESOURCE CONSENT

REV	DATE	ISSUE	BY
A	11.07.25	RESOURCE CONSENT	JM

PREP. BY	REVD. BY
JM	DT
APPROVED FOR ISSUE	
D TATE	

RILEY
www.riley.co.nz

contact

CLIENT	CONTACT ENERGY
ADDRESS	VENLAW ROAD 794, SLOPEDOWN, SOUTHLAND
PROJECT	SOUTHLAND WIND FARM
SHEET TITLE	KEY PLANS (WTGS AND ACCESS TRACKS) - SHEET 1 OF 5

CADFILE	
220372-1020to1024.dwg	
SCALE (A1)	ORIG. SHEET SIZE
1:10,000	A1
DRAWING No.	REV.
220372-1020	A

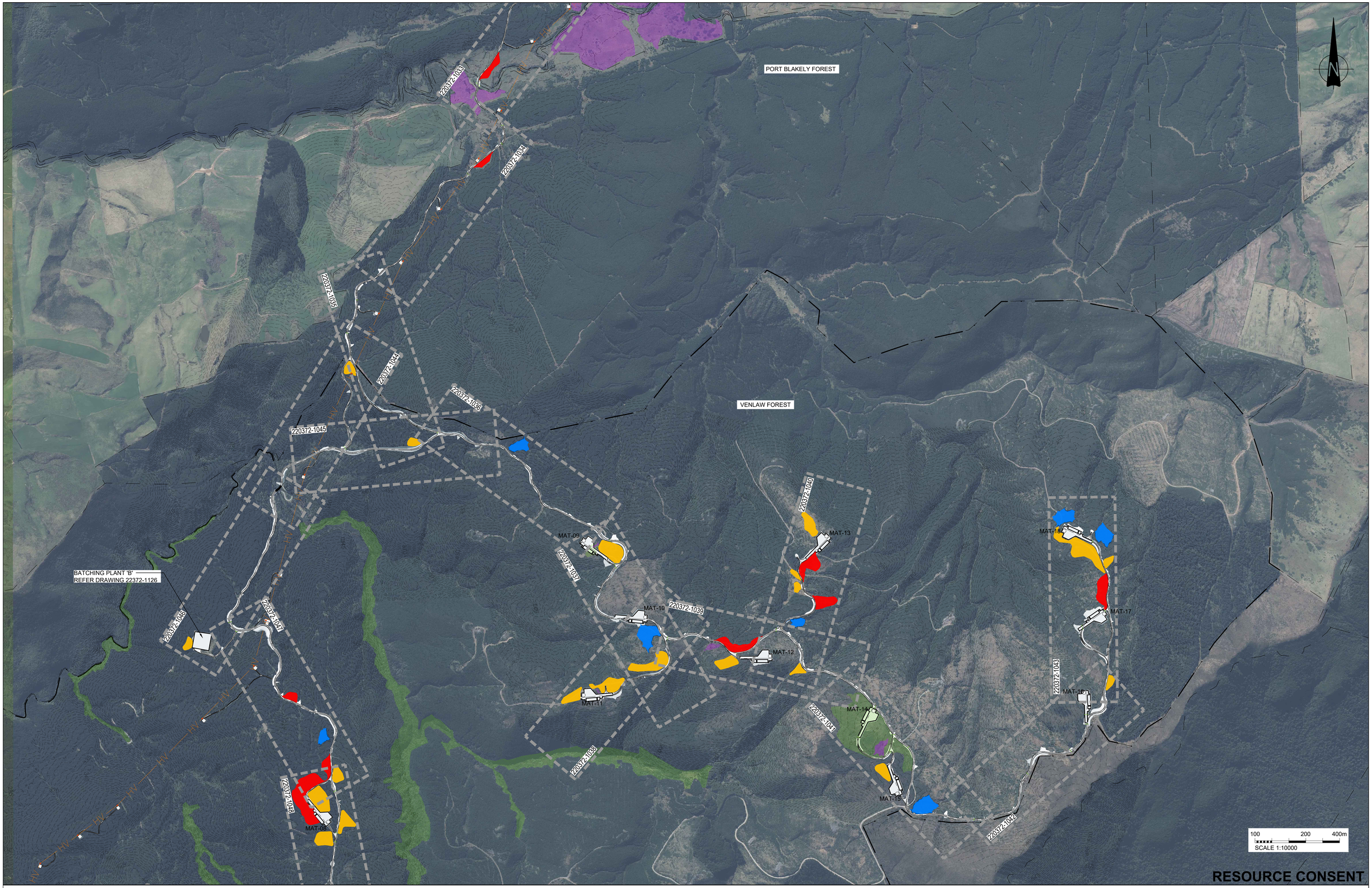

RESOURCE CONSENT

REV	DATE	ISSUE	BY
A	11.07.25	RESOURCE CONSENT	JM

PREP. BY	REVD. BY
JM	DT
APPROVED FOR ISSUE	
D TATE	

RILEY
www.riley.co.nz

contact

CLIENT	CONTACT ENERGY
ADDRESS	VENLAW ROAD 794, SLOPEDOWN, SOUTHLAND
PROJECT	SOUTHLAND WIND FARM
SHEET TITLE	KEY PLANS (WTGS AND ACCESS TRACKS) - SHEET 2 OF 5

CADFILE	220372-1020to1024.dwg
SCALE (A1)	1:10,000
ORIG. SHEET SIZE	A1
DRAWING No.	220372-1021
REV.	A

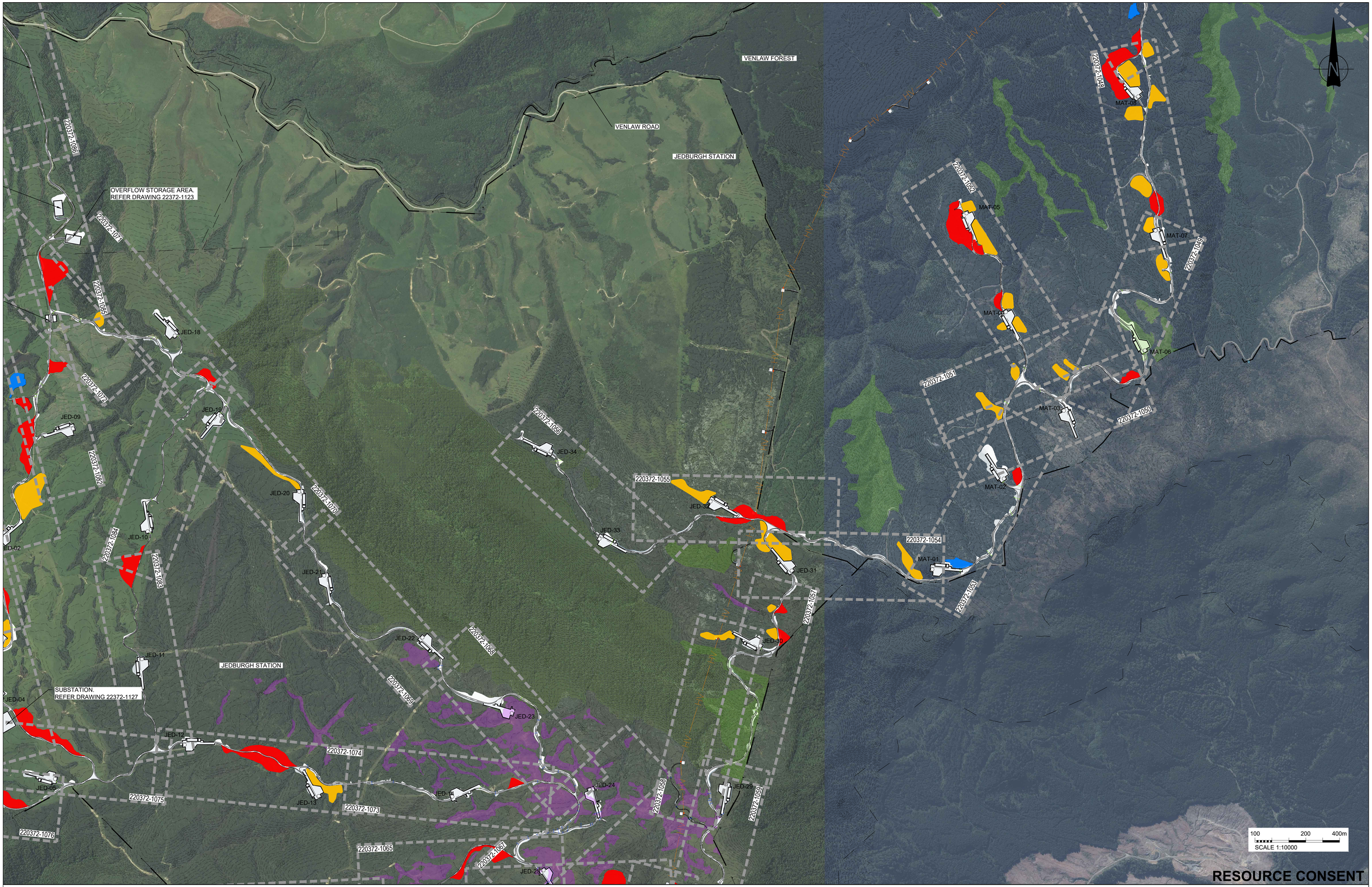

REV	DATE	ISSUE	BY
A	11.07.25	RESOURCE CONSENT	JM

PREP. BY	REVD. BY
JM	DT
APPROVED FOR ISSUE	
D TATE	

RILEY
www.riley.co.nz

contact

CLIENT	CONTACT ENERGY
ADDRESS	VENLAW ROAD 794, SLOPEDOWN, SOUTHLAND
PROJECT	SOUTHLAND WIND FARM
SHEET TITLE	KEY PLANS (WTGS AND ACCESS TRACKS) - SHEET 3 OF 5

CADFILE	
220372-1020to1024.dwg	
SCALE (A1)	ORIG. SHEET SIZE
1:10,000	A1
DRAWING No.	REV.
220372-1022	A