

LEGEND:

- EXISTING CONTOURS SHOWN AT 2.0M INTERVALS
- EXTENT OF PROPOSED EARTHWORKS
- SILT FENCE
- CLEAN WATER DIVERSION BUND
- DIRTY WATER DIVERSION BUND
- DRAIN
- CATCHMENT BOUNDARY

NOTES:

- EXISTING CONTOURS ARE FROM LINZ DATA SERVICE GIS LIDAR DATA.
- LEVELS ARE IN TERMS OF WELLINGTON VERTICAL DATUM 1953.
- ALL EROSION AND SEDIMENT CONTROL MEASURES ARE TO BE IN ACCORDANCE WITH GWRC ESCP GUIDELINES

This design and drawing shall only be used for the purpose for which it was supplied and shall not be altered or reproduced without the permission of Envelope Engineering Limited. No liability shall be accepted for unauthorised use of this design and drawing.

REVISIONS:			
REV	NOTES	BY	DATE
R1	RESOURCE CONSENT ISSUE	LTL	14-11-2025

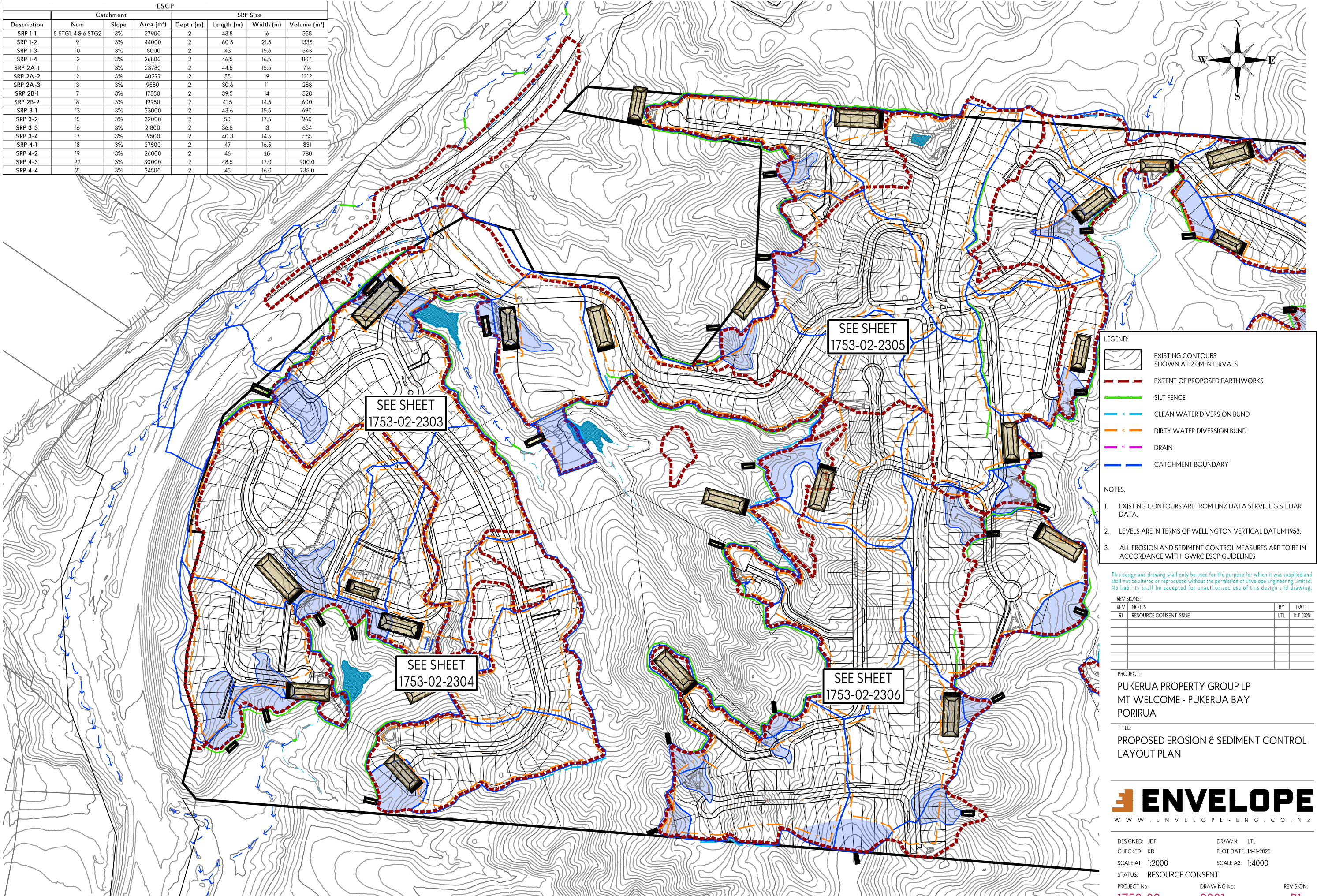
PROJECT:
PUKERUA PROPERTY GROUP LP
MT WELCOME - PUKERUA BAY
PORIRUA

TITLE:
PROPOSED EROSION & SEDIMENT CONTROL
OVERALL LAYOUT PLAN



DESIGNED: JDP	DRAWN: LTL
CHECKED: KD	PLOT DATE: 14-11-2025
SCALE A1: 1:3000	SCALE A3: 1:6000
STATUS: RESOURCE CONSENT	
PROJECT No: 1753-02	DRAWING No: 2300
	REVISION: R1

ESCP							
Description	Catchment			SRP Size			
	Num	Slope	Area (m²)	Depth (m)	Length (m)	Width (m)	Volume (m³)
SRP 1-1	5 STG1, 4 & 6 STG2	3%	37900	2	43.5	16	555
SRP 1-2	9	3%	44000	2	60.5	21.5	1335
SRP 1-3	10	3%	18000	2	43	15.6	543
SRP 1-4	12	3%	26800	2	46.5	16.5	804
SRP 2A-1	1	3%	23780	2	44.5	15.5	714
SRP 2A-2	2	3%	40277	2	55	19	1212
SRP 2A-3	3	3%	9580	2	30.6	11	288
SRP 2B-1	7	3%	17550	2	39.5	14	528
SRP 2B-2	8	3%	19950	2	41.5	14.5	600
SRP 3-1	13	3%	23000	2	43.6	15.5	690
SRP 3-2	15	3%	32000	2	50	17.5	960
SRP 3-3	16	3%	21800	2	36.5	13	654
SRP 3-4	17	3%	19500	2	40.8	14.5	585
SRP 4-1	18	3%	27500	2	47	16.5	831
SRP 4-2	19	3%	26000	2	46	16	780
SRP 4-3	22	3%	30000	2	48.5	17.0	900.0
SRP 4-4	21	3%	24500	2	45	16.0	735.0



LEGEND:

- EXISTING CONTOURS SHOWN AT 2.0M INTERVALS
- EXTENT OF PROPOSED EARTHWORKS
- SILT FENCE
- CLEAN WATER DIVERSION BUND
- DIRTY WATER DIVERSION BUND
- DRAIN
- CATCHMENT BOUNDARY

NOTES:

- EXISTING CONTOURS ARE FROM LINZ DATA SERVICE GIS LIDAR DATA.
- LEVELS ARE IN TERMS OF WELLINGTON VERTICAL DATUM 1953.
- ALL EROSION AND SEDIMENT CONTROL MEASURES ARE TO BE IN ACCORDANCE WITH GWRC ESCP GUIDELINES

This design and drawing shall only be used for the purpose for which it was supplied and shall not be altered or reproduced without the permission of Envelope Engineering Limited. No liability shall be accepted for unauthorised use of this design and drawing.

REVISIONS:			
REV	NOTES	BY	DATE
R1	RESOURCE CONSENT ISSUE	LTL	14-11-2025

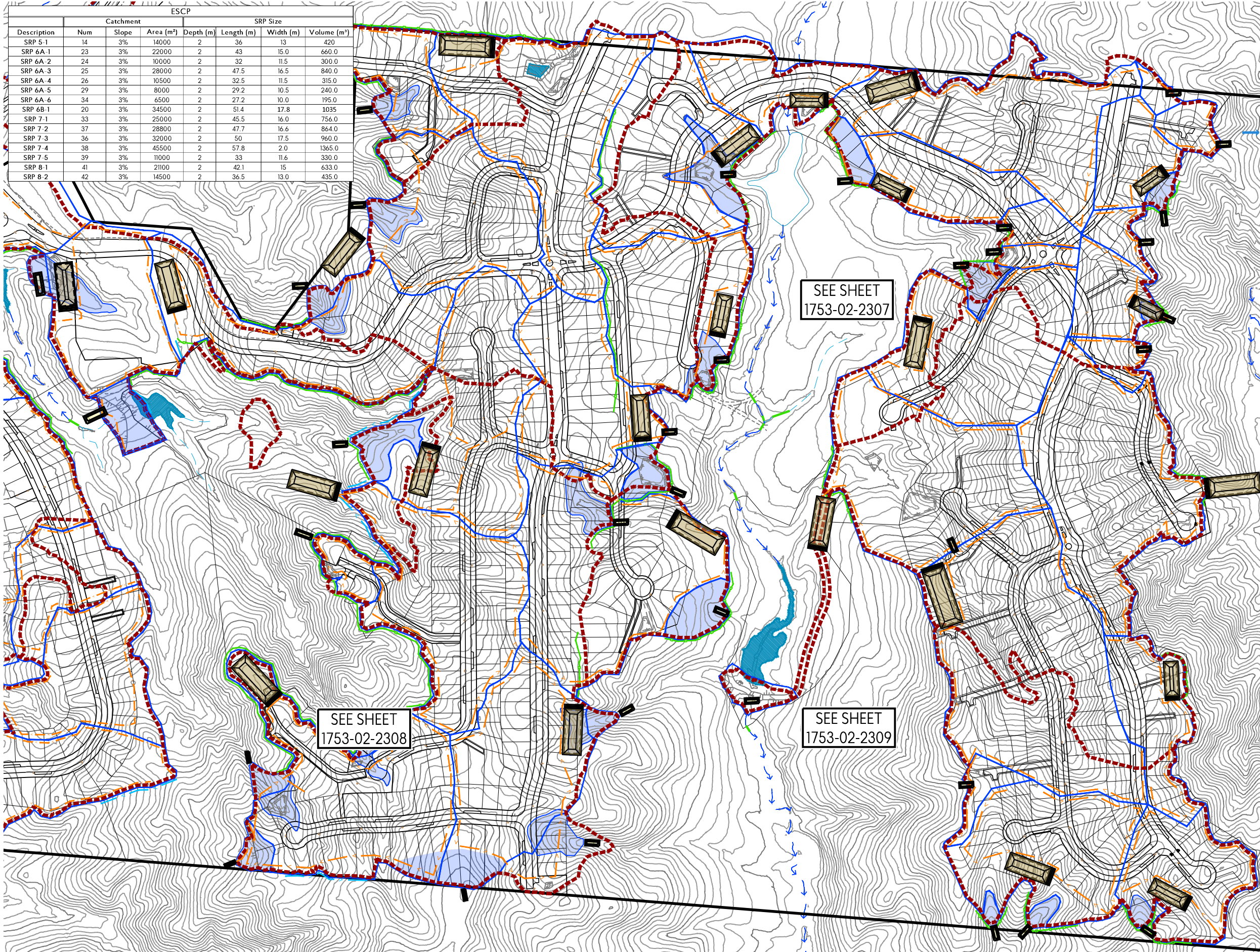
PROJECT:
PUKERUA PROPERTY GROUP LP
MT WELCOME - PUKERUA BAY
PORIRUA

TITLE:
PROPOSED EROSION & SEDIMENT CONTROL
LAYOUT PLAN



DESIGNED: JDP	DRAWN: LTL	REVISION:
CHECKED: KD	PLOT DATE: 14-11-2025	
SCALE A1: 1:2000	SCALE A3: 1:4000	
STATUS: RESOURCE CONSENT		
PROJECT No: 1753-02	DRAWING No: 2301	

ESCP							
Catchment				SRP Size			
Description	Num	Slope	Area (m²)	Depth (m)	Length (m)	Width (m)	Volume (m³)
SRP 5-1	14	3%	14000	2	36	13	420
SRP 6A-1	23	3%	22000	2	43	15.0	660.0
SRP 6A-2	24	3%	10000	2	32	11.5	300.0
SRP 6A-3	25	3%	28000	2	47.5	16.5	840.0
SRP 6A-4	26	3%	10500	2	32.5	11.5	315.0
SRP 6A-5	29	3%	8000	2	29.2	10.5	240.0
SRP 6A-6	34	3%	6500	2	27.2	10.0	195.0
SRP 6B-1	20	3%	34500	2	51.4	17.8	1035
SRP 7-1	33	3%	25000	2	45.5	16.0	756.0
SRP 7-2	37	3%	28800	2	47.7	16.6	864.0
SRP 7-3	36	3%	32000	2	50	17.5	960.0
SRP 7-4	38	3%	45500	2	57.8	2.0	1365.0
SRP 7-5	39	3%	11000	2	33	11.6	330.0
SRP 8-1	41	3%	21100	2	42.1	15	633.0
SRP 8-2	42	3%	14500	2	36.5	13.0	435.0



LEGEND:

EXISTING CONTOURS
SHOWN AT 2.0M INTERVALS

EXTENT OF PROPOSED EARTHWORKS

SILT FENCE

CLEAN WATER DIVERSION BUND

DIRTY WATER DIVERSION BUND

DRAIN

CATCHMENT BOUNDARY

NOTES:

1. EXISTING CONTOURS ARE FROM LINZ DATA SERVICE GIS LIDAR DATA.

2. LEVELS ARE IN TERMS OF WELLINGTON VERTICAL DATUM 1953.

3. ALL EROSION AND SEDIMENT CONTROL MEASURES ARE TO BE IN ACCORDANCE WITH GWRC ESCP GUIDELINES

This design and drawing shall only be used for the purpose for which it was supplied and shall not be altered or reproduced without the permission of Envelope Engineering Limited. No liability shall be accepted for unauthorised use of this design and drawing.

REVISIONS:			
REV	NOTES	BY	DATE
R1	RESOURCE CONSENT ISSUE	LTL	14-11-2025

PROJECT:
PUKERUA PROPERTY GROUP LP
MT WELCOME - PUKERUA BAY
PORIRUA

TITLE:
PROPOSED EROSION & SEDIMENT CONTROL
LAYOUT PLAN



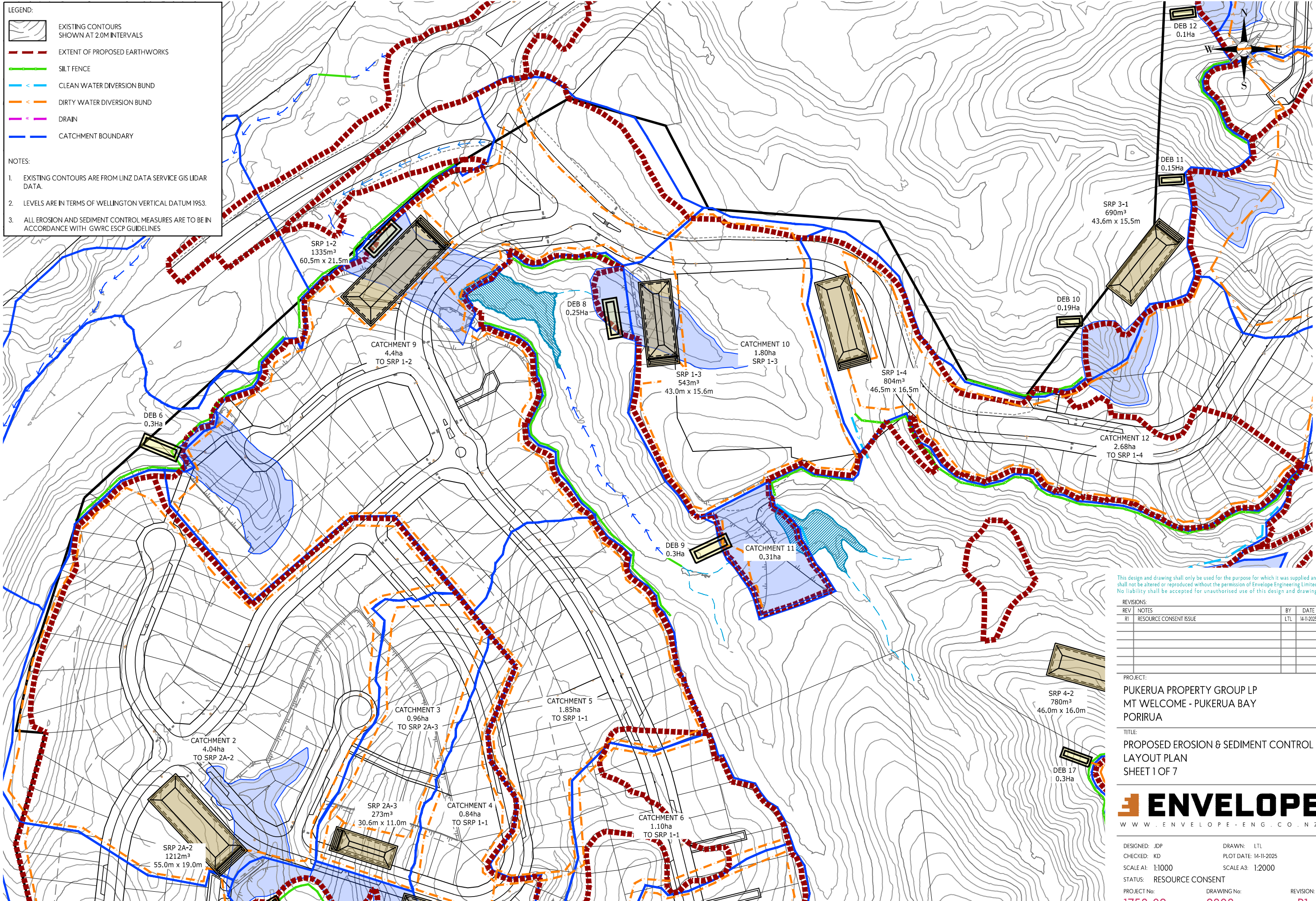
DESIGNED: JDP	DRAWN: LTL	REVISION:
CHECKED: KD	PLOT DATE: 14-11-2025	
SCALE A1: 1:2000	SCALE A3: 1:4000	
STATUS: RESOURCE CONSENT		
PROJECT No:	DRAWING No:	
1753-02	2302	R1

LEGEND:

- EXISTING CONTOURS SHOWN AT 2.0M INTERVALS
- EXTENT OF PROPOSED EARTHWORKS
- SILT FENCE
- CLEAN WATER DIVERSION BUND
- DIRTY WATER DIVERSION BUND
- DRAIN
- CATCHMENT BOUNDARY

NOTES:

- EXISTING CONTOURS ARE FROM LINZ DATA SERVICE GIS LIDAR DATA.
- LEVELS ARE IN TERMS OF WELLINGTON VERTICAL DATUM 1953.
- ALL EROSION AND SEDIMENT CONTROL MEASURES ARE TO BE IN ACCORDANCE WITH GWRC ESCP GUIDELINES



This design and drawing shall only be used for the purpose for which it was supplied and shall not be altered or reproduced without the permission of Envelope Engineering Limited. No liability shall be accepted for unauthorised use of this design and drawing.

REVISIONS:			
REV	NOTES	BY	DATE
R1	RESOURCE CONSENT ISSUE	LTL	14-11-2025

PROJECT:
PUKERUA PROPERTY GROUP LP
MT WELCOME - PUKERUA BAY
PORIRUA

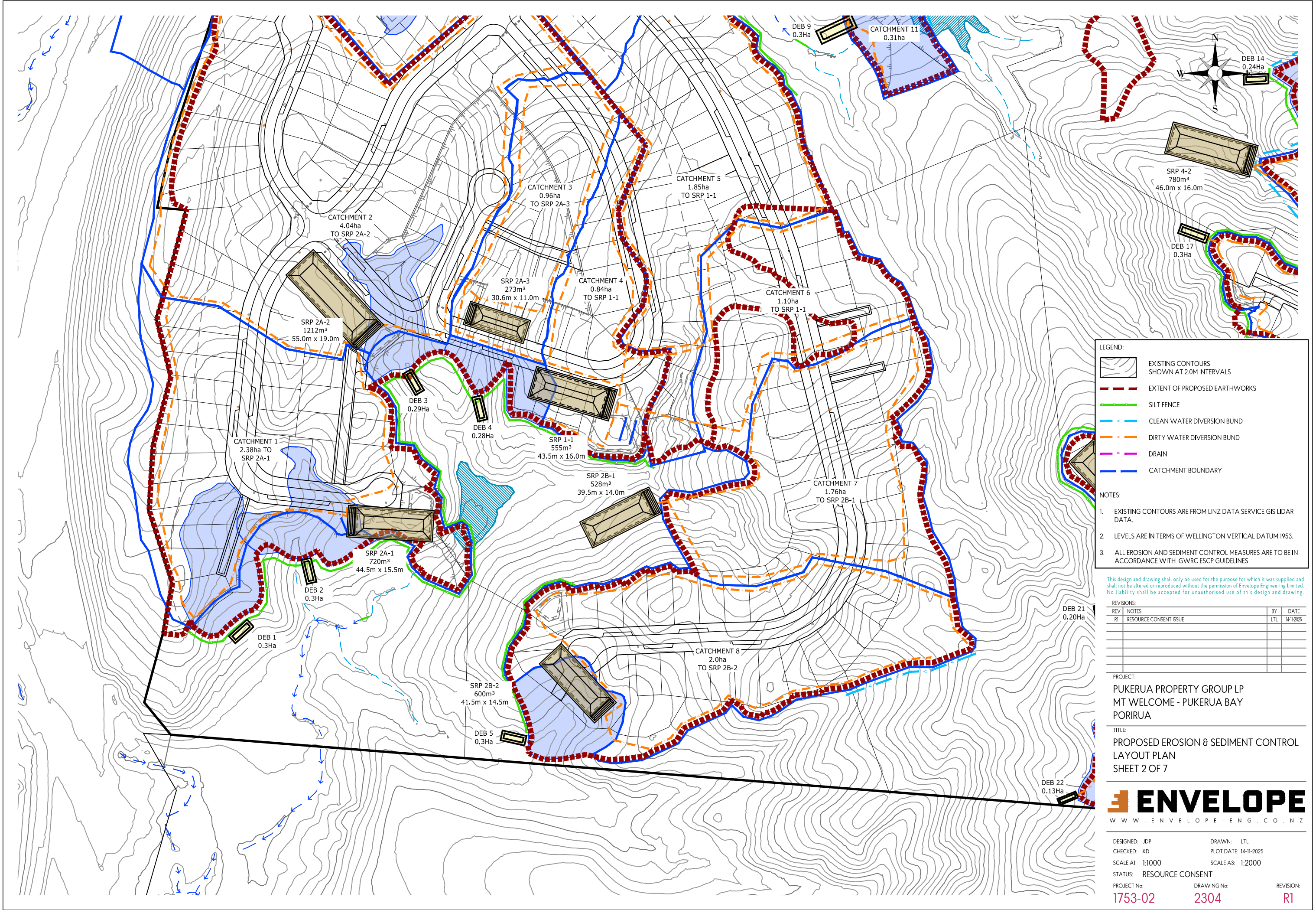
TITLE:
PROPOSED EROSION & SEDIMENT CONTROL
LAYOUT PLAN
SHEET 1 OF 7



DESIGNED: JDP
CHECKED: KD
SCALE A1: 1:1000
STATUS: RESOURCE CONSENT
PROJECT No: 1753-02

DRAWN: LTL
PLOT DATE: 14-11-2025
SCALE A3: 1:2000
DRAWING No: 2303

REVISION: R1



LEGEND:

- EXISTING CONTOURS SHOWN AT 2.0M INTERVALS
- EXTENT OF PROPOSED EARTHWORKS
- SILT FENCE
- CLEAN WATER DIVERSION BUND
- DIRTY WATER DIVERSION BUND
- DRAIN
- CATCHMENT BOUNDARY

- NOTES:
- EXISTING CONTOURS ARE FROM LINZ DATA SERVICE GIS LIDAR DATA.
 - LEVELS ARE IN TERMS OF WELLINGTON VERTICAL DATUM 1953.
 - ALL EROSION AND SEDIMENT CONTROL MEASURES ARE TO BE IN ACCORDANCE WITH GWRC ESCP GUIDELINES

This design and drawing shall only be used for the purpose for which it was supplied and shall not be altered or reproduced without the permission of Envelope Engineering Limited. No liability shall be accepted for unauthorised use of this design and drawing.

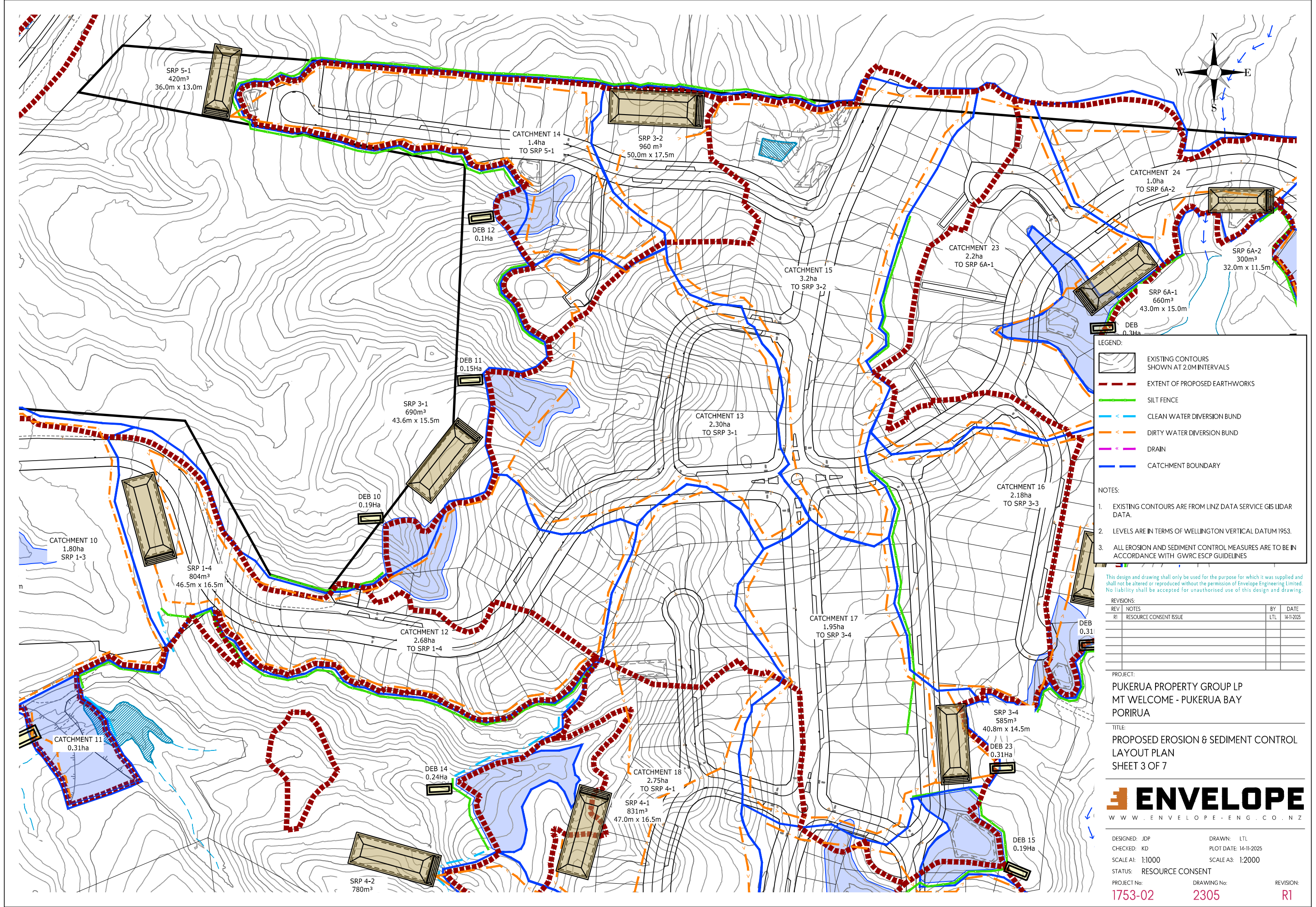
REVISIONS:		BY	DATE
REV	NOTES		
R1	RESOURCE CONSENT ISSUE	LTL	14-11-2025

PROJECT:
PUKERUA PROPERTY GROUP LP
MT WELCOME - PUKERUA BAY
PORIRUA

TITLE:
PROPOSED EROSION & SEDIMENT CONTROL
LAYOUT PLAN
SHEET 2 OF 7



DESIGNED: JDP	DRAWN: LTL	REVISION:
CHECKED: KD	PLOT DATE: 14-11-2025	
SCALE A1: 1:1000	SCALE A3: 1:2000	
STATUS: RESOURCE CONSENT		
PROJECT No: 1753-02	DRAWING No: 2304	REVISION: R1



This design and drawing shall only be used for the purpose for which it was supplied and shall not be altered or reproduced without the permission of Envelope Engineering Limited. No liability shall be accepted for unauthorised use of this design and drawing.

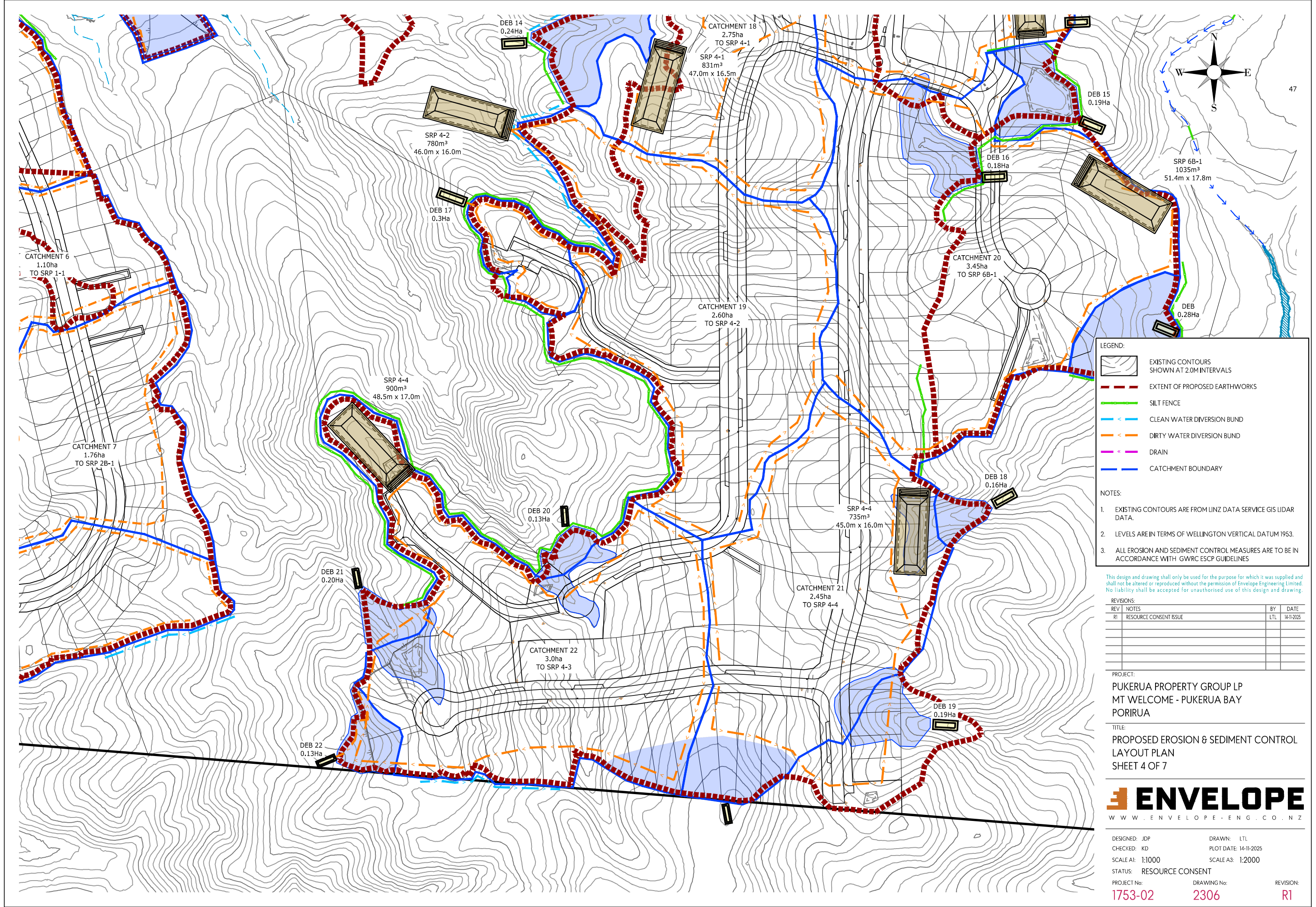
REVISIONS:		BY	DATE
REV	NOTES		
R1	RESOURCE CONSENT ISSUE	LTL	14-11-2025

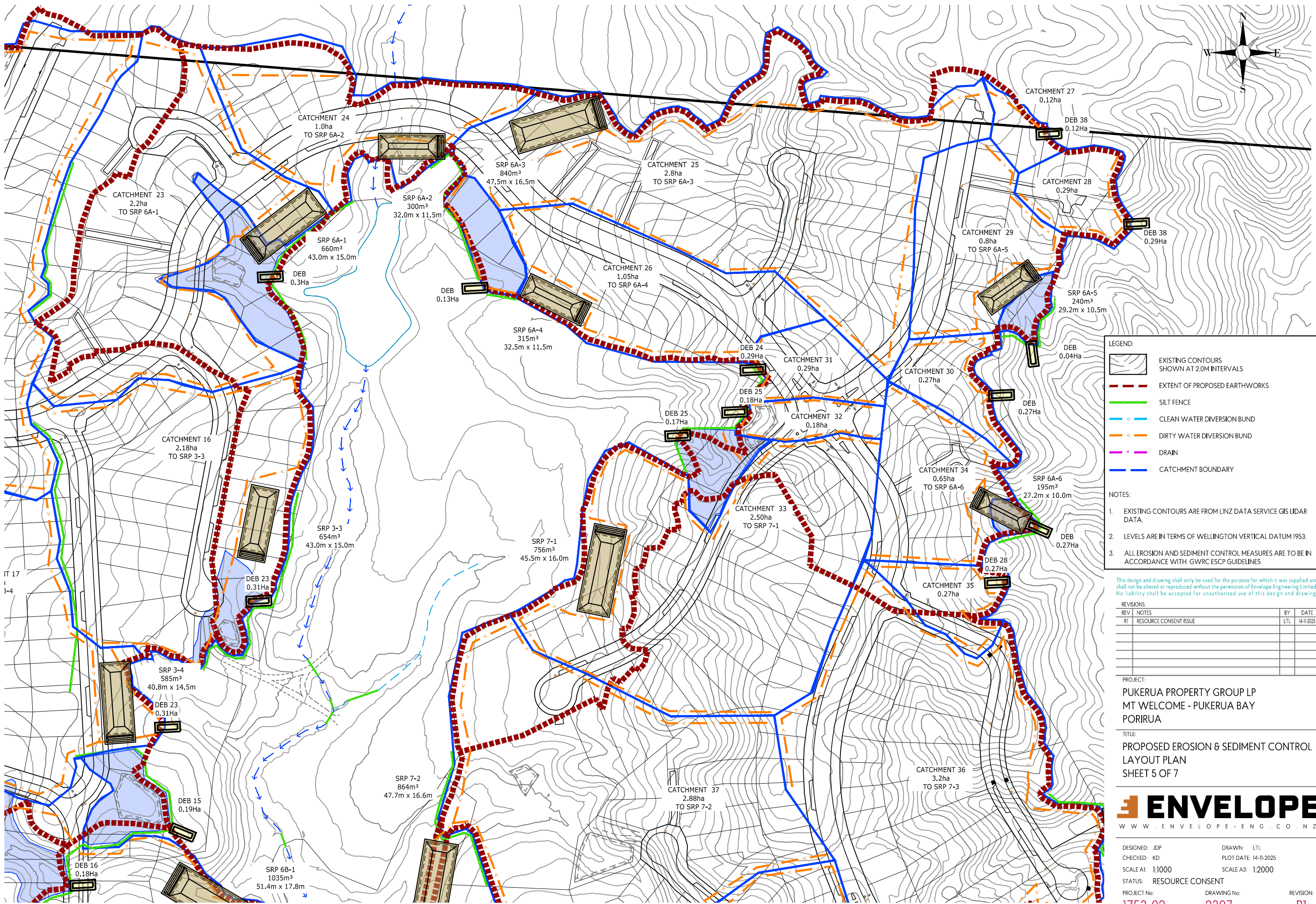
PROJECT:
PUKERUA PROPERTY GROUP LP
MT WELCOME - PUKERUA BAY
PORIRUA

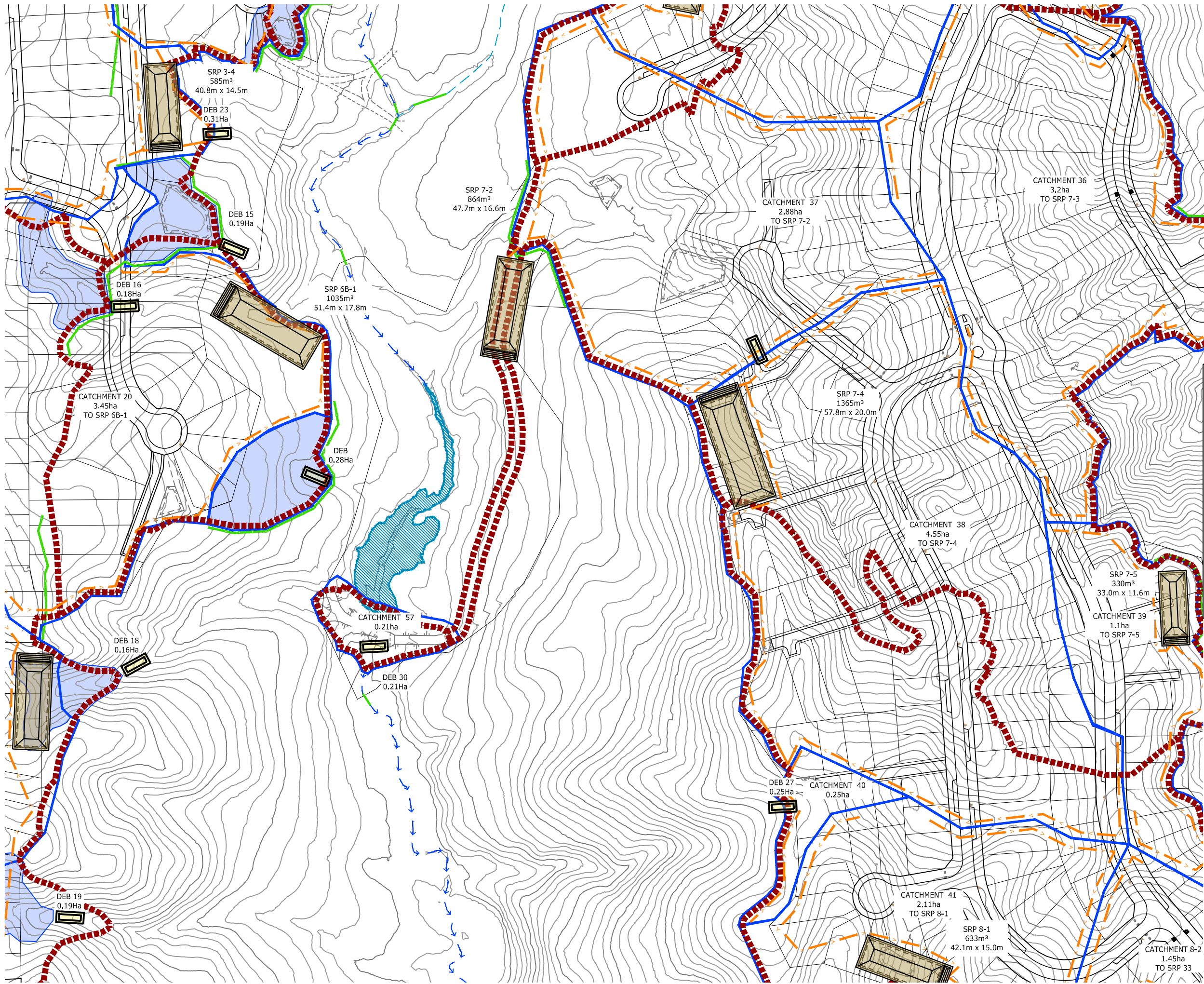
TITLE:
PROPOSED EROSION & SEDIMENT CONTROL
LAYOUT PLAN
SHEET 3 OF 7



DESIGNED: JDP	DRAWN: LTL	REVISION:
CHECKED: KD	PLOT DATE: 14-11-2025	
SCALE A1: 1:1000	SCALE A3: 1:2000	
STATUS: RESOURCE CONSENT		
PROJECT No: 1753-02	DRAWING No: 2305	R1







LEGEND:

- EXISTING CONTOURS SHOWN AT 2.0M INTERVALS
- EXTENT OF PROPOSED EARTHWORKS
- SILT FENCE
- CLEAN WATER DIVERSION BUND
- DIRTY WATER DIVERSION BUND
- DRAIN
- CATCHMENT BOUNDARY

NOTES:

- EXISTING CONTOURS ARE FROM LINZ DATA SERVICE GIS LIDAR DATA.
- LEVELS ARE IN TERMS OF WELLINGTON VERTICAL DATUM 1953.
- ALL EROSION AND SEDIMENT CONTROL MEASURES ARE TO BE IN ACCORDANCE WITH GWRC ESCP GUIDELINES

This design and drawing shall only be used for the purpose for which it was supplied and shall not be altered or reproduced without the permission of Envelope Engineering Limited. No liability shall be accepted for unauthorised use of this design and drawing.

REVISIONS:			
REV	NOTES	BY	DATE
R1	RESOURCE CONSENT ISSUE	LTL	14-11-2025

PROJECT:
PUKERUA PROPERTY GROUP LP
MT WELCOME - PUKERUA BAY
PORIRUA

TITLE:
PROPOSED EROSION & SEDIMENT CONTROL
LAYOUT PLAN
SHEET 6 OF 7



DESIGNED: JDP	DRAWN: LTL	REVISION:
CHECKED: KD	PLOT DATE: 14-11-2025	
SCALE A1: 1:1000	SCALE A3: 1:2000	
STATUS: RESOURCE CONSENT		
PROJECT No: 1753-02	DRAWING No: 2308	

