





-  Project Site
-  Fibre Cable Concession Area
- Base Layer
-  DOC Public Conservation Land
-  Local Roads

Corner ID	X (NZTM)	Y (NZTM)
1	1321969	5016551
2	1322102	5016404
3	1322224	5016122
4	1322381	5015748
5	1322125	5015471
6	1321689	5015211
7	1321487	5014998

© Landpro Ltd 2024 | Digital map data sourced from Land Information New Zealand (LINZ). Licensed under the Creative Commons Attribution 4.0 International license <https://creativecommons.org/licenses/by/4.0> it is made available in good faith but it's accuracy or completeness is not guaranteed. Landpro accepts no responsibility for incomplete or inaccurate information derived from third party data.