

Appendix One:

Appendix One:	1
Figure 1.1: Invitation to Comment Addressed to Knox Estate	2
Figure 1.2: Amalgamation Certificate Dated 06/03/2017	3
Figure 2.1: Location of Santana's Current Sample Testing Facility (Bendigo Loop Road) in 2019 Before Industrial Activity Began	4
Figure 2.2: Location of Santana's Current Sample Testing Facility in 2021 Demonstrating a Rapid Expansion to Industrial Processes in an Area Consented for Rural Activities	4
Figure 2.3: Location of Santana's Current Sample Testing Facility in 2023 Demonstrating Industrial Scale of Activity and a Significant Number of Vehicles - Clear Breach of Consent	5
Figure 2.4: Location of Santana's Current Sample Testing Facility in 2024 Demonstrating Industrial Scale of Activity	5
Figure 3.1: ODT Article Demonstrating Santana in Breach of Rural Zoning Plan	6
Figure 3.2: Section of Above ODT Article Demonstrating Breach of Consent Notification was Issued on 25th June 2025	7
Figure 3.3: ODT Article Demonstrating Another Breach of Consent	8
Figure 4.1: Photograph Demonstrating Night-time Industrial Lightspill	9
Figure 4.2: Photograph One of Large Truck Movements Prior to Notified Inspection	10
Figure 4.3: Photograph Two of Large Truck Movements Prior to Notified Inspection	11

Figure 1.1: Invitation to Comment Addressed to Knox Estate

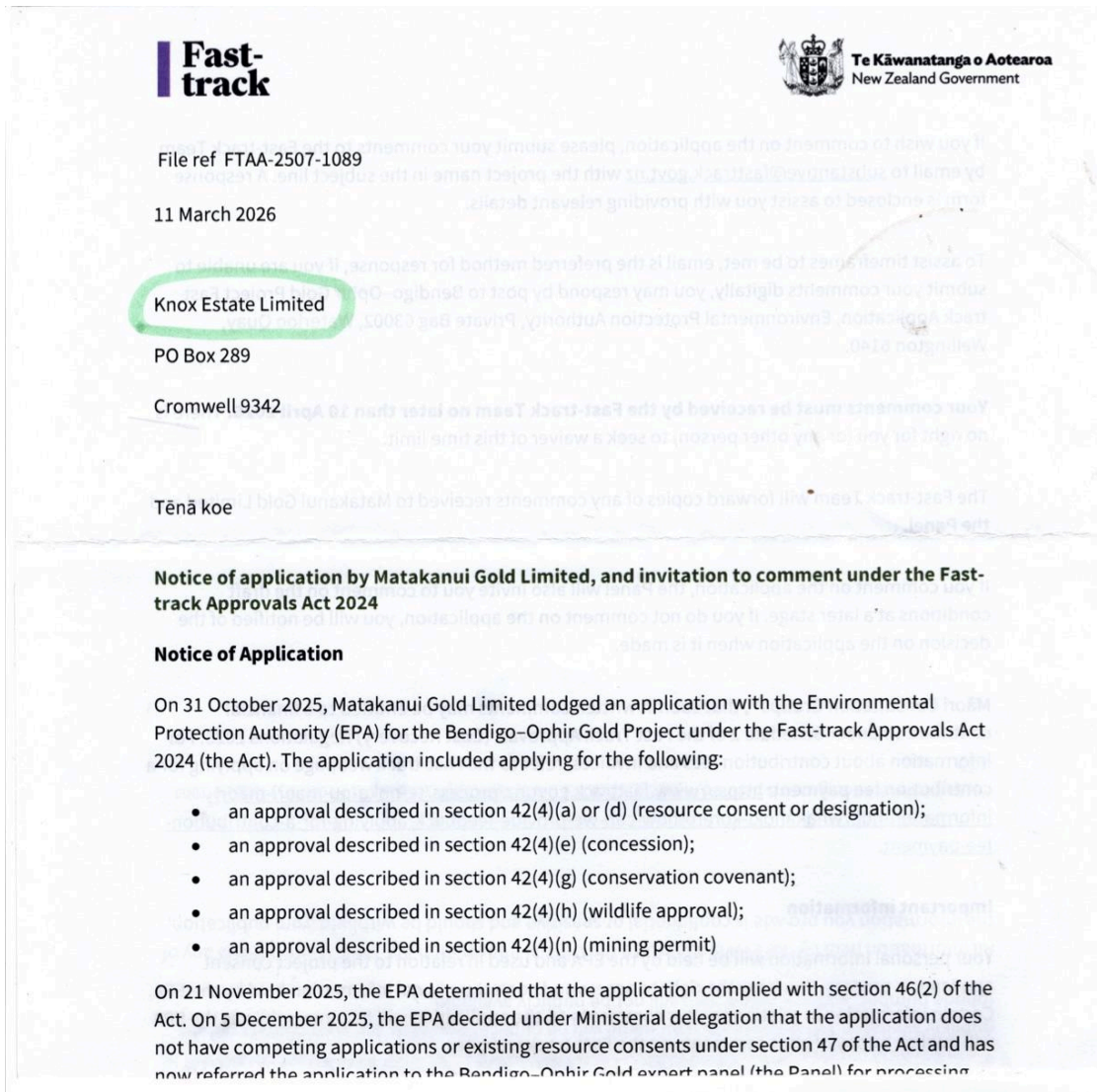


Figure 1.2: Amalgamation Certificate Dated 06/03/2017



Figure 2.1: Location of Santana's Current Sample Testing Facility (Bendigo Loop Road) in 2019 Before Industrial Activity Began

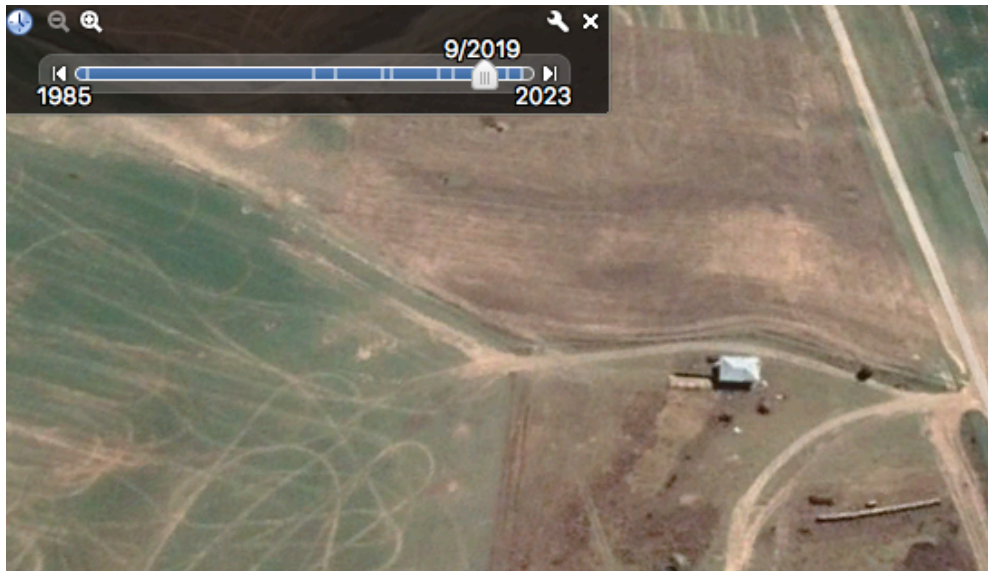


Figure 2.2: Location of Santana's Current Sample Testing Facility in 2021 Demonstrating a Rapid Expansion to Industrial Processes in an Area Consented for Rural Activities

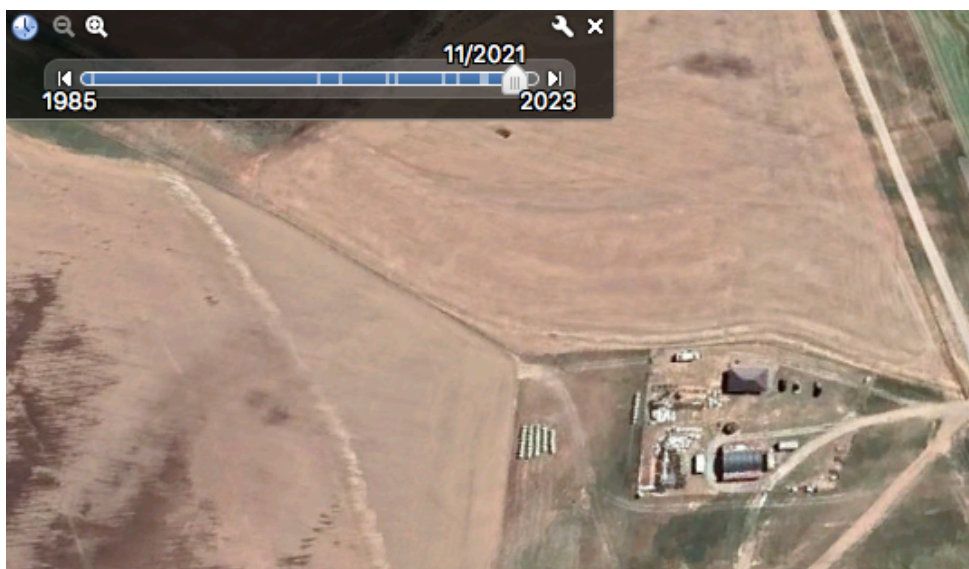


Figure 2.3: Location of Santana’s Current Sample Testing Facility in 2023 Demonstrating Industrial Scale of Activity and a Significant Number of Vehicles - Clear Breach of Consent



Figure 2.4: Location of Santana’s Current Sample Testing Facility in 2024 Demonstrating Industrial Scale of Activity



Figure 3.1: ODT Article Demonstrating Santana in Breach of Rural Zoning Plan

10:01     95

Otago Daily Times 

Wednesday, 23 July 2025

Santana told of plan breaches in council letter

By **Julie Asher**

 414  0 

Regions > Central Otago



Photo: Marjorie Cook

Santana Minerals has been warned that activity on Bendigo Station is breaching the Central Otago District plan in three ways — the number of people working there, the colour of the buildings and allowing a stockpile to be visible for more than six

Figure 3.2: Section of Above ODT Article Demonstrating Breach of Consent Notification was Issued on 25th June 2025

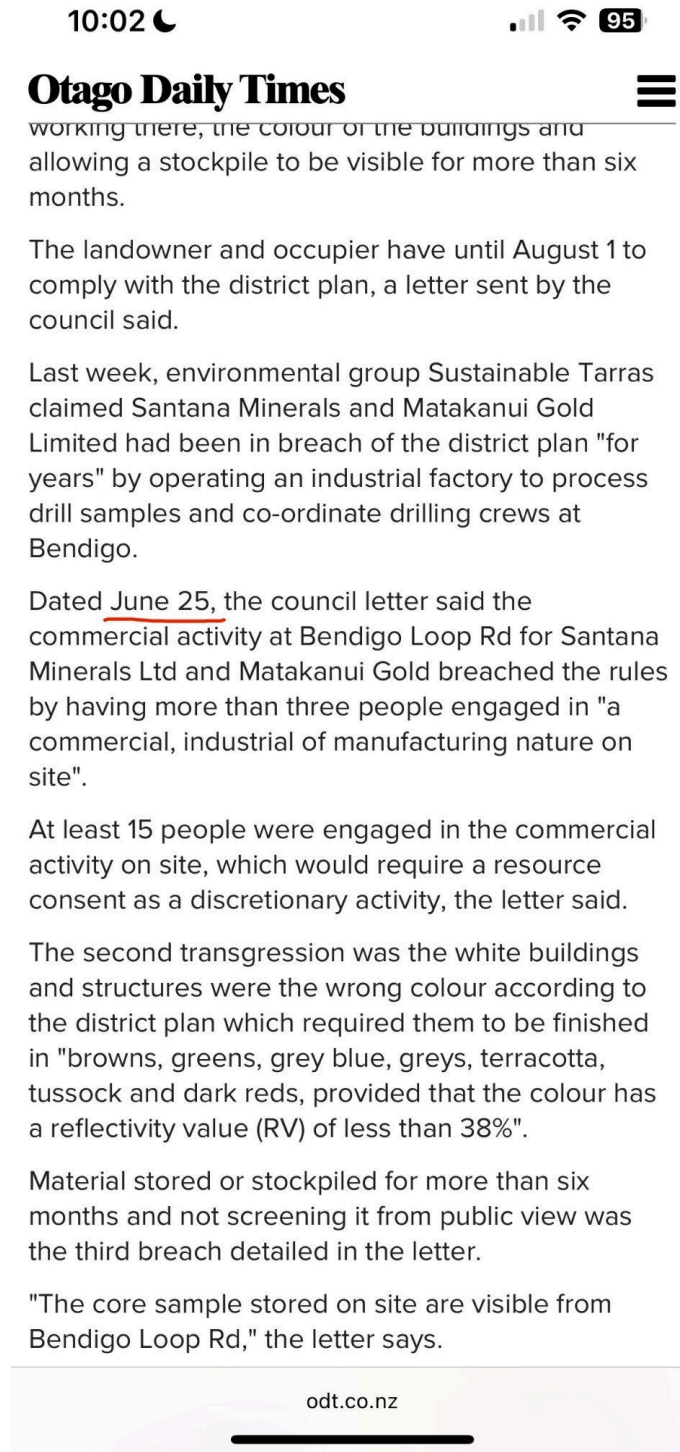







Figure 3.3: ODT Article Demonstrating Another Breach of Consent




10:12     93

Otago Daily Times 


Thursday, 12 March 2026

Council tells Santana to remove tower

By **Mary Williams**

 643  0 

Regions > Central Otago



Images from a Santana Facebook post in February celebrating its communications tower and building, which have been deemed illegal and are being taken down. Photos: supplied

odt.co.nz

Figure 4.1: Photograph Demonstrating Night-time Industrial Lightspill



Figure 4.2: Photograph One of Large Truck Movements Prior to Notified Inspection



Figure 4.3: Photograph Two of Large Truck Movements Prior to Notified Inspection

