

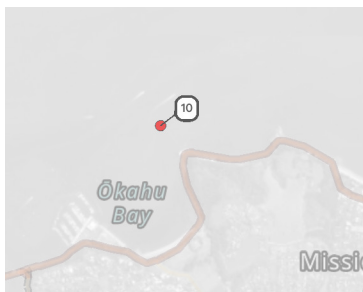


Figure 20 - Viewpoint 10 - Existing

View from Ōkahu Bay Wharf (Ōrākei) looking west.



Isthmus.
Downtown Carpark Site Development | November 2025



Isthmus.
Downtown Carpark Site Development | November 2025

Original Photo | Stitched image | DSLR Nikon D810 50mm lens | AE | 0930hrs 25 September 2025 | 1761862E 5920915N (NZTM) | Viewpoint Elevation 4m

Field of view | Approximately 110° horizontal and 34° vertical field of view

Scale | Print images across 2 x A3 pages for correct scale at 400m reading distance | Use scale bar to adjust sizing on screen for correct scale at 400m reading distance

5cm

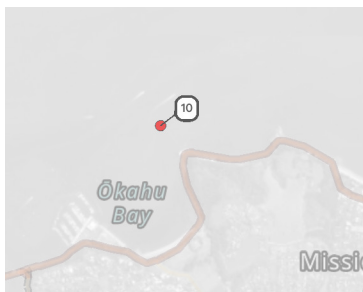


Figure 21 - Viewpoint 10 - Proposed

View from Ōkahu Bay Wharf (Ōrākei) looking west.



Isthmus.
Downtown Carpark Site Development | November 2025



Isthmus.
Downtown Carpark Site Development | November 2025

Original Photo | Stitched image | DSLR Nikon D810 50mm lens | AE | 0930hrs 25 September 2025 | 1761862E 5920915N (NZTM) | Viewpoint Elevation 4m

Field of view | Approximately 110° horizontal and 34° vertical field of view

Scale | Print images across 2 x A3 pages for correct scale at 400m reading distance | Use scale bar to adjust sizing on screen for correct scale at 400m reading distance

5cm

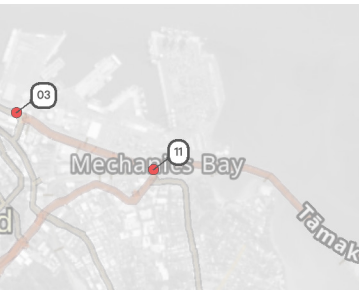


Figure 22 - Viewpoint 11 - Existing

View from intersection of The Strand and Tamaki Drive (Parnell) looking west.



Isthmus.
Downtown Carpark Site Development | November 2025



Isthmus.
Downtown Carpark Site Development | November 2025

Original Photo | Stitched image | DSLR Nikon D810 50mm lens | AE | 0942hrs 25 September 2025 | 1758999E 5920499N (NZTM) | Viewpoint Elevation 11m
Field of view | Approximately 110° horizontal and 34° vertical field of view
Scale | Print images across 2 x A3 pages for correct scale at 400m reading distance | Use scale bar to adjust sizing on screen for correct scale at 400m reading distance

5cm



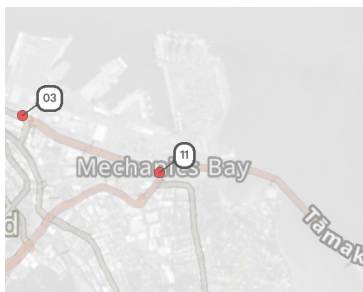
Figure 23 - Viewpoint 11 - Proposed

View from intersection of The Strand and Tamaki Drive (Parnell) looking west.



Isthmus.

Downtown Carpark Site Development | November 2025



Isthmus.

Downtown Carpark Site Development | November 2025

Original Photo | Stitched image | DSLR Nikon D810 50mm lens | AE | 0942hrs 25 September 2025 | 1758999E 5920499N (NZTM) | Viewpoint Elevation 11m

Field of view | Approximately 110° horizontal and 34° vertical field of view

Scale | Print images across 2 x A3 pages for correct scale at 400m reading distance | Use scale bar to adjust sizing on screen for correct scale at 400m reading distance

5cm



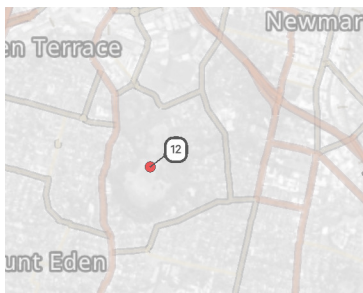
Figure 24 - Viewpoint 12 - Existing

View from the summit of Maungawhau (Mt Eden) looking north.



Isthmus.

Downtown Carpark Site Development | November 2025



Isthmus.

Downtown Carpark Site Development | November 2025

Original Photo | Stitched image | DSLR Nikon D810 50mm lens | AE | 0902hrs 25 September 2025 | 1757284E 5917378N (NZTM) | Viewpoint Elevation 182m

Field of view | Approximately 110° horizontal and 34° vertical field of view

Scale | Print images across 2 x A3 pages for correct scale at 400m reading distance | Use scale bar to adjust sizing on screen for correct scale at 400m reading distance

5cm



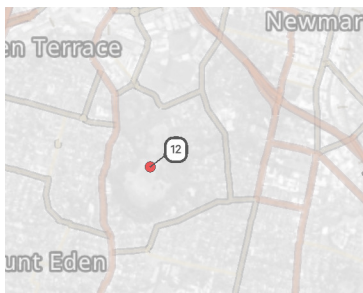
Figure 25 - Viewpoint 12 - Proposed

View from the summit of Maungawhau (Mt Eden) looking north.



Isthmus.

Downtown Carpark Site Development | November 2025



Isthmus.

Downtown Carpark Site Development | November 2025

Original Photo | Stitched image | DSLR Nikon D810 50mm lens | AE | 0902hrs 25 September 2025 | 1757284E 5917378N (NZTM) | Viewpoint Elevation 182m

Field of view | Approximately 110° horizontal and 34° vertical field of view

Scale | Print images across 2 x A3 pages for correct scale at 400m reading distance | Use scale bar to adjust sizing on screen for correct scale at 400m reading distance

5cm