SUPERSEDED

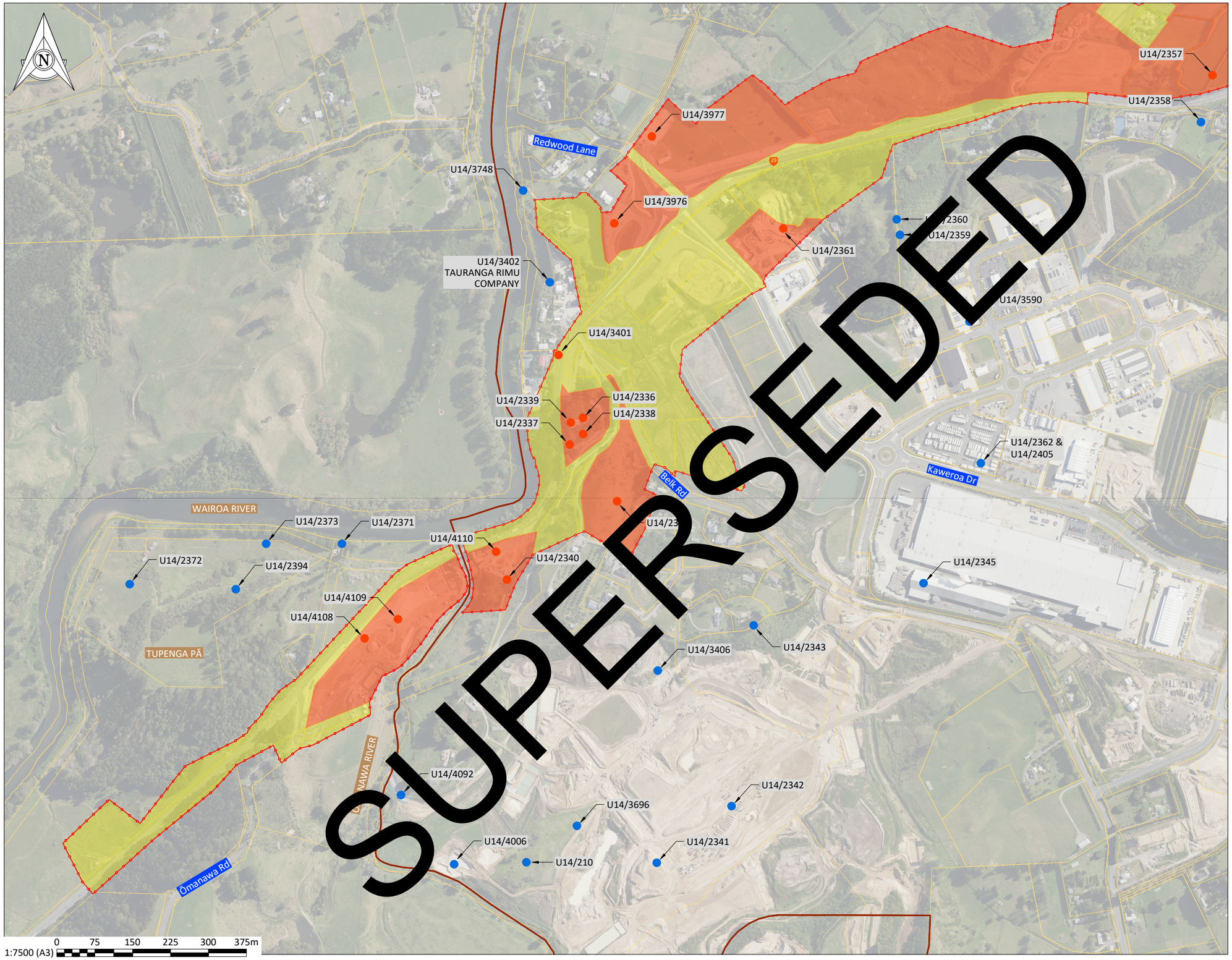

SHEET LOCALITY

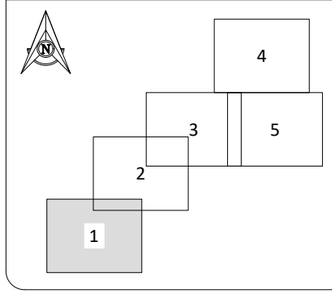

KEY: ARCHAEOLOGICAL

- BOUNDARIES
- PROPOSED DESIGNATION
- DISTRICT BOUNDARY
- RECORDED ARCHAEOLOGICAL SITE WITHIN PROJECT FOOTPRINT
- RECORDED ARCHAEOLOGICAL SITE OUTSIDE PROJECT FOOTPRINT
- AUTHORITY 1
- AUTHORITY 2
- AUTHORITY 3

REV	DATE	DESCRIPTION	BY	DES	CHK	APPR
P1	29.07.2026	INDICATIVE DESIGN	ER	LV	KD	JG

DRAWING ISSUE

APPROVAL:
J Gibbons — NAME:
JG — SIGNATURE:
29.07.2026 — DATE:
NOTE: THIS DRAWING IS NOT APPROVED UNLESS ALL FIELDS ARE SIGNED.

CLIENT: NZ TRANSPORT AGENCY WAKA KOTAHI

PROJECT: TAURIKO WEST - TUPENGA

DRAWING: ARCHAEOLOGICAL AUTHORITY APPLICATIONS SHEET 1

DRAWING ISSUED FOR: NOT APPROVED FOR CONSTRUCTION
SHARED

HORIZONTAL DATUM	NZTM2000	SCALE (A3) 1:7,500
VERTICAL DATUM	NZVD16	
DRAWING NUMBER:	11922-29-14-AY-DRW-BBO-6631	REVISION: P1

Version 5.1 - August 2025

©copyright

C:\12d\data\10.7.120.14\50000 - Tauriko West_5650\02 WIP\03 Drawings\00\11922-29-14-AY-DRW-BBO-6630.dwg 30/7/2026 9:53 am erichardson Plotted: 30 Jul 2026 9:53 am
SCALE FOR VALIDATING SIZE OF A3 PLOT ONLY
100mm
0

SUPERSEDED

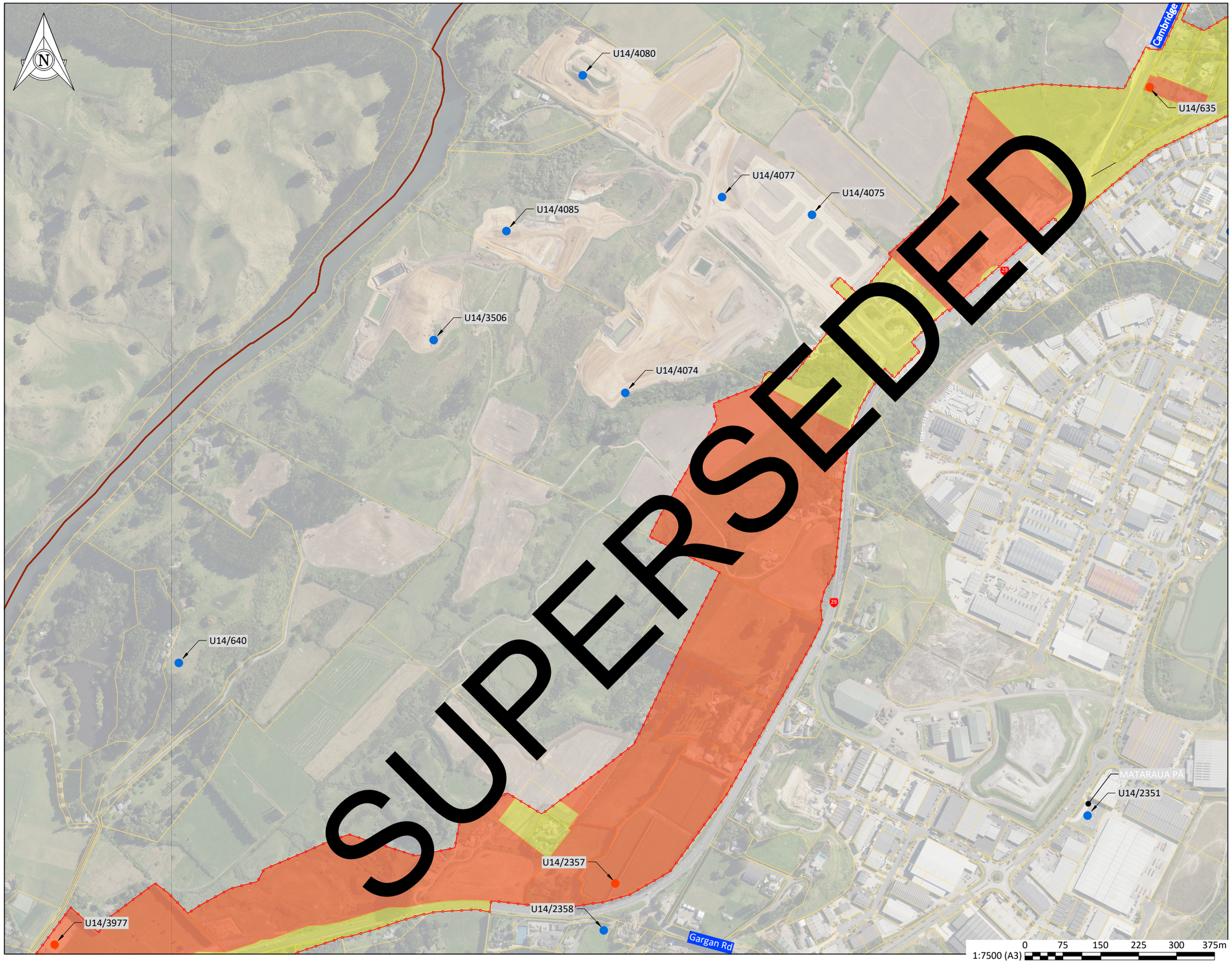

SHEET LOCALITY

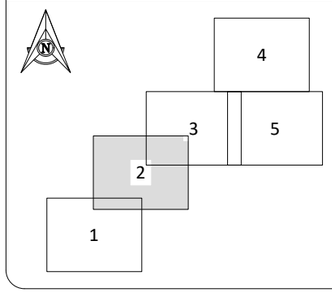

KEY: ARCHAEOLOGICAL

- BOUNDARIES
- PROPOSED DESIGNATION
- DISTRICT BOUNDARY
- RECORDED ARCHAEOLOGICAL SITE WITHIN PROJECT FOOTPRINT
- RECORDED ARCHAEOLOGICAL SITE OUTSIDE PROJECT FOOTPRINT
- AUTHORITY 1
- AUTHORITY 2
- AUTHORITY 3

DRAWING ISSUE						
P1	29.07.2026	INDICATIVE DESIGN	ER	LV	KD	JG
REV	DATE	DESCRIPTION	BY	DES	CHK	APPR

APPROVAL:
J Gibbons — NAME: — JG — SIGNATURE:
29.07.2026 — DATE:
NOTE: THIS DRAWING IS NOT APPROVED UNLESS ALL FIELDS ARE SIGNED.

CLIENT: NZ TRANSPORT AGENCY WAKA KOTAHI

PROJECT: TAURIKO WEST - TUPENGA

DRAWING: ARCHAEOLOGICAL AUTHORITY APPLICATIONS SHEET 2

DRAWING ISSUED FOR: NOT APPROVED FOR CONSTRUCTION
SHARED

HORIZONTAL DATUM	NZTM2000	SCALE (A3) 1:7,500
VERTICAL DATUM	NZVD16	
DRAWING NUMBER:	11922-29-14-AY-DRW-BBO-6632	REVISION: P1

©copyright

100mm
SCALE FOR VALIDATING SIZE OF A3 PLOT ONLY
0
C:\12d\data\10.7.120.14\150000 - Tauriko West_565092 WIP\03 Drawings\00\11922-29-14-AY-DRW-BBO-6630.dwg 30/7/2026 9:54 am erichardson Plotted: 30 Jul 2026 9:54 am
Version 5.1 - August 2025

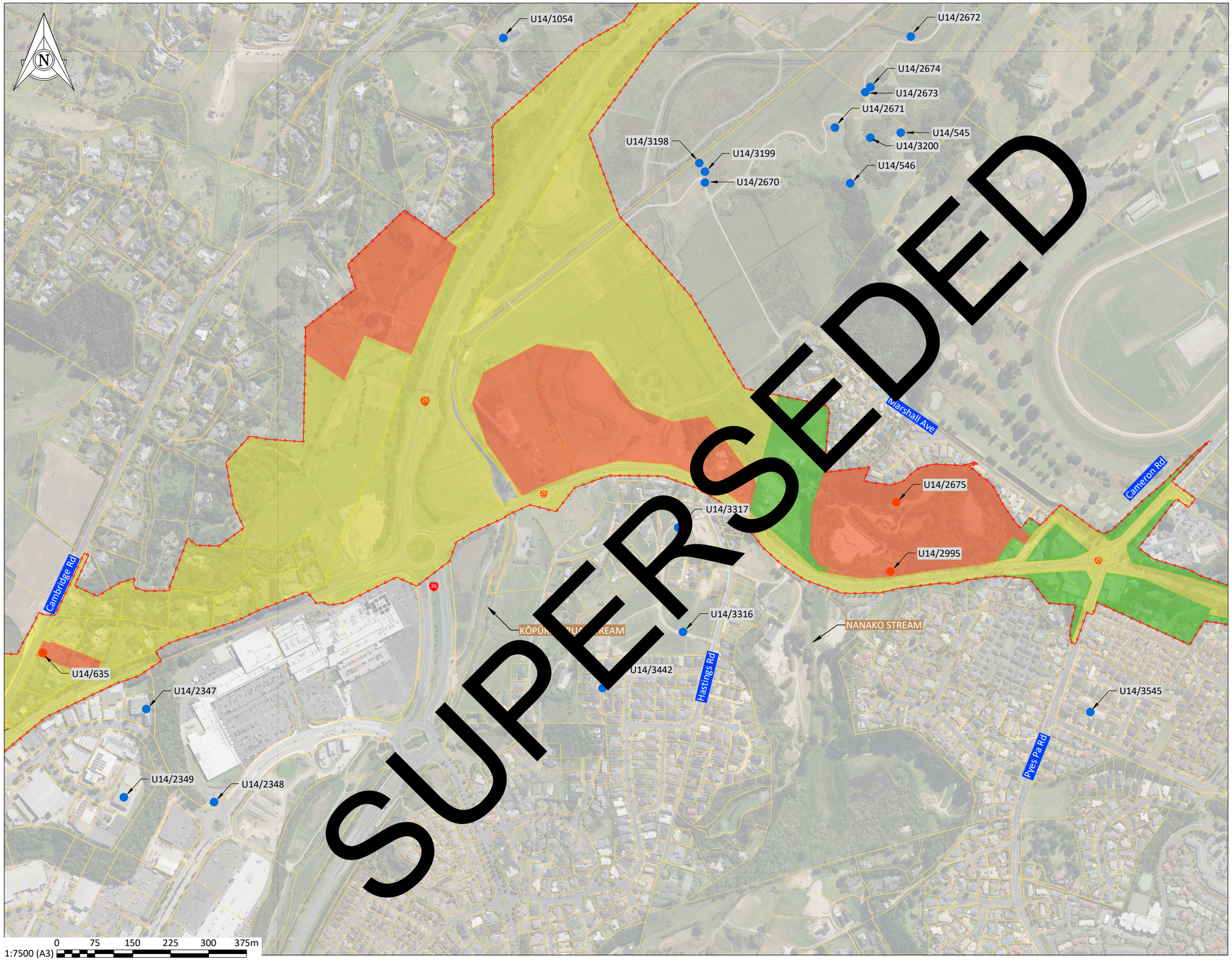

SHEET LOCALITY

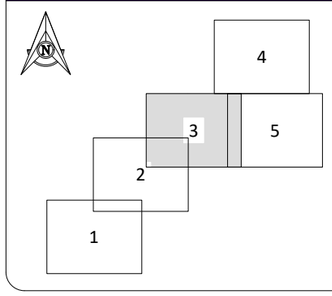

KEY: ARCHAEOLOGICAL

- BOUNDARIES
- PROPOSED DESIGNATION
- DISTRICT BOUNDARY
- RECORDED ARCHAEOLOGICAL SITE WITHIN PROJECT FOOTPRINT
- RECORDED ARCHAEOLOGICAL SITE OUTSIDE PROJECT FOOTPRINT
- AUTHORITY 1
- AUTHORITY 2
- AUTHORITY 3

DRAWING ISSUE

REV	DATE	DESCRIPTION	BY	DES	CHK	APPR
P1	29.07.2026	INDICATIVE DESIGN	ER	LV	KD	JG

APPROVAL:
NAME: J Gibbons
SIGNATURE: JG
DATE: 29.07.2026
NOTE: THIS DRAWING IS NOT APPROVED UNLESS ALL FIELDS ARE SIGNED.

CLIENT: NZ TRANSPORT AGENCY WAKA KOTAHI

PROJECT: TAURIKO WEST - TUPENGA

DRAWING: ARCHAEOLOGICAL AUTHORITY APPLICATIONS SHEET 3

DRAWING ISSUED FOR: NOT APPROVED FOR CONSTRUCTION
SHARED

HORIZONTAL DATUM	NZTM2000	SCALE (A3) 1:7,500
VERTICAL DATUM	NZVD16	
DRAWING NUMBER: 11922-29-14-AY-DRW-BBO-6633		REVISION: P1

©copyright

C:\12d\data\10.7.120.14\150000 - Tauriko West_5650\02 WIP\03 Drawings\00\11922-29-14-AY-DRW-BBO-6630.dwg 30/7/2026 9:54 am erichardson Plotted: 30 Jul 2026 9:54 am
SCALE FOR VALIDATING SIZE OF A3 PLOT ONLY
100mm
0
Version 5.1 - August 2025

SUPERSEDED

TAKITIMU NORTH LINK

Cambridge Rd

PUKETOROMIRO

U14/1043
U14/326
U14/1053
U14/1042
U14/1054
U14/2672
U14/2674
U14/2673
U14/2671
U14/545
U14/3200
U14/3198
U14/3199
U14/546
U14/2670

SHEET LOCALITY

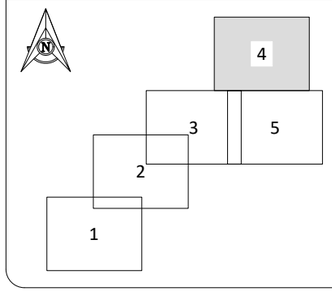

KEY: ARCHAEOLOGICAL

- BOUNDARIES
- PROPOSED DESIGNATION
- DISTRICT BOUNDARY
- RECORDED ARCHAEOLOGICAL SITE WITHIN PROJECT FOOTPRINT
- RECORDED ARCHAEOLOGICAL SITE OUTSIDE PROJECT FOOTPRINT
- AUTHORITY 1
- AUTHORITY 2
- AUTHORITY 3

100mm

0

SCALE FOR VALIDATING SIZE OF A3 PLOT ONLY

C:\12d\data\10.7.120.14\150000 - Tauriko West_5650\02 WIP\03 Drawings\00\11922-29-14-AY-DRW-BBO-6630.dwg 30/7/2026 9:54 am erichardson Plotted: 30 Jul 2026 9:54 am

DRAWING ISSUE

REV	DATE	DESCRIPTION	BY	DES	CHK	APPR
P1	29.07.2026	INDICATIVE DESIGN	ER	LV	KD	JG

APPROVAL:
NAME: J Gibbons
SIGNATURE: JG
DATE: 29.07.2026

NOTE: THIS DRAWING IS NOT APPROVED UNLESS ALL FIELDS ARE SIGNED.

CLIENT: NZ TRANSPORT AGENCY WAKA KOTAHI

PROJECT: TAURIKO WEST - TUPENGA

DRAWING: ARCHAEOLOGICAL AUTHORITY APPLICATIONS SHEET 4

DRAWING ISSUED FOR: NOT APPROVED FOR CONSTRUCTION
SHARED

HORIZONTAL DATUM	NZTM2000	SCALE (A3) 1:7,500
VERTICAL DATUM	NZVD16	
DRAWING NUMBER:	11922-29-14-AY-DRW-BBO-6634	REVISION: P1

Version 5.1 - August 2025

©copyright

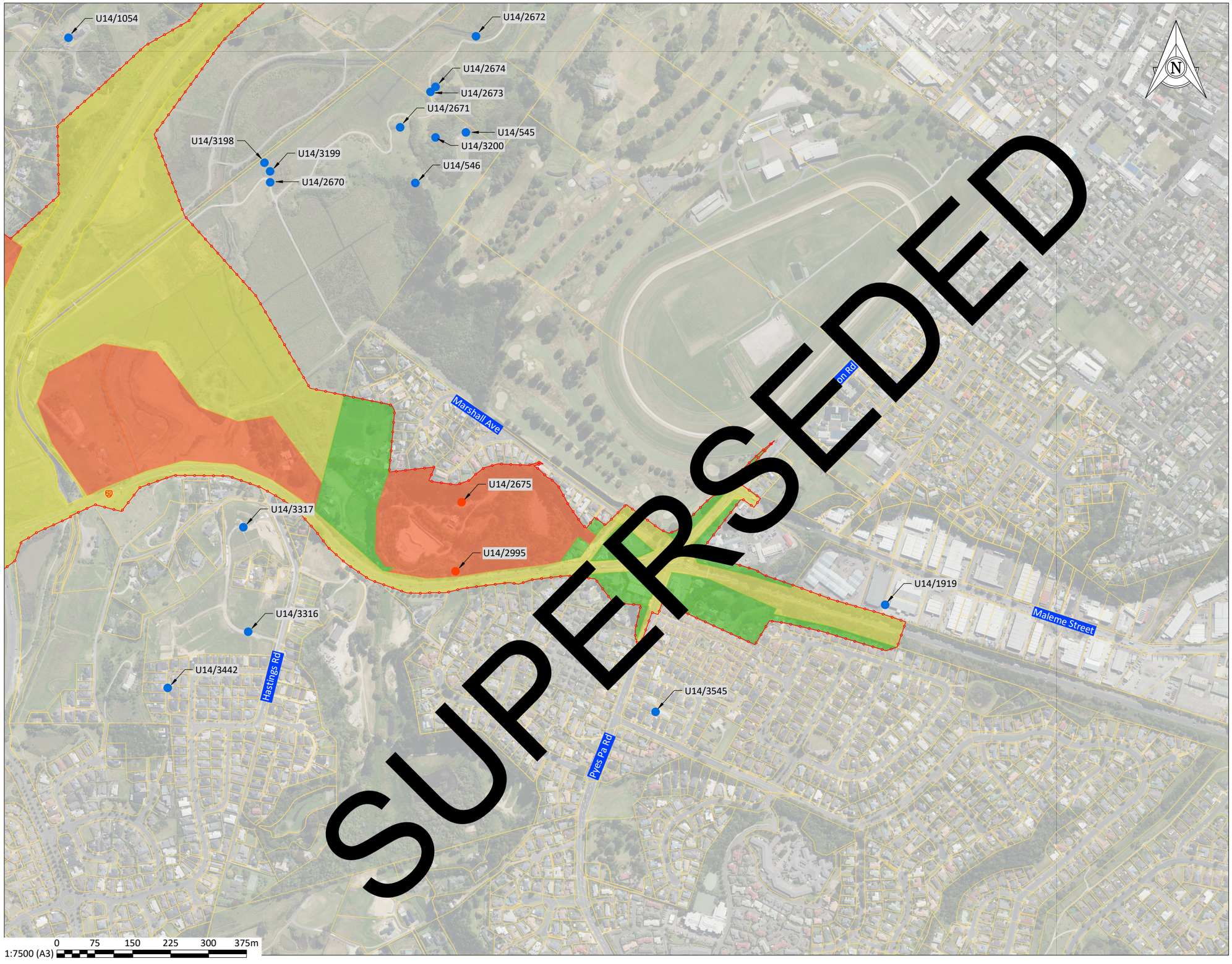

SHEET LOCALITY

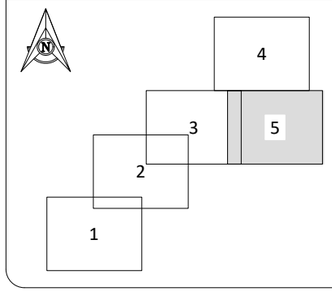

KEY: ARCHAEOLOGICAL

- BOUNDARIES
- PROPOSED DESIGNATION
- DISTRICT BOUNDARY
- RECORDED ARCHAEOLOGICAL SITE WITHIN PROJECT FOOTPRINT
- RECORDED ARCHAEOLOGICAL SITE OUTSIDE PROJECT FOOTPRINT
- AUTHORITY 1
- AUTHORITY 2
- AUTHORITY 3

SCALE FOR VALIDATING SIZE OF A3 PLOT ONLY
100mm
0

C:\12d\data\10.7.120.14\150000 - Tauriko West_5650\02 WIP\03 Drawings\00\11922-29-14-AY-DRW-BBO-6630.dwg 30/7/2026 9:54 am erichardson Plotted: 30 Jul 2026 9:54 am

DRAWING ISSUE

REV	DATE	DESCRIPTION	BY	DES	CHK	APPR
P1	29.07.2026	INDICATIVE DESIGN	ER	LV	KD	JG

APPROVAL:
NAME: J Gibbons SIGNATURE: JG
DATE: 29.07.2026
NOTE: THIS DRAWING IS NOT APPROVED UNLESS ALL FIELDS ARE SIGNED.

CLIENT: NZ TRANSPORT AGENCY WAKA KOTAHI

PROJECT: TAURIKO WEST - TUPENGA

DRAWING: ARCHAEOLOGICAL AUTHORITY APPLICATIONS SHEET 5

DRAWING ISSUED FOR: NOT APPROVED FOR CONSTRUCTION
SHARED

HORIZONTAL DATUM	NZTM2000	SCALE (A3) 1:7,500
VERTICAL DATUM	NZVD16	
DRAWING NUMBER:	11922-29-14-AY-DRW-BBO-6635	REVISION: P1

Version 5.1 - August 2025

©copyright