Viewpoint 03 - Stage Closure Stockton

IMAGE TO BE VIEWED AT 50cm FROM EYE FOR CORRECT VIEWING SCALE WHEN PRINTED AT A3

VIRTUALVIEW 3D VISUALISATION SPECIALISTS

Easting: 1506470.151
Northing: 5393342.751
Elevation : 5.045
Height of Camera : 1.5m
Orientation of View : S
Date of Photography : 26 February 2025
Time of Photography : 17:27am

Bathurst Resources Ltd - Buller Coal Plateaux Continuation Project

Viewpoint 03 - Hector, self contained free camp

NOTES: All photos were taken by Virtual View with a Canon 5Dmk2 and a 50mm lens.
Photo positions were surveyed by Virtual View Ltd.

Version info: 0004
Date Printed: 27-07-2026

BATHURST RESOURCES LIMITED

Viewpoint 03 - Stage Closure + 25 Stockton

IMAGE TO BE VIEWED AT 50cm FROM EYE FOR CORRECT VIEWING SCALE WHEN PRINTED AT A3

VIRTUALVIEW 3D VISUALISATION SPECIALISTS

Easting: 1506470.151
Northing: 5393342.751
Elevation : 5.045
Height of Camera : 1.5m
Orientation of View : S
Date of Photography : 26 February 2025
Time of Photography : 17:27am

Bathurst Resources Ltd - Buller Coal Plateaux Continuation Project

Viewpoint 03 - Hector, self contained free camp

NOTES: All photos were taken by Virtual View with a Canon 5Dmk2 and a 50mm lens.
Photo positions were surveyed by Virtual View Ltd.

Version info: 0004
Date Printed: 27-07-2026

BATHURST RESOURCES LIMITED

Viewpoint 03 - Stage Closure + 50 Stockton

IMAGE TO BE VIEWED AT 50cm FROM EYE FOR CORRECT VIEWING SCALE WHEN PRINTED AT A3

VIRTUALVIEW 3D VISUALISATION SPECIALISTS

Easting: 1506470.151
Northing: 5393342.751
Elevation : 5.045
Height of Camera : 1.5m
Orientation of View : S
Date of Photography : 26 February 2025
Time of Photography : 17:27am

Bathurst Resources Ltd - Buller Coal Plateaux Continuation Project

Viewpoint 03 - Hector, self contained free camp

NOTES: All photos were taken by Virtual View with a Canon 5Dmk2 and a 50mm lens.
Photo positions were surveyed by Virtual View Ltd.

Version info: 0004
Date Printed: 27-07-2026

BATHURST RESOURCES LIMITED

Viewpoint 04 - Existing



Viewpoint 04 - Stage 02 ESE and Stage 02 MFS

VIRTUALVIEW
3D VISUALISATION SPECIALISTS

Easting: 1498100.583
Northing: 5383414.771
Elevation : 12.018
Height of Camera : 1.5m
Orientation of View : SE
Date of Photography : 04 December 2025
Time of Photography : 10:03am

Bathurst Resources Ltd - Buller Coal Plateaux Continuation Project

Viewpoint 04 - SH67 and O'Connor Road intersection

NOTES: All photos were taken by Virtual View with a Canon 5Dmk2 and a 50mm lens.
Photo positions were surveyed by Virtual View Ltd.
Dashed white line indicates cropped viewpoint portion.

Version info: 0004
Date Printed: 27-07-2026

BATHURST RESOURCES LIMITED



Viewpoint 04 - Stage 06 ESE and Stage 08 MFS



Viewpoint 04 - Stage Closure ESE & MFS

VIRTUALVIEW 3D VISUALISATION SPECIALISTS

Easting: 1498100.583
Northing: 5383414.771
Elevation : 12.018
Height of Camera : 1.5m
Orientation of View : SE
Date of Photography : 04 December 2025
Time of Photography : 10:03am

Bathurst Resources Ltd - Buller Coal Plateaux Continuation Project

Viewpoint 04 - SH67 and O'Connor Road intersection

NOTES: All photos were taken by Virtual View with a Canon 5Dmk2 and a 50mm lens.
Photo positions were surveyed by Virtual View Ltd.
Dashed white line indicates cropped viewpoint portion.

Version info: 0004
Date Printed: 27-07-2026

BATHURST RESOURCES LIMITED



Viewpoint 04 - Stage Closure + 25 ESE and MFS



Viewpoint 04 - Stage Closure + 50 ESE and MFS

VIRTUALVIEW 3D VISUALISATION SPECIALISTS

Easting: 1498100.583
Northing: 5383414.771
Elevation : 12.018
Height of Camera : 1.5m
Orientation of View : SE
Date of Photography : 04 December 2025
Time of Photography : 10:03am

Bathurst Resources Ltd - Buller Coal Plateaux Continuation Project

Viewpoint 04 - SH67 and O'Connor Road intersection

NOTES: All photos were taken by Virtual View with a Canon 5Dmk2 and a 50mm lens.
Photo positions were surveyed by Virtual View Ltd.
Dashed white line indicates cropped viewpoint portion.

Version info: 0004
Date Printed: 27-07-2026

BATHURST RESOURCES LIMITED

Viewpoint 04 - Crop 01 - Existing

IMAGE TO BE VIEWED AT 50cm FROM EYE FOR CORRECT VIEWING SCALE WHEN PRINTED AT A3

VIRTUALVIEW 3D VISUALISATION SPECIALISTS

Easting: 1498100.583
Northing: 5383414.771
Elevation : 12.018
Height of Camera : 1.5m
Orientation of View : SE
Date of Photography : 04 December 2025
Time of Photography : 10:03am

Bathurst Resources Ltd - Buller Coal Plateaux Continuation Project

Viewpoint 04 - SH67 and O'Connor Road intersection

NOTES: All photos were taken by Virtual View with a Canon 5Dmk2 and a 50mm lens.
Photo positions were surveyed by Virtual View Ltd.

Version info: 0004
Date Printed: 27-07-2026

BATHURST RESOURCES LIMITED