LEGEND

- PROPOSED DESIGNATION BOUNDARY
- MAP SHEETS
- DISTRICT COUNCIL BOUNDARIES

WHANGĀREI DISTRICT COUNCIL

KAIPARA DISTRICT COUNCIL

SHEET 1

SHEET 2

SHEET 3

SHEET 4

SHEET 5

1,500 m
0
750
1,500

DISCLAIMER: THESE DRAWINGS ARE INDICATIVE ONLY. THE FINAL DESIGN AND ALIGNMENT OF THE PROJECT WILL BE CONFIRMED THROUGH DETAILED DESIGN.

PROJECT
NZ TRANSPORT AGENCY WAKA KOTAHI — Northland Corridor — Roads of National Significance
COORDINATE SYSTEM: NZGD 2000 New Zealand Transverse Mercator VERTICAL DATUM: NZVD2016

REV	DATE	REVISION DETAILS	APPROVED
A	07.10.2026	SURVEY INFORMATION COLLATED FOR DOC	R.D

QA		
DRAWN	H. SANTOS	07.10.2026
CHECKED	R. DU PLOOY	07.10.2026
REVIEWED	J. MCFARLANE	07.10.2026
VERIFIED		
PROJECT LEAD	J. HIND	07.10.2026

STATUS	
INDICATIVE CONSENT DESIGN	
APPROVED	
R. DU PLOOY	
APPROVED BY	DATE
R. DU PLOOY	07.10.2026

TITLE
BRYNDERWYN HILLS SECTION TERRESTRIAL SURVEY INFORMATION OVERVIEW

PROJECT INFORMATION			
NORTHLAND CORRIDOR			
DOCUMENT CODE			
10722-PTA-2B0-PE-SKC-1651			
SCALE	SIZE	REFERENCE NO.	REV
1:30,000	A1	PE-1651	A

ORIGINAL IN COLOUR DETAIL MAY BE LOST IF COPIED

LEGEND

INDICATIVE CONSENT DESIGN

- INDICATIVE ALIGNMENT

PROPOSED EARTHWORKS EXTENT

- CUT
- FILL
- PROPOSED DESIGNATION BOUNDARY
- INDICATIVE SPOIL SITES
- INDICATIVE STORMWATER CULVERTS
- INDICATIVE STREAM DIVERSION
- INDICATIVE TREATMENT SWALE
- INDICATIVE CONSTRUCTED WETLAND
- INDICATIVE CONSTRUCTED WETLAND OUTFALL
- INDICATIVE WETLAND SWALE

VEGETATION

- THREATENED AND AT RISK PLANTS

VEGETATION TYPES

- ANTHROPIC TŌTARA FOREST
- BAMBOO FOREST
- BROADLEAVED SPECIES SCRUB FOREST
- CRACK WILLOW-EXOTIC TREES-REMNANT NATIVE TREES/MIXED EXOTIC AND NATIVE SHRUB
- CRACK WILLOW/MIXED EXOTIC AND NATIVE SHRUB/EXOTIC GROUNDCOVER
- EUCALYPTUS TREELAND/RANKED GRASSLAND
- EXOTIC PINE FOREST/MIXED NATIVE AND EXOTIC SCRUB/RANKED GRASSLAND
- EXOTIC PINE FOREST/NATIVE BROADLEAF SCRUB
- GORSE SHRUBLAND
- JAPANESE CEDAR HEDGEROW
- KAHIKATEA FOREST
- KAHIKATEA TREELAND
- KAHIKATEA-KAURI-TOTARA TREELAND
- KAHIKATEA-PUKATEA FOREST/NATIVE SCRUB/TRADESCANTIA
- KAURI-PODOCARP FOREST
- KOHEKOHE-TARAIRE-TAWA-PODOCARP/BROADLEAF
- KĀNUKA FOREST
- KĀNUKA TREELAND/NATIVE AND EXOTIC SCRUB/RANKED GRASSLAND
- LAWSON'S CYPRESS-EXOTIC PINE TREELAND
- MACROCARPA/MIXED NATIVE AND EXOTIC SCRUB/RANKED GRASSLAND
- MIXED EXOTIC-NATIVE SCRUB AND HEDGEROW SCRUB
- MIXED TALL EXOTIC SHELTERBELT TREELAND
- NĪKAU TREELAND
- ORNAMENTAL PLANTINGS AND GARDENS
- PLANTED NATIVE VEGETATION
- POPLAR TREELAND/EXOTIC SCRUB/RANKED GRASSLAND
- PŪRIRI FOREST/RANKED GRASSLAND
- REDWOOD TREELAND/RANKED GRASSLAND
- REMNANT RIPARIAN PODOCARP-HARDWOOD-KANUKA TREELAND
- RIVER SHE-OAK HEDGEROW
- SCATTERED PODOCARP-BROADLEAF-KANUKA TREELAND/MIXED NATIVE AND EXOTIC SCRUB/RANKED GRASSLAND
- TŌTARA FOREST/NATIVE BROADLEAF SCRUB
- TŌTARA-KAURI/BROADLEAF SCRUB
- TŌTARA-KĀNUKA FOREST/MIXED NATIVE AND EXOTIC SCRUB/RANKED GRASSLAND

BATS

- POTENTIAL BAT ROOST HABITAT
- ABM
- BAT RECORD

BIRDS

- INCIDENTAL BIRD OBSERVATION

LIZARDS

- LIZARD ARTIFICIAL COVER OBJECTS (ACOS)

NATURAL LIZARD OBSERVATIONS

PROJECT SURVEY RESULTS

- COPPER SKINK
- COPPER SKINK (NOT CONFIRMED)

DESKTOP RESULTS

- LANDOWNER OBSERVATIONS
- COPPER SKINK OBSERVATION BRYNDERWYNS PROJECT

INVERTEBRATES

- SNAIL PLOT
- MANUAL HABITAT SEARCH
- AMBORHYTIDA DUNNIAE
- KAURI SNAIL
- SPOTLIGHTING

200 m 0 100 200

DISCLAIMER: THESE DRAWINGS ARE INDICATIVE ONLY. THE FINAL DESIGN AND ALIGNMENT OF THE PROJECT WILL BE CONFIRMED THROUGH DETAILED DESIGN.

PROJECT	REV	DATE	REVISION DETAILS	APPROVED
NZ Transport Agency Waka Kotahi — Northland Corridor — Roads of National Significance	A	07.10.2026	SURVEY INFORMATION COLLATED FOR DOC	R.D

COORDINATE SYSTEM: NZGD 2000 New Zealand Transverse Mercator
VERTICAL DATUM: NZVD2016

QA		
DRAWN	H. SANTOS	07.10.2026
CHECKED	R. DU PLOOY	07.10.2026
REVIEWED	J. MCFARLANE	07.10.2026
VERIFIED		
PROJECT LEAD	J. HIND	07.10.2026

STATUS	
INDICATIVE CONSENT DESIGN	
APPROVED	
R. DU PLOOY	
APPROVED BY	DATE
R. DU PLOOY	07.10.2026

TITLE: BRYNDERWYN HILLS SECTION TERRESTRIAL SURVEY INFORMATION COVER SHEET

PROJECT INFORMATION			
NORTHLAND CORRIDOR			
DOCUMENT CODE			
10722-PTA-2B0-PE-SKC-1652			
SCALE	SIZE	REFERENCE NO.	REV
	A1	PE-1652	A

ORIGINAL IN COLOUR DETAIL MAY BE LOST IF COPIED

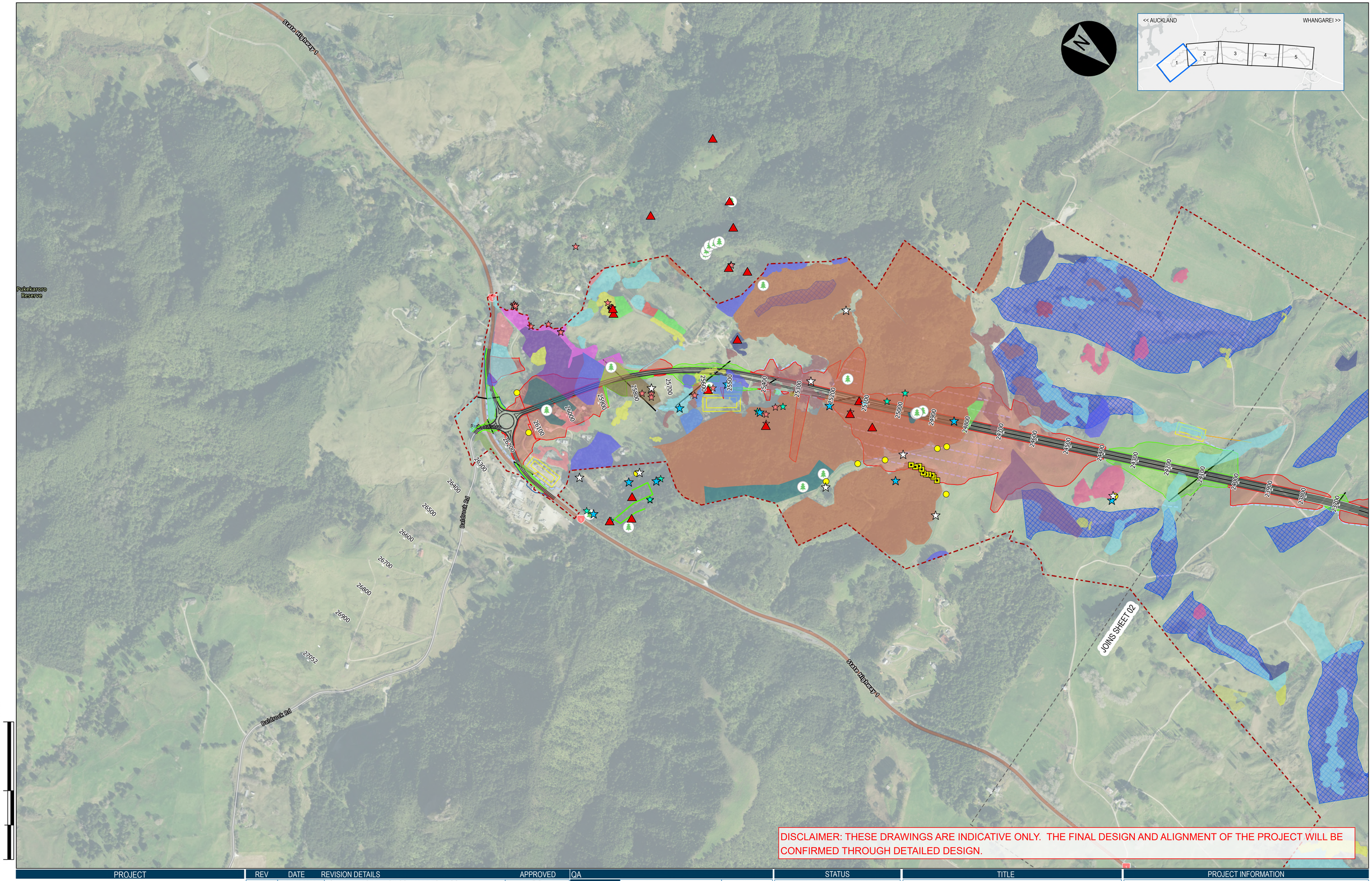

DISCLAIMER: THESE DRAWINGS ARE INDICATIVE ONLY. THE FINAL DESIGN AND ALIGNMENT OF THE PROJECT WILL BE CONFIRMED THROUGH DETAILED DESIGN.

PROJECT
NZ TRANSPORT AGENCY WAKA KOTAHI — Northland Corridor — Roads of National Significance
COORDINATE SYSTEM: NZGD 2000 New Zealand Transverse Mercator VERTICAL DATUM: NZVD2016

REV	DATE	REVISION DETAILS	APPROVED
A	07.10.2026	SURVEY INFORMATION COLLATED FOR DOC	R.D

QA		
DRAWN	H. SANTOS	07.10.2026
CHECKED	R. DU PLOOY	07.10.2026
REVIEWED	J. MCFARLANE	07.10.2026
VERIFIED		
PROJECT LEAD	J. HIND	07.10.2026

STATUS	
INDICATIVE CONSENT DESIGN	
APPROVED	
R. DU PLOOY	
APPROVED BY	DATE
R. DU PLOOY	07.10.2026

TITLE
BRYNDERWYN HILLS SECTION TERRESTRIAL SURVEY INFORMATION SHEET 1 OF 5

PROJECT INFORMATION			
NORTHLAND CORRIDOR			
DOCUMENT CODE			
10722-PTA-2B0-PE-SKC-1653			
SCALE	SIZE	REFERENCE NO.	REV
1:5,000	A1	PE-1653	A

ORIGINAL IN COLOUR DETAIL MAY BE LOST IF COPIED

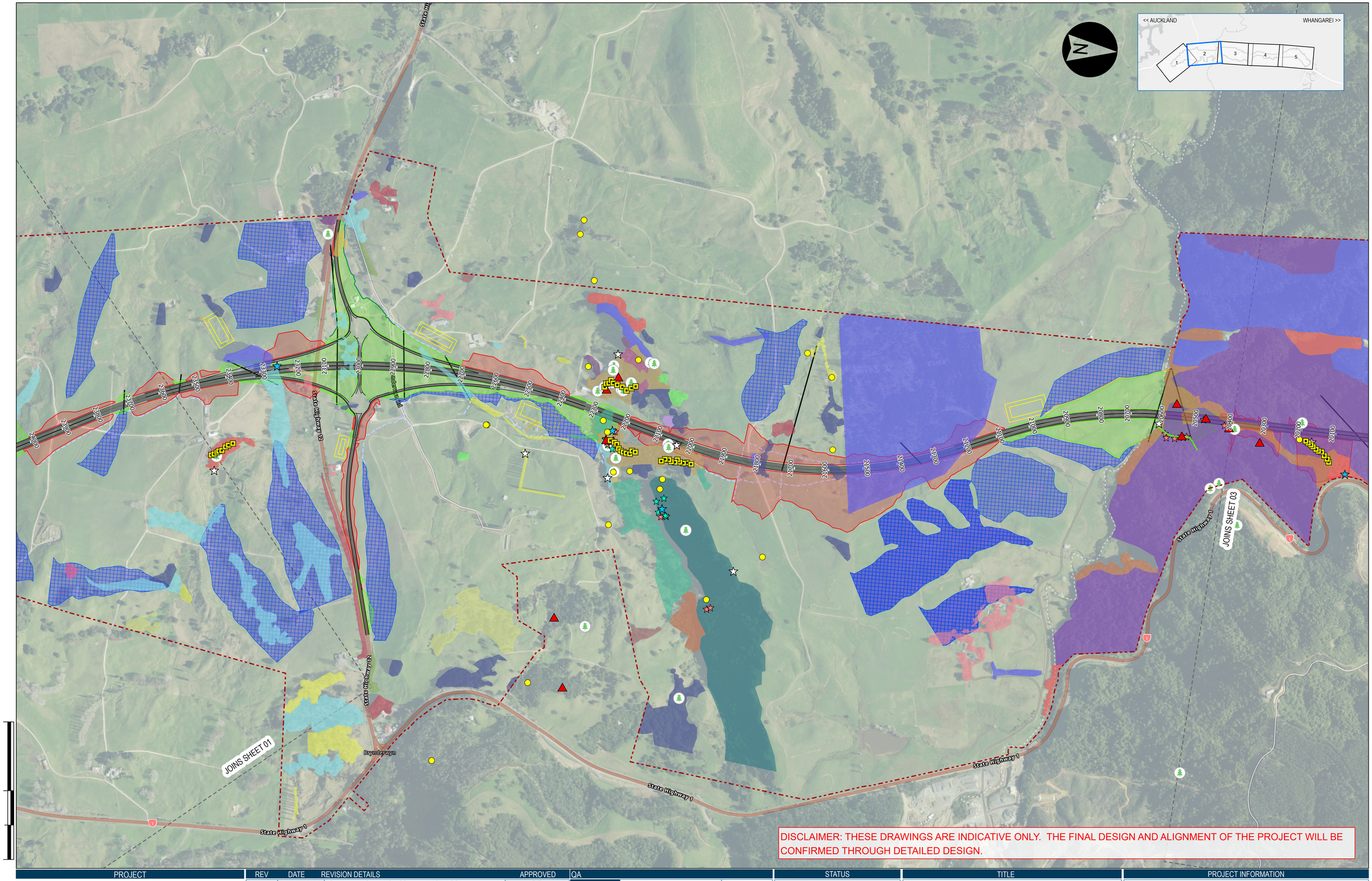

DISCLAIMER: THESE DRAWINGS ARE INDICATIVE ONLY. THE FINAL DESIGN AND ALIGNMENT OF THE PROJECT WILL BE CONFIRMED THROUGH DETAILED DESIGN.

PROJECT
NZ TRANSPORT AGENCY WAKA KOTAHI — Northland Corridor — Roads of National Significance
COORDINATE SYSTEM: NZGD 2000 New Zealand Transverse Mercator VERTICAL DATUM: NZVD2016

REV	DATE	REVISION DETAILS	APPROVED
A	07.10.2026	SURVEY INFORMATION COLLATED FOR DOC	R.D

QA		
DRAWN	H. SANTOS	07.10.2026
CHECKED	R. DU PLOOY	07.10.2026
REVIEWED	J. MCFARLANE	07.10.2026
VERIFIED		
PROJECT LEAD	J. HIND	07.10.2026

STATUS
INDICATIVE CONSENT DESIGN
APPROVED
R. DU PLOOY
APPROVED BY: R. DU PLOOY — DATE: 07.10.2026

TITLE
BRYNDERWYN HILLS SECTION TERRESTRIAL SURVEY INFORMATION SHEET 2 OF 5

PROJECT INFORMATION			
NORTHLAND CORRIDOR			
DOCUMENT CODE			
10722-PTA-2B0-PE-SKC-1654			
SCALE	SIZE	REFERENCE NO.	REV
1:5,000	A1	PE-1654	A

ORIGINAL IN COLOUR DETAIL MAY BE LOST IF COPIED

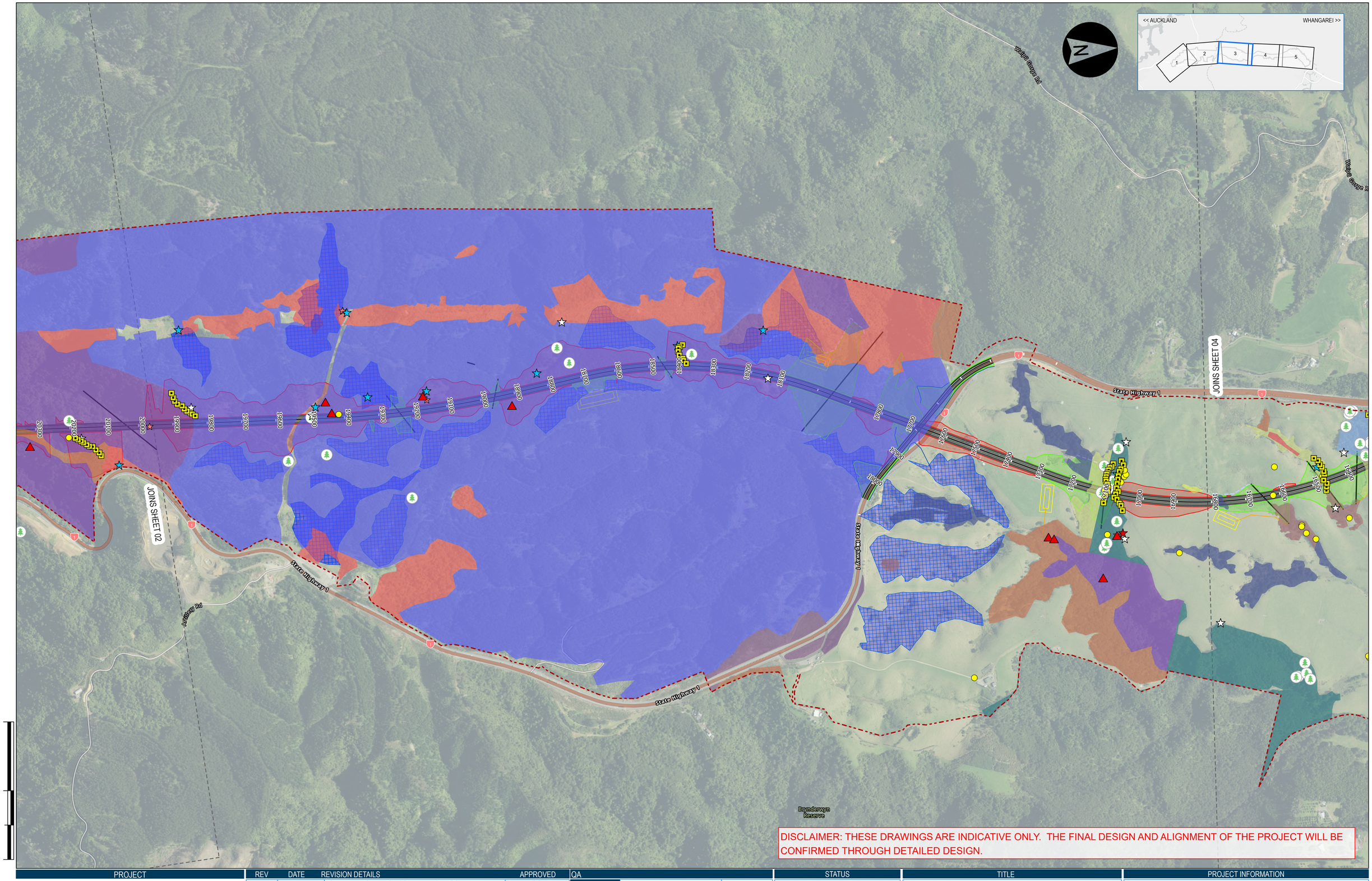

DISCLAIMER: THESE DRAWINGS ARE INDICATIVE ONLY. THE FINAL DESIGN AND ALIGNMENT OF THE PROJECT WILL BE CONFIRMED THROUGH DETAILED DESIGN.

PROJECT
NZ TRANSPORT AGENCY WAKA KOTAHI — Northland Corridor — Roads of National Significance
COORDINATE SYSTEM: NZGD 2000 New Zealand Transverse Mercator
VERTICAL DATUM: NZVD2016

REV	DATE	REVISION DETAILS	APPROVED
A	07.10.2026	SURVEY INFORMATION COLLATED FOR DOC	R.D

QA		
DRAWN	H. SANTOS	07.10.2026
CHECKED	R. DU PLOOY	07.10.2026
REVIEWED	J. MCFARLANE	07.10.2026
VERIFIED		
PROJECT LEAD	J. HIND	07.10.2026

STATUS
INDICATIVE CONSENT DESIGN
APPROVED
R. DU PLOOY

APPROVED BY	DATE
R. DU PLOOY	07.10.2026

TITLE
BRYNDERWYN HILLS SECTION TERRESTRIAL SURVEY INFORMATION SHEET 3 OF 5

PROJECT INFORMATION
NORTHLAND CORRIDOR
DOCUMENT CODE
10722-PTA-2B0-PE-SKC-1655

SCALE	SIZE	REFERENCE NO.	REV
1:5,000	A1	PE-1655	A

ORIGINAL IN COLOUR DETAIL MAY BE LOST IF COPIED

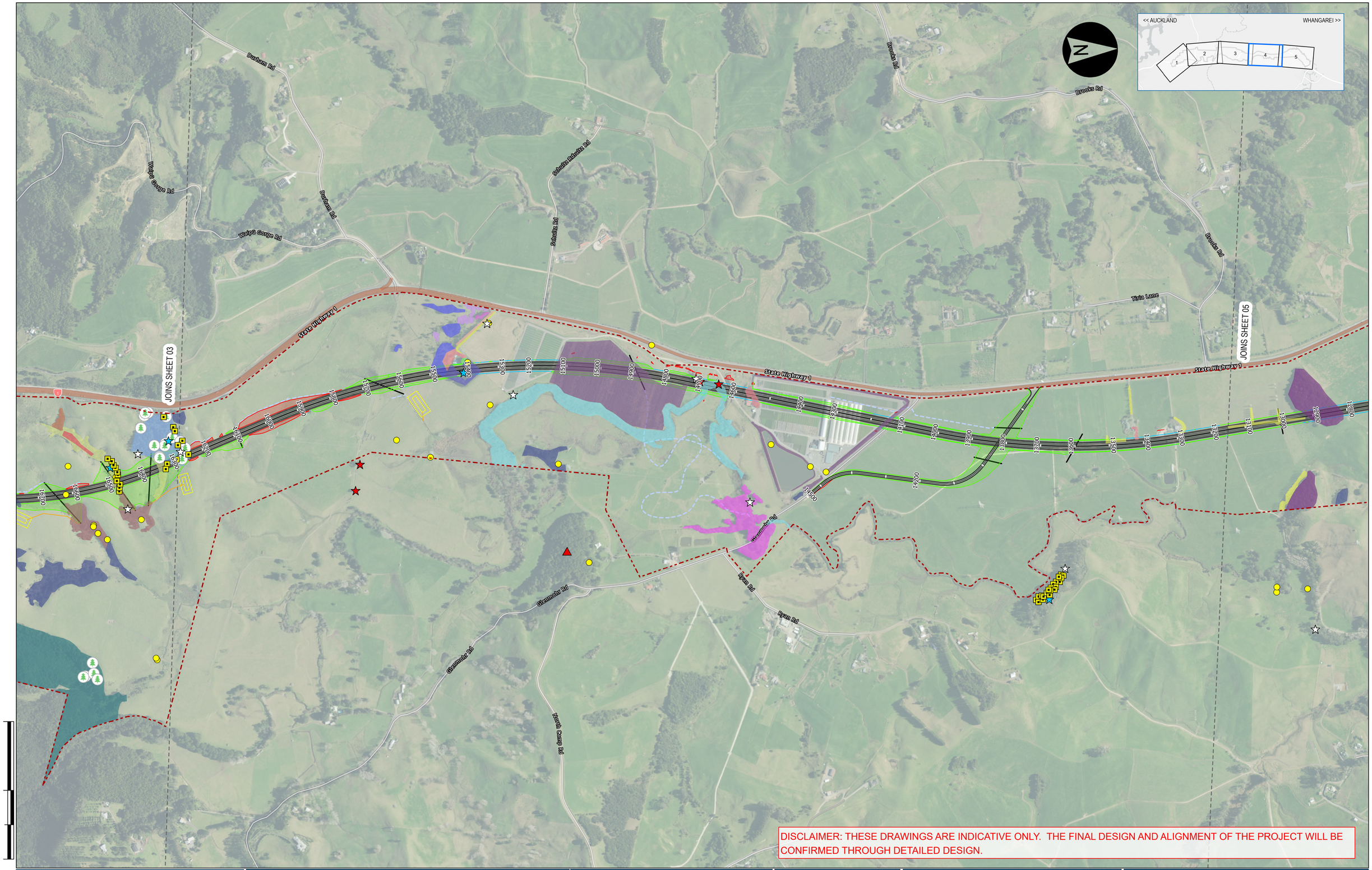

DISCLAIMER: THESE DRAWINGS ARE INDICATIVE ONLY. THE FINAL DESIGN AND ALIGNMENT OF THE PROJECT WILL BE CONFIRMED THROUGH DETAILED DESIGN.

PROJECT
NZ TRANSPORT AGENCY WAKA KOTAHI — Northland Corridor — Roads of National Significance
COORDINATE SYSTEM: NZGD 2000 New Zealand Transverse Mercator VERTICAL DATUM: NZVD2016

REV	DATE	REVISION DETAILS	APPROVED
A	07.10.2026	SURVEY INFORMATION COLLATED FOR DOC	R.D

QA		
DRAWN	H. SANTOS	07.10.2026
CHECKED	R. DU PLOOY	07.10.2026
REVIEWED	J. MCFARLANE	07.10.2026
VERIFIED		
PROJECT LEAD	J. HIND	07.10.2026

STATUS	
INDICATIVE CONSENT DESIGN	
APPROVED	
R. DU PLOOY	
APPROVED BY	DATE
R. DU PLOOY	07.10.2026

TITLE
BRYNDERWYN HILLS SECTION TERRESTRIAL SURVEY INFORMATION SHEET 4 OF 5

PROJECT INFORMATION			
NORTHLAND CORRIDOR			
DOCUMENT CODE			
10722-PTA-2B0-PE-SKC-1656			
SCALE	SIZE	REFERENCE NO.	REV
1:5,000	A1	PE-1656	A

ORIGINAL IN COLOUR DETAIL MAY BE LOST IF COPIED

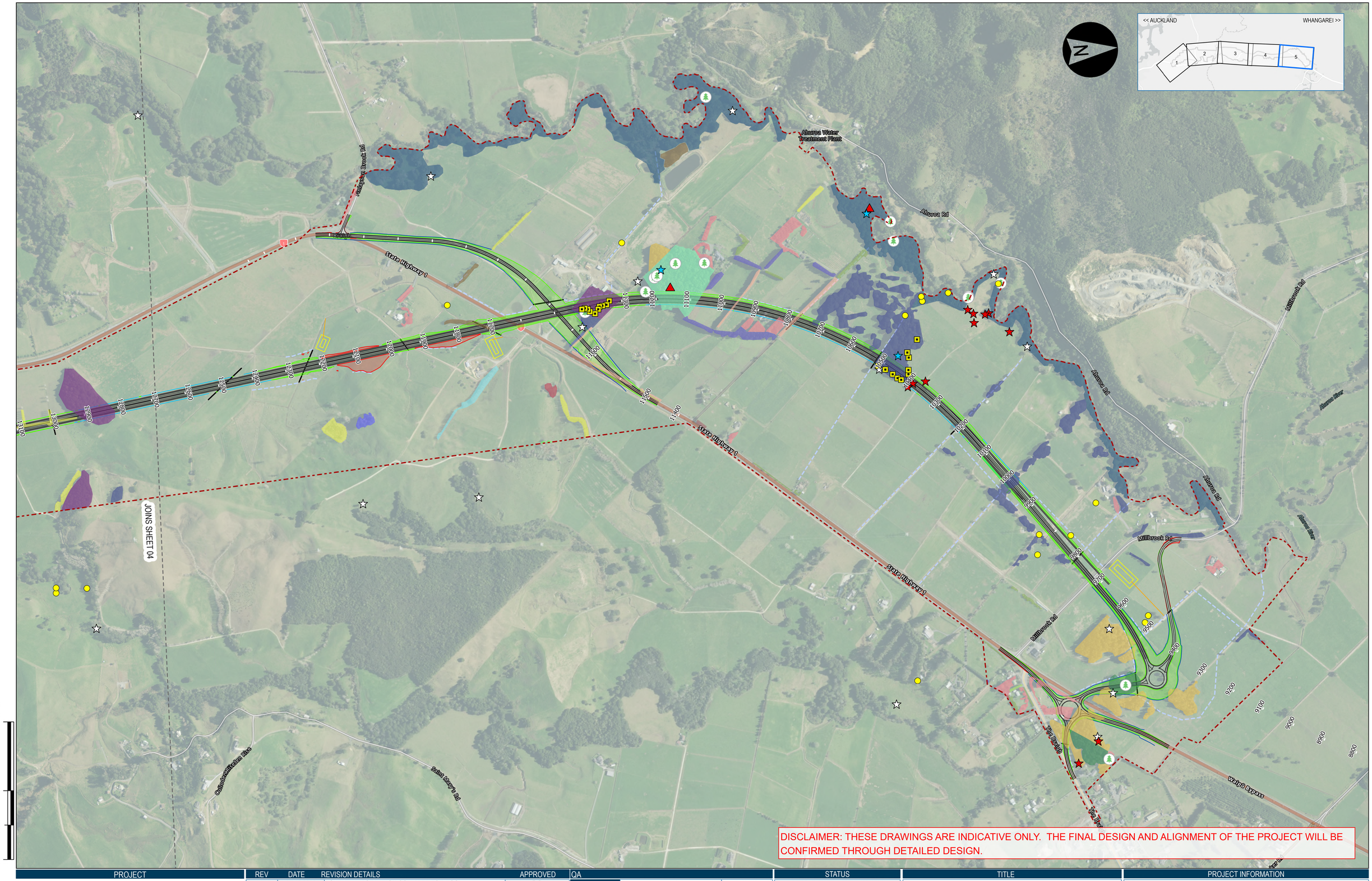

DISCLAIMER: THESE DRAWINGS ARE INDICATIVE ONLY. THE FINAL DESIGN AND ALIGNMENT OF THE PROJECT WILL BE CONFIRMED THROUGH DETAILED DESIGN.

PROJECT
NZ TRANSPORT AGENCY WAKA KOTAHI — Northland Corridor — Roads of National Significance
COORDINATE SYSTEM: NZGD 2000 New Zealand Transverse Mercator VERTICAL DATUM: NZVD2016

REV	DATE	REVISION DETAILS	APPROVED
A	07.10.2026	SURVEY INFORMATION COLLATED FOR DOC	R.D

QA		
DRAWN	H. SANTOS	07.10.2026
CHECKED	R. DU PLOOY	07.10.2026
REVIEWED	J. MCFARLANE	07.10.2026
VERIFIED		
PROJECT LEAD	J. HIND	07.10.2026

STATUS	
INDICATIVE CONSENT DESIGN	
APPROVED	
R. DU PLOOY	
APPROVED BY	DATE
R. DU PLOOY	07.10.2026

TITLE
BRYNDERWYN HILLS SECTION TERRESTRIAL SURVEY INFORMATION SHEET 5 OF 5

PROJECT INFORMATION			
NORTHLAND CORRIDOR			
DOCUMENT CODE			
10722-PTA-2B0-PE-SKC-1657			
SCALE	SIZE	REFERENCE NO.	REV
1:5,000	A1	PE-1657	A

ORIGINAL IN COLOUR DETAIL MAY BE LOST IF COPIED