

**NOTES:**

1. ALL WORK AND MATERIALS TO COMPLY WITH AT TRANSPORT DESIGN MANUAL STANDARDS. ANY AMBIGUITY BETWEEN ISSUED DRAWINGS AND CONCIL STANDARDS IS TO BE REPORTED TO THE ENGINEER FOR CLARIFICATION.
2. THE CONTRACTOR SHALL EXTEND ROAD CONSTRUCTION 2m PAST THE STAGE BOUNDARY FOR FUTURE INTERNAL SUBDIVISION CONNECTIONS.
3. ROAD SETOUT DATA SHOWN ON 3000 SERIES DRAWINGS IS TO BE PROVIDED ELECTRONICALLY.
4. ALL ROAD MARKING AND ROAD SIGNAGE IS TO BE CONSTRUCTED AS PER TRANSIT NEW ZEALAND'S MANUAL OF SIGNS AND MARKINGS, AND AT TDM.
5. VEHICLE ACCESSWAYS FOR JOAL SHALL BE AS PER AT COMMERCIAL VEHICLE STANDARD DRAWINGS VX0201-VX0205. ALL OTHER VEHICILE CROSSINGS SHALL BE AS PER AT DRAWINGS VX0101-VX0105.
6. REFER TO LANDSCAPE ARCHITECTS PLANS FOR STREET TREE DETAILS. TREES SHOWN ON PLAN ARE INDICATIVE ONLY.
7. STREET LIGHTS SHOWN ON PLAN ARE INDICATIVE ONLY.

**LEGEND:**

SITE BOUNDARY	
SUB STAGE BOUNDARY	
ROAD CENTRELINES	
PROPOSED CARRIAGEWAY	
PROPOSED VEHICLE CROSSING	
INDICATIVE STREETLIGHTS	
ROAD SIGNS / NAME BLADES	
PROPOSED SPEED TABLE	
PROPOSED SPEED CUSHION	

<div><div><div>B</div><div>FOR CONSENT</div><div>ZW</div><div>JK</div><div>31/01/25</div></div></div>					<div><div></div></div>		<div><div>CLIENT:</div><div>VINEWAY LIMITED</div></div>		<div><div>PROJECT:</div><div>DELMORE STAGE 2 53A, 53B &amp; 55 RUSSELL RD OREWA</div></div>		<div><div>TITLE:</div><div>ROADING OVERALL PLAN</div></div>		<div><div>PURPOSE OF ISSUE:</div><div>RESOURCE CONSENT</div></div>	
<div><div>A</div><div>FIRST ISSUE</div></div>									<div><div>SCALE:</div><div>1:4000m @ A3</div></div>		<div><div>DO NOT SCALE</div></div>			
<div><div>REV</div><div>DESCRIPTION</div><div>DRN BY</div><div>CHK BY</div><div>APP BY</div><div>DATE</div></div>									<div><div>DRAWING NO:</div><div>3725-2-3000</div></div>		<div><div>REV:</div><div>B</div></div>			

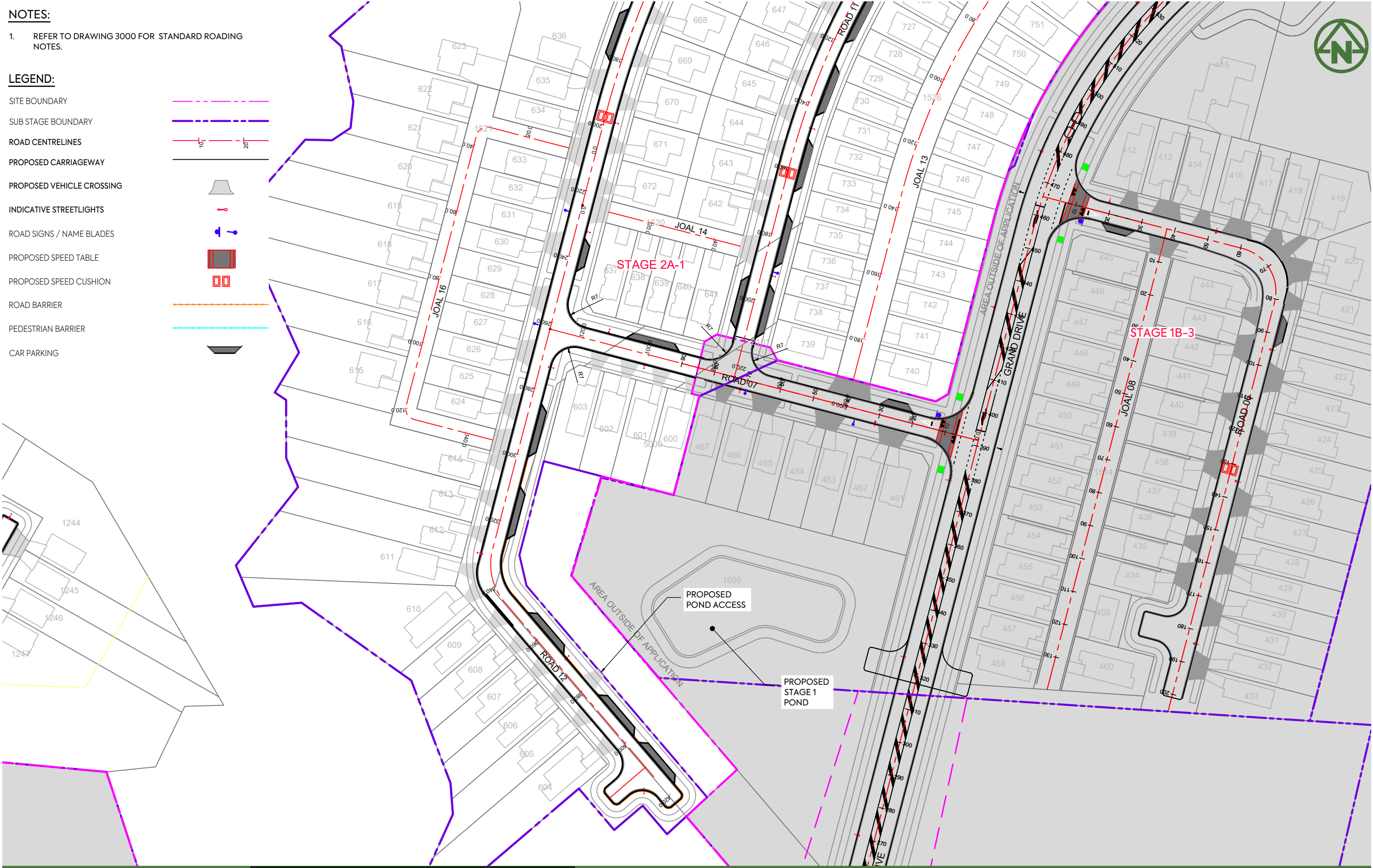
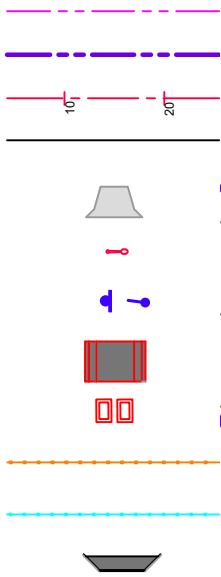


NOTES:

1. REFER TO DRAWING 3000 FOR STANDARD ROADING NOTES.

LEGEND:

- SITE BOUNDARY  
SUB STAGE BOUNDARY  
ROAD CENTRELINES  
PROPOSED CARRIAGEWAY  
PROPOSED VEHICLE CROSSING  
INDICATIVE STREETLIGHTS  
ROAD SIGNS / NAME BLADES  
PROPOSED SPEED TABLE  
PROPOSED SPEED CUSHION  
ROAD BARRIER  
PEDESTRIAN BARRIER  
CAR PARKING



B

FOR CONSENT

ZW

JK

31/01/25

A

FIRST ISSUE

REV

DESCRIPTION

DRN BY

CHK BY

APP BY

DATE

CLIENT:

VINEWAY LIMITED

PROJECT:

DELMORE  
STAGE 2  
53A, 53B & 55 RUSSELL RD  
OREWA

TITLE:

ROADING  
SHEET 1

PURPOSE OF ISSUE:

RESOURCE CONSENT

SCALE:

1:1000m @ A3

DO NOT SCALE

DRAWING NO:

3725-2-3001

REV:

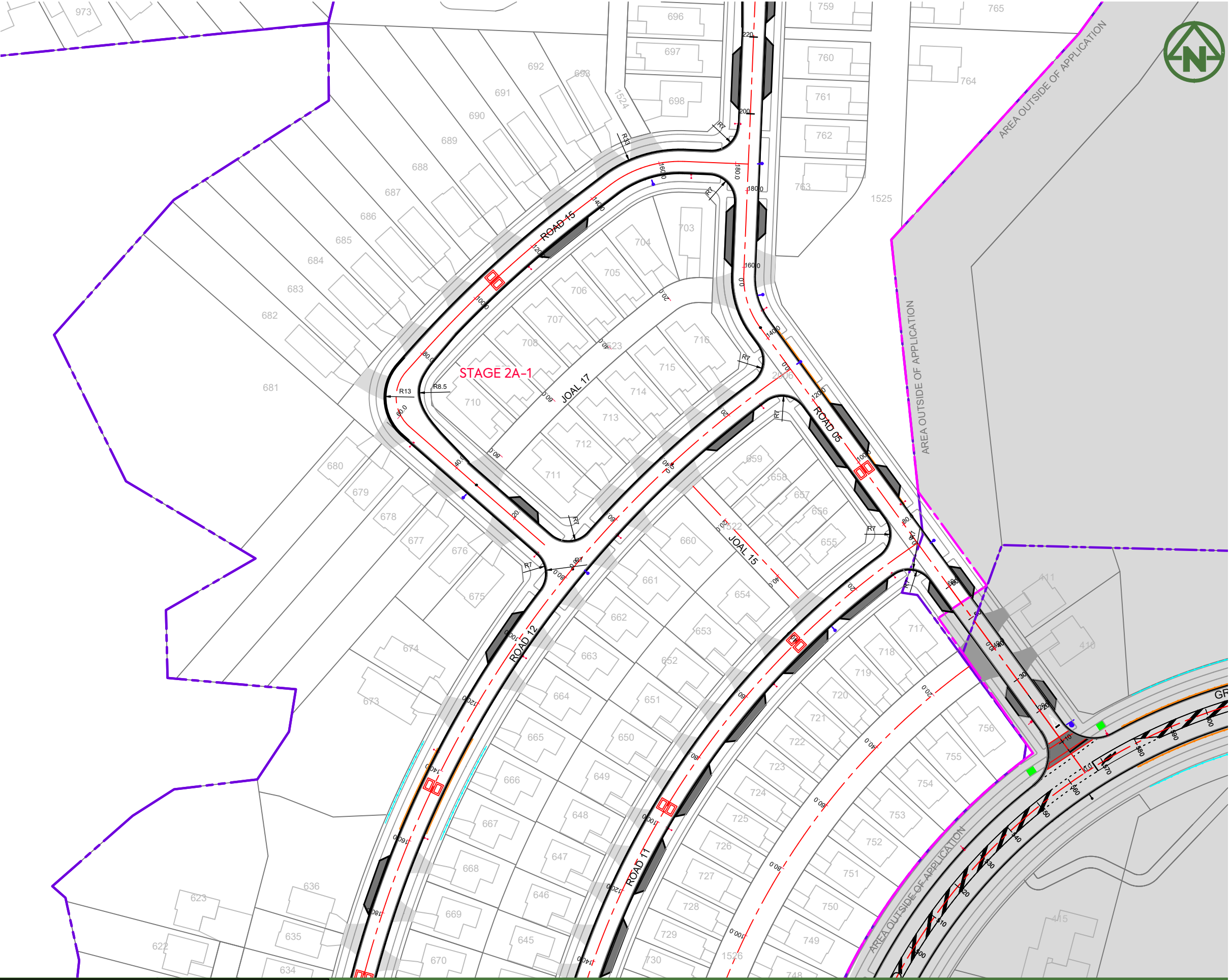
B

NOTES:

1. REFER TO DRAWING 3000 FOR STANDARD ROADING NOTES.

LEGEND:

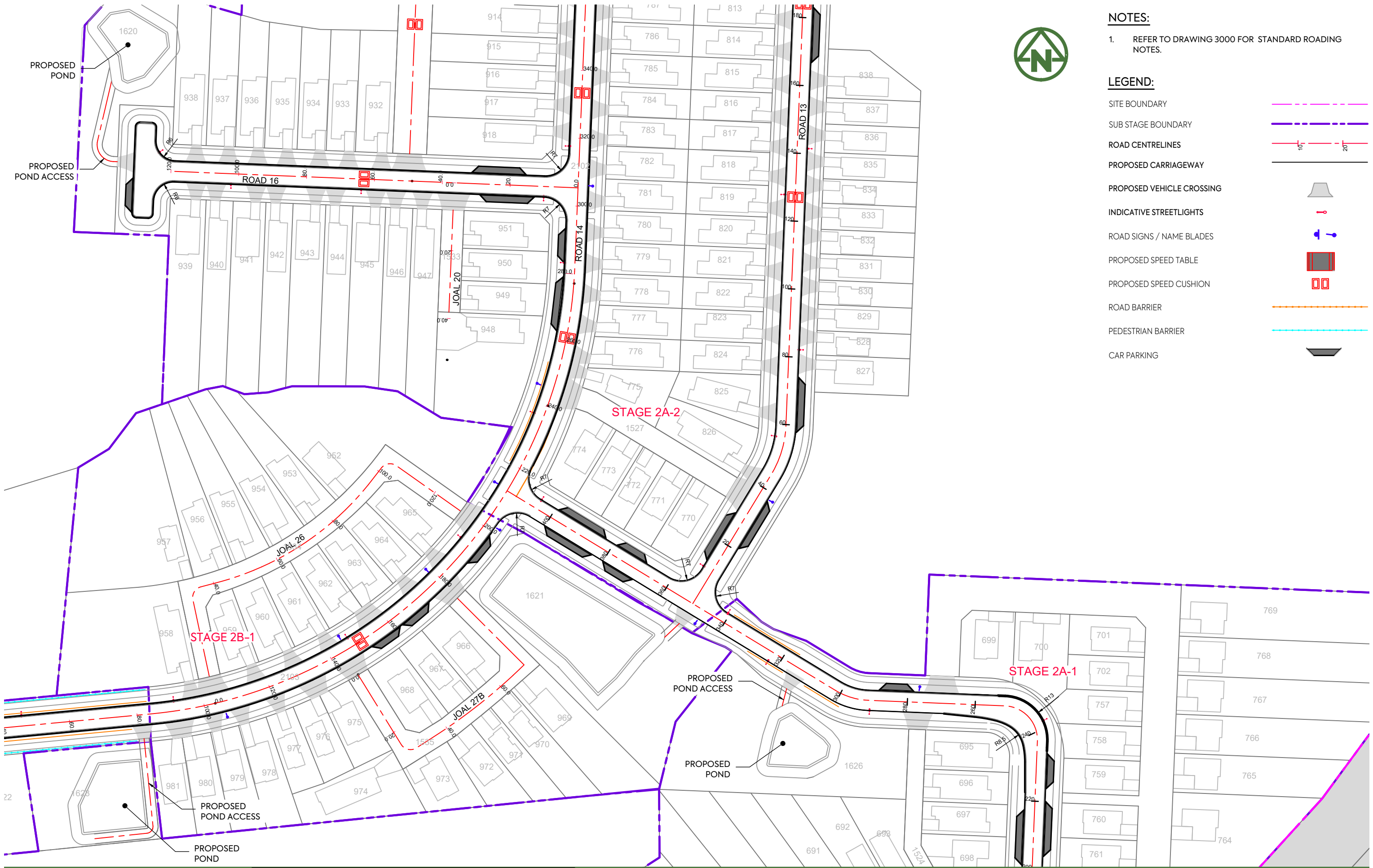
SITE BOUNDARY	
SUB STAGE BOUNDARY	
ROAD CENTRELINES	
PROPOSED CARRIAGEWAY	
PROPOSED VEHICLE CROSSING	
INDICATIVE STREETLIGHTS	
ROAD SIGNS / NAME BLADES	
PROPOSED SPEED TABLE	
PROPOSED SPEED CUSHION	
ROAD BARRIER	
PEDESTRIAN BARRIER	
CAR PARKING	



CLIENT:	PROJECT:	TITLE:	PURPOSE OF ISSUE:
VINEWAY LIMITED	DELMORE STAGE 2 53A, 53B & 55 RUSSELL RD OREWA	ROADING SHEET 2	RESOURCE CONSENT
SCALE: 1:1000m @ A3 DO NOT SCALE			REV:
DRAWING NO: 3725-2-3002			B

B	FOR CONSENT	ZW	JK	31/01/25	
A	FIRST ISSUE				
REV	DESCRIPTION	DRN BY	CHK BY	APP BY	DATE





**NOTES:**

1. REFER TO DRAWING 3000 FOR STANDARD ROADING NOTES.

**LEGEND:**

SITE BOUNDARY	
SUB STAGE BOUNDARY	
ROAD CENTRELINES	
PROPOSED CARRIAGEWAY	
PROPOSED VEHICLE CROSSING	
INDICATIVE STREETLIGHTS	
ROAD SIGNS / NAME BLADES	
PROPOSED SPEED TABLE	
PROPOSED SPEED CUSHION	
ROAD BARRIER	
PEDESTRIAN BARRIER	
CAR PARKING	

B	FOR CONSENT	ZW	JK	31/01/25	
A	FIRST ISSUE				
REV	DESCRIPTION	DRN BY	CHK BY	APP BY	DATE



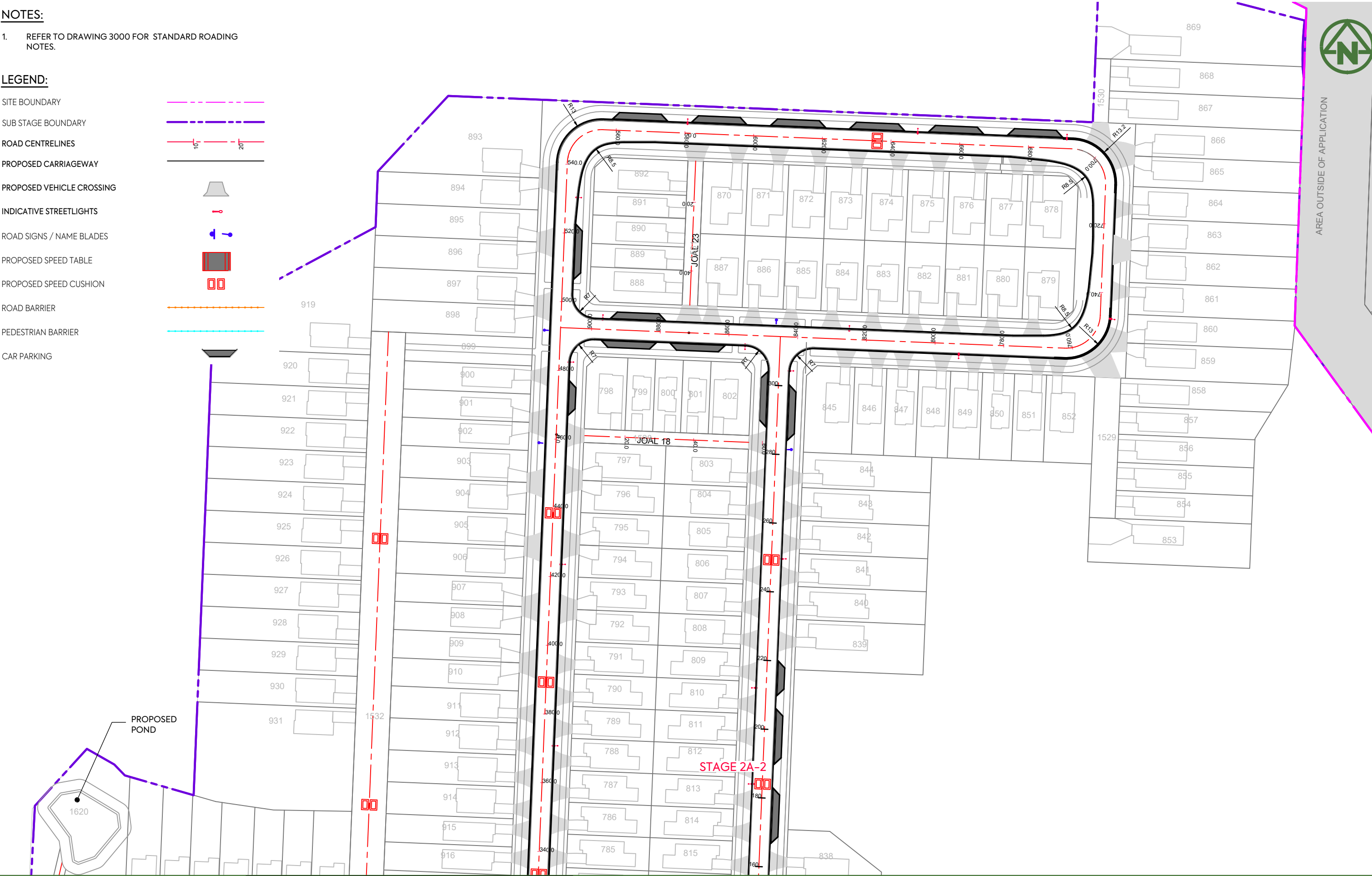
CLIENT:	PROJECT:	TITLE:	PURPOSE OF ISSUE:
VINEWAY LIMITED	DELMORE STAGE 2 53A, 53B & 55 RUSSELL RD OREWA	ROADING SHEET 3	RESOURCE CONSENT
SCALE: 1:1000m @ A3 DO NOT SCALE			REV:
DRAWING NO: 3725-2-3003			B

NOTES:

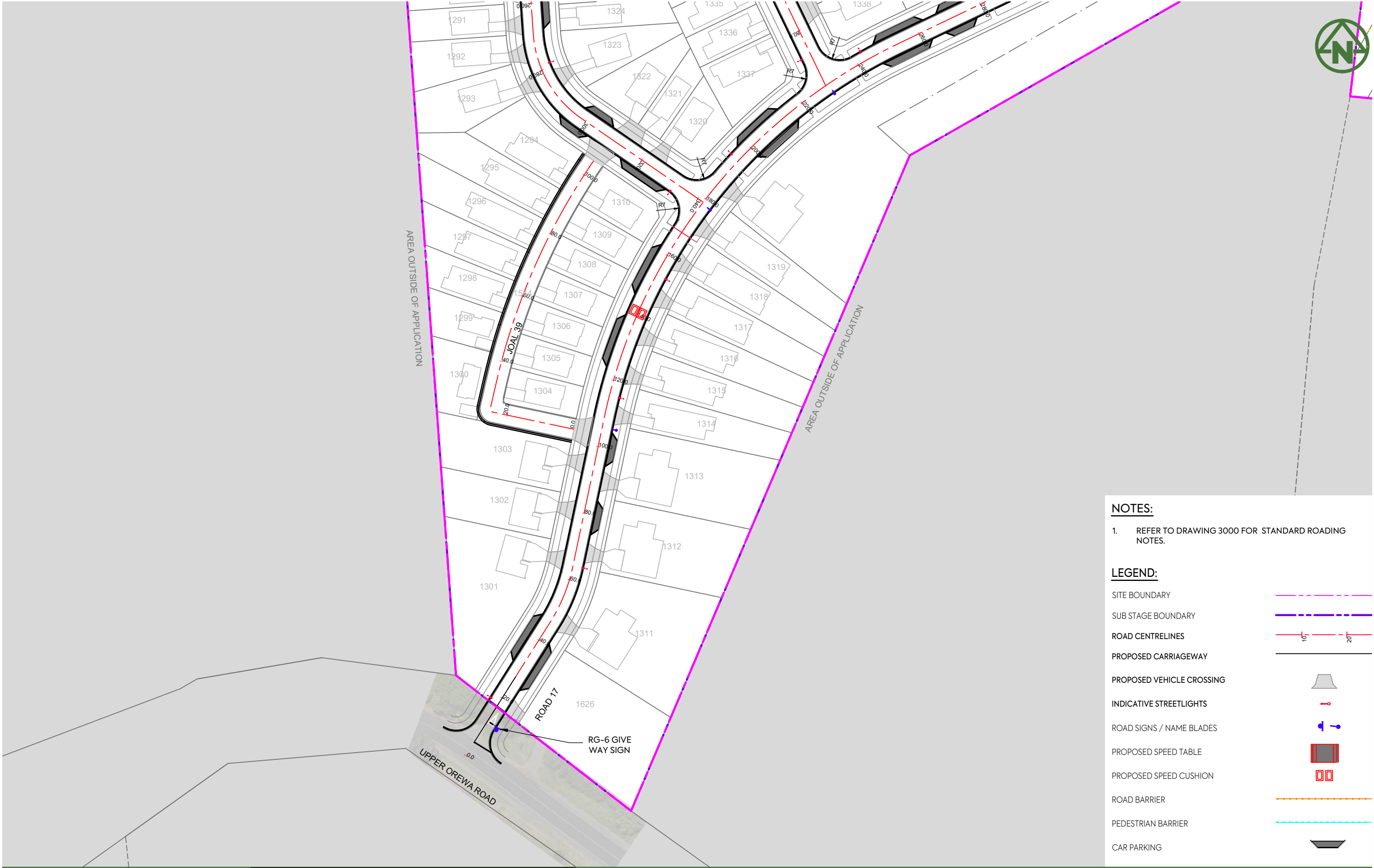
1. REFER TO DRAWING 3000 FOR STANDARD ROADING NOTES.

LEGEND:

- SITE BOUNDARY
- SUB STAGE BOUNDARY
- ROAD CENTRELINES
- PROPOSED CARRIAGEWAY
- PROPOSED VEHICLE CROSSING
- INDICATIVE STREETLIGHTS
- ROAD SIGNS / NAME BLADES
- PROPOSED SPEED TABLE
- PROPOSED SPEED CUSHION
- ROAD BARRIER
- PEDESTRIAN BARRIER
- CAR PARKING



<p>B FOR CONSENT</p> <p>A FIRST ISSUE</p>		<p>ZW JK</p> <p>31/01/25</p>		<p>CLIENT: VINEWAY LIMITED</p> <p>PROJECT: DELMORE STAGE 2 53A, 53B &amp; 55 RUSSELL RD OREWA</p>	<p>TITLE: ROADING SHEET 4</p>	<p>PURPOSE OF ISSUE: RESOURCE CONSENT</p> <p>SCALE: 1:1000m @ A3</p> <p>DO NOT SCALE</p> <p>DRAWING NO: 3725-2-3004</p> <p>REV: B</p>
<p>REV DESCRIPTION</p>		<p>DRN BY CHK BY APP BY DATE</p>				



**NOTES:**  
1. REFER TO DRAWING 3000 FOR STANDARD ROADING NOTES.

**LEGEND:**  
SITE BOUNDARY  
SUB STAGE BOUNDARY  
ROAD CENTRELINES  
PROPOSED CARRIAGEWAY  
PROPOSED VEHICLE CROSSING  
INDICATIVE STREETLIGHTS  
ROAD SIGNS / NAME BLADES  
PROPOSED SPEED TABLE  
PROPOSED SPEED CUSHION  
ROAD BARRIER  
PEDESTRIAN BARRIER  
CAR PARKING

B

FOR CONSENT

ZW

JK

31/01/25

A

FIRST ISSUE

REV

DESCRIPTION

DRN BY

CHK BY

APP BY

DATE

CLIENT:

VINEWAY LIMITED

PROJECT:

DELMORE  
STAGE 2  
53A, 53B & 55 RUSSELL RD  
OREWA

TITLE:

ROADING  
SHEET 5

PURPOSE OF ISSUE:

RESOURCE CONSENT

SCALE:

1:1000m @ A3

DO NOT SCALE

DRAWING NO:

3725-2-3005

REV:

B



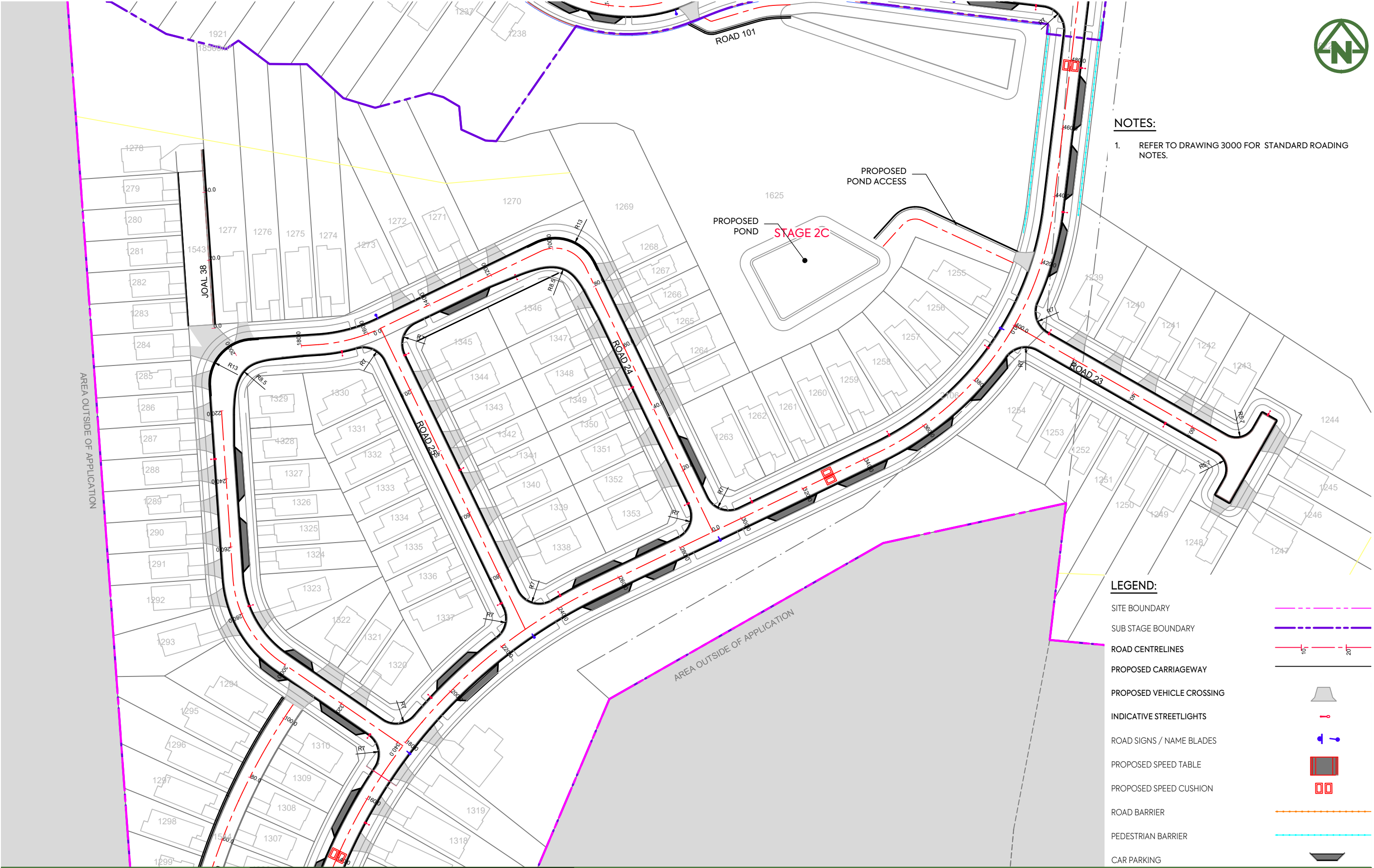


NOTES:

1. REFER TO DRAWING 3000 FOR STANDARD ROADING NOTES.

LEGEND:

- SITE BOUNDARY  
SUB STAGE BOUNDARY  
ROAD CENTRELINES  
PROPOSED CARRIAGEWAY  
PROPOSED VEHICLE CROSSING  
INDICATIVE STREETLIGHTS  
ROAD SIGNS / NAME BLADES  
PROPOSED SPEED TABLE  
PROPOSED SPEED CUSHION  
ROAD BARRIER  
PEDESTRIAN BARRIER  
CAR PARKING



B

FOR CONSENT

ZW

JK

31/01/25

A

FIRST ISSUE

REV

DESCRIPTION

DRN BY

CHK BY

APP BY

DATE

CLIENT:

VINEWAY LIMITED

PROJECT:

DELMORE  
STAGE 2  
53A, 53B & 55 RUSSELL RD  
OREWA

TITLE:

ROADING  
SHEET 6

PURPOSE OF ISSUE:

RESOURCE CONSENT

SCALE:

1:1000m @ A3

DO NOT SCALE

DRAWING NO:

3725-2-3006

REV:

B





NOTES:

- 1. REFER TO DRAWING 3000 FOR STANDARD ROADING NOTES.

LEGEND:

- SITE BOUNDARY
- SUB STAGE BOUNDARY
- ROAD CENTRELINES
- PROPOSED CARRIAGEWAY
- PROPOSED VEHICLE CROSSING
- INDICATIVE STREETLIGHTS
- ROAD SIGNS / NAME BLADES
- PROPOSED SPEED TABLE
- PROPOSED SPEED CUSHION
- ROAD BARRIER
- PEDESTRIAN BARRIER
- CAR PARKING

B	FOR CONSENT	ZW	JK	31/01/25	
A	FIRST ISSUE				
REV	DESCRIPTION	DRN BY	CHK BY	APP BY	DATE



MCKENZIE & CO.

CLIENT:  
VINEWAY LIMITED

PROJECT:  
DELMORE  
STAGE 2  
53A, 53B & 55 RUSSELL RD  
OREWA

TITLE:  
ROADING  
SHEET 7

PURPOSE OF ISSUE:  
RESOURCE CONSENT  
SCALE:  
1:1000m @ A3  
DO NOT SCALE  
DRAWING NO:  
3725-2-3007  
REV:  
B



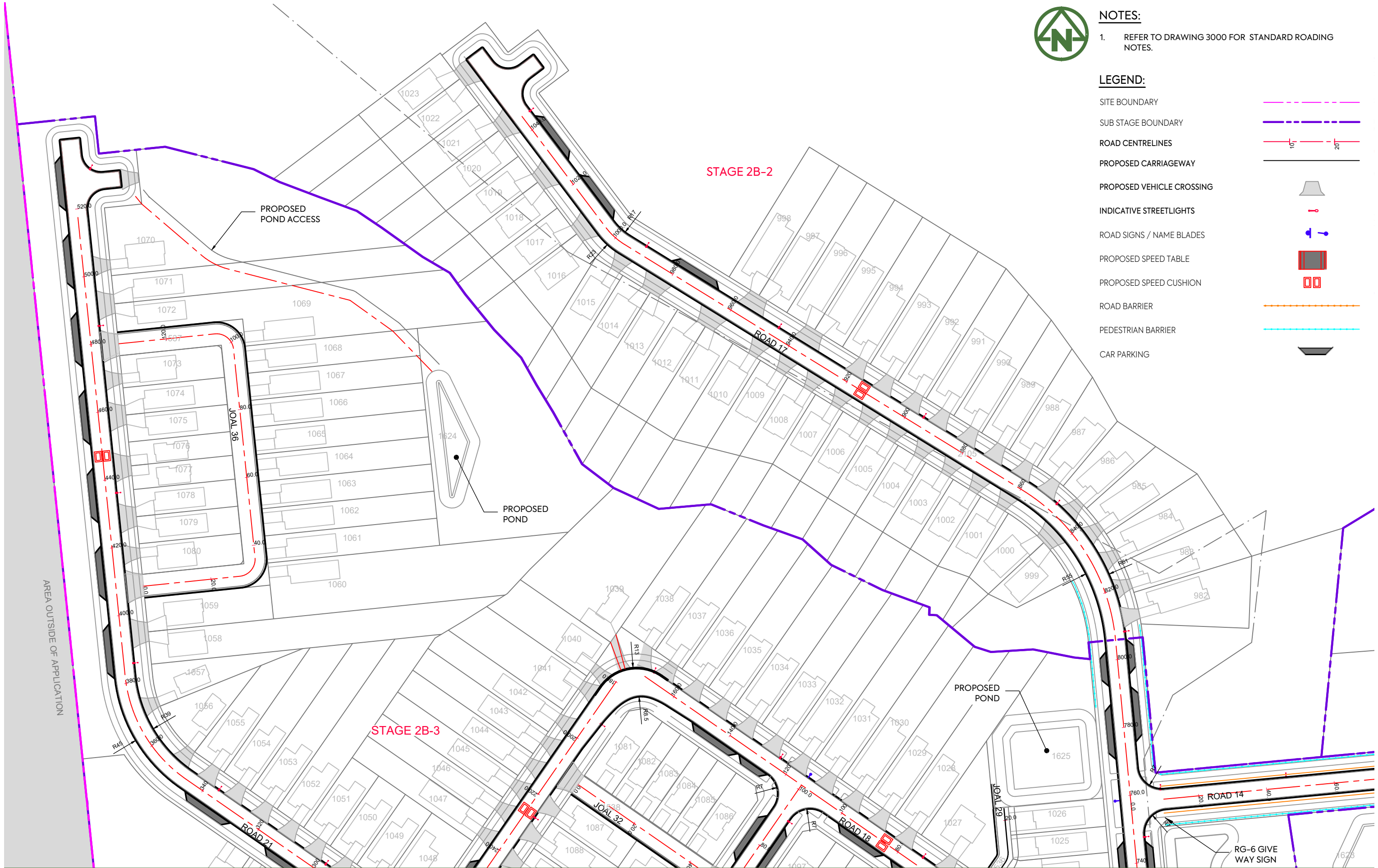


## NOTES:

- REFER TO DRAWING 3000 FOR STANDARD ROADING NOTES.

## LEGEND:

SITE BOUNDARY	
SUB STAGE BOUNDARY	
ROAD CENTRELINES	
PROPOSED CARRIAGEWAY	
PROPOSED VEHICLE CROSSING	
INDICATIVE STREETLIGHTS	
ROAD SIGNS / NAME BLADES	
PROPOSED SPEED TABLE	
PROPOSED SPEED CUSHION	
ROAD BARRIER	
PEDESTRIAN BARRIER	
CAR PARKING	

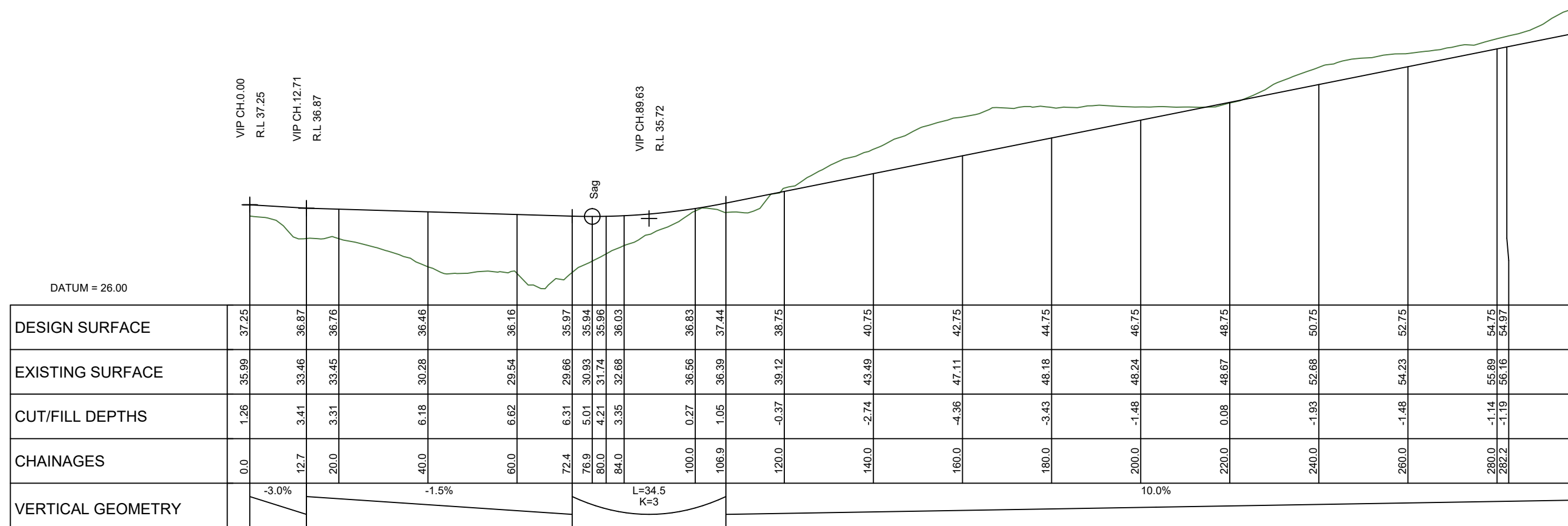


		CLIENT:	PROJECT:	TITLE:	PURPOSE OF ISSUE:
		VINEWAY LIMITED	DELMORE STAGE 2 53A, 53B & 55 RUSSELL RD OREWA	ROADING SHEET 8	RESOURCE CONSENT
					SCALE: 1:1000m @ A3 DO NOT SCALE
					DRAWING NO: 3725-2-3008
					REV: B

PLOT DATE Mon Feb 3 13:41:58 2025      WWW.MCKENZIEANDCO.CO.NZ      THIS DRAWING IS SOLELY FOR USE BY THE CLIENT ON THIS PROJECT ONLY. NO LIABILITY IS ACCEPTED IN ITS USE BY ANY OTHER ENTITY OR FOR ANY OTHER PURPOSE      c:\12d\5\data\1\MCKFS01\3725-2 Delmore Stage 2\_5201\06000\_ Engineering Design\6400\_ 12d\Stage 2AB Plotting\12dmodel Stage 2AB Plotting

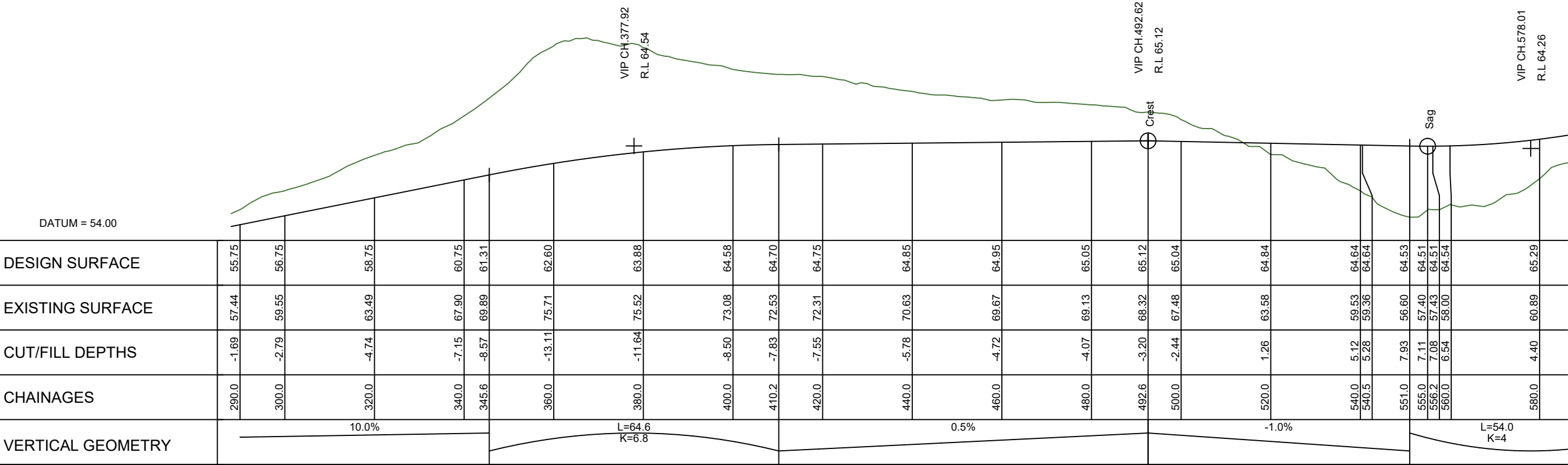




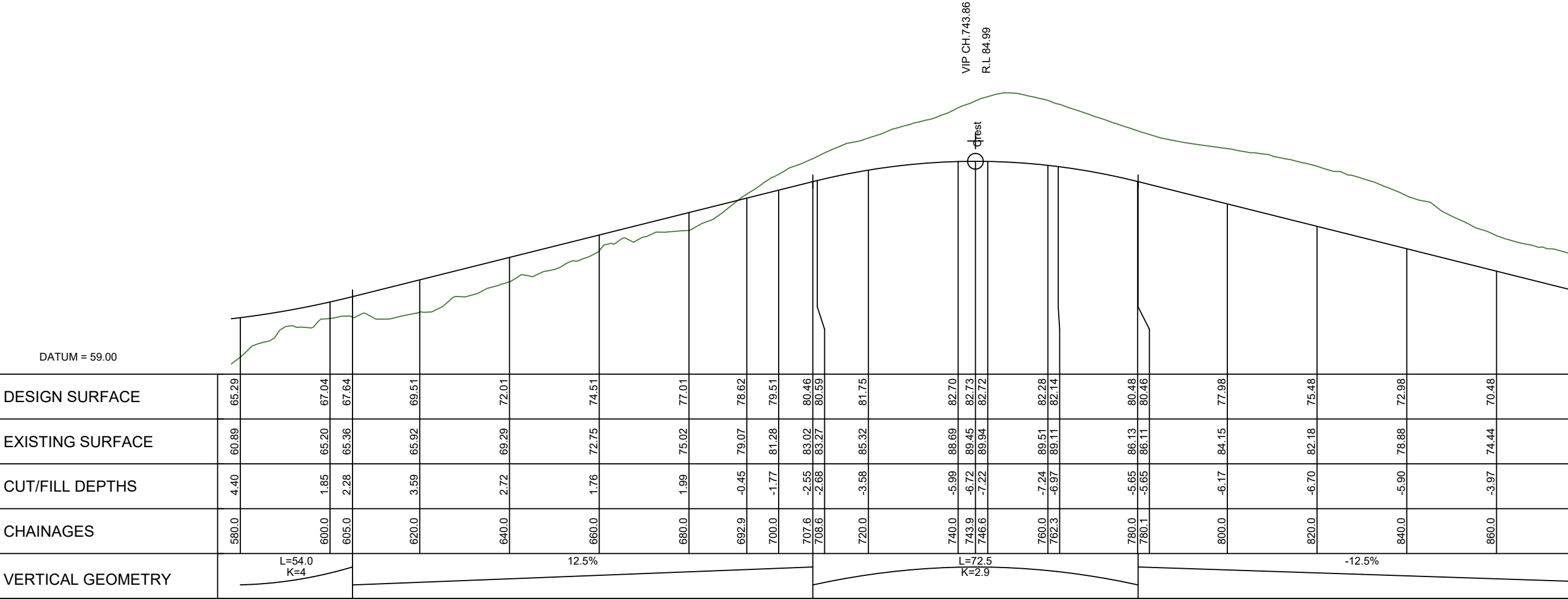


LONGITUDINAL SECTION ROAD 14



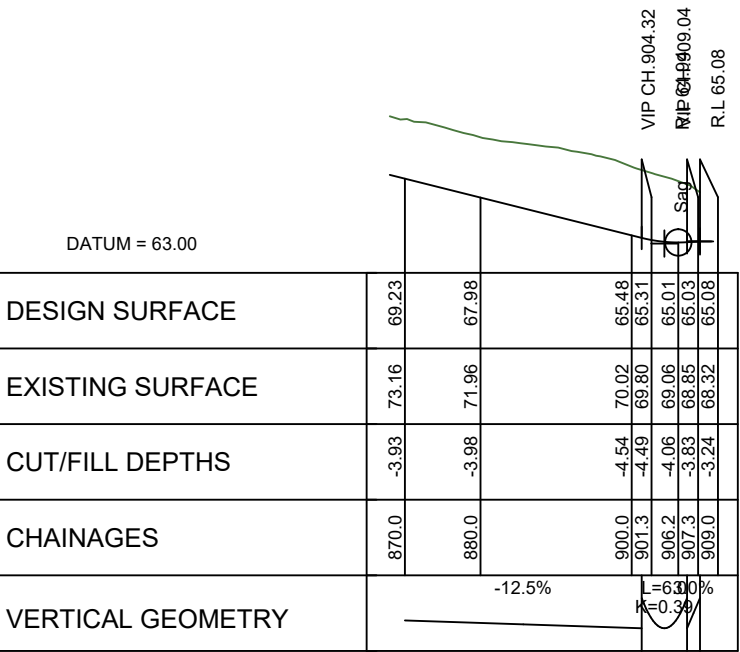


LONGITUDINAL SECTION ROAD 14  
SCALE HORIZ=1:1000 @ A1      VERT=1:500 @ A1

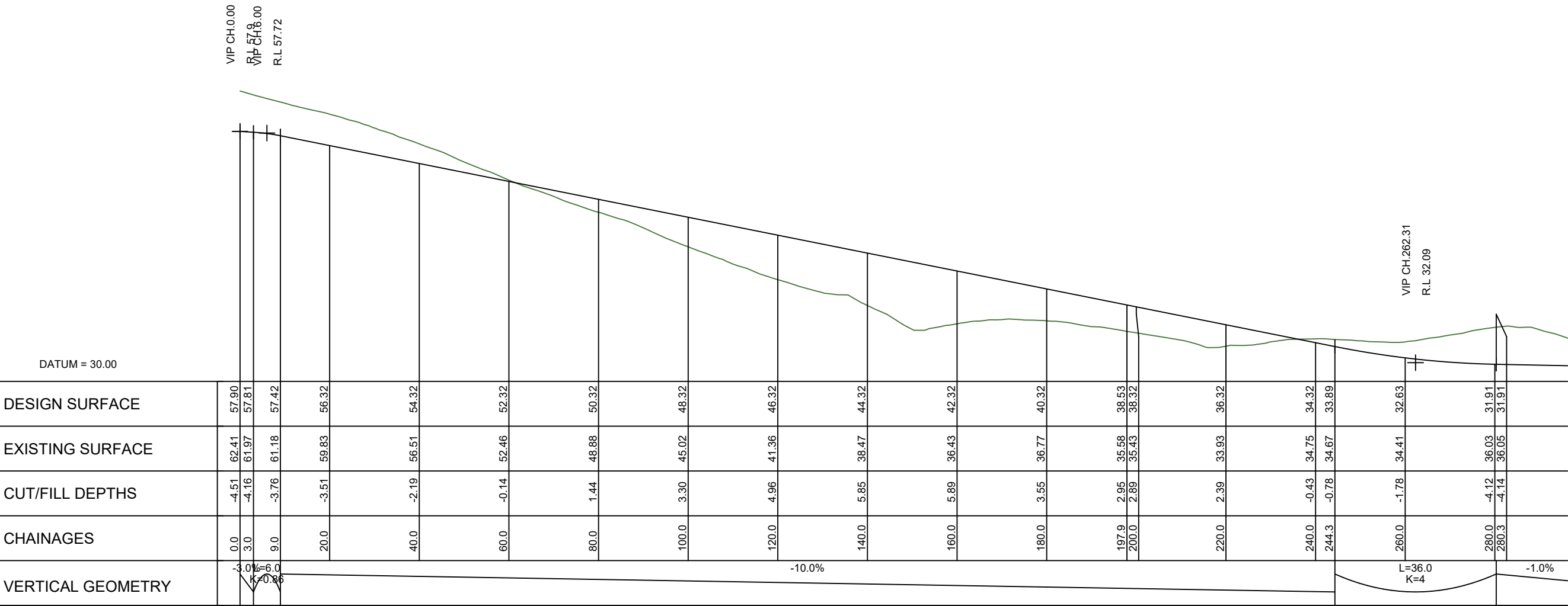


LONGITUDINAL SECTION ROAD 14  
SCALE HORIZ=1:1000 @ A1      VERT=1:500 @ A1



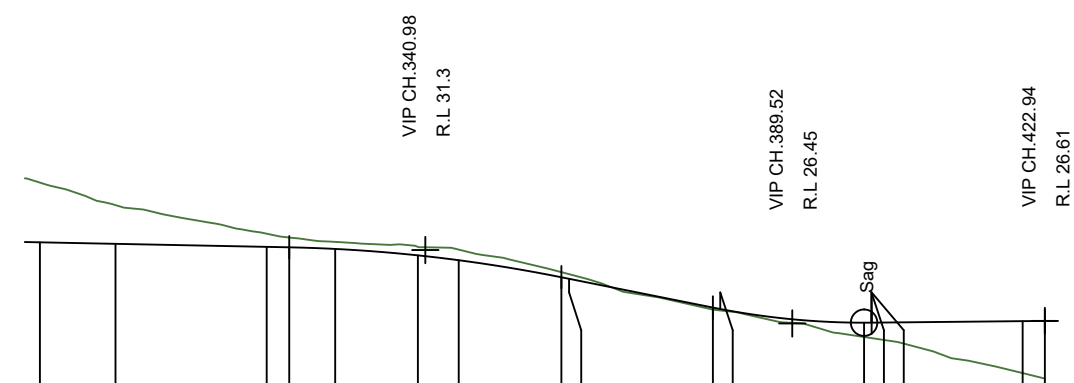


LONGITUDINAL SECTION ROAD 14  
SCALE HORIZ=1:1000 @ A1      VERT=1:500 @ A1



LONGITUDINAL SECTION ROAD 12  
SCALE HORIZ=1:1000 @ A1      VERT=1:500 @ A1



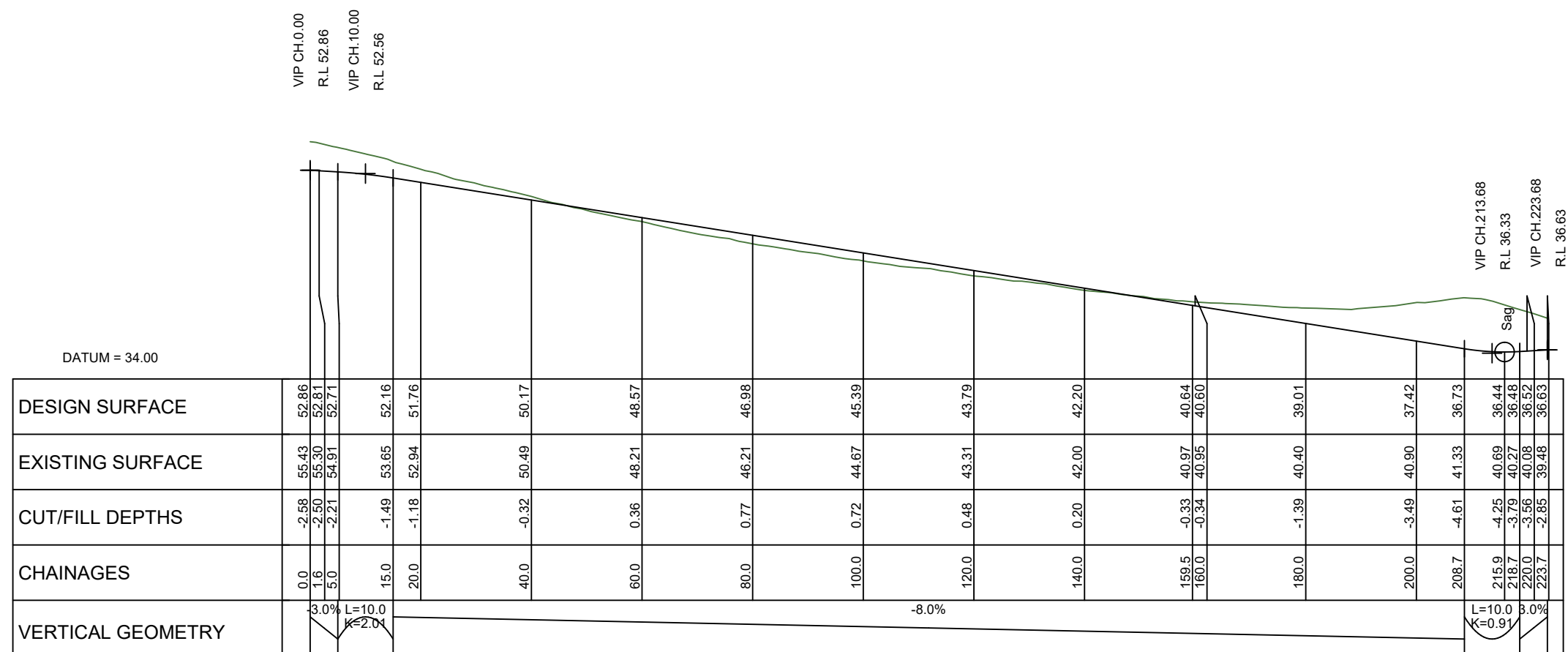


SCALE HORIZ=1:1000 @ A1      VERT=1:500 @ A1

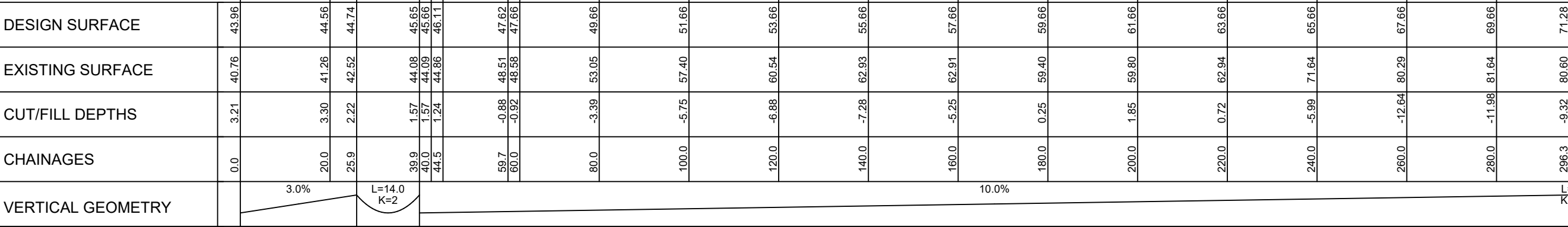
PLOT DATE Mon Feb 3 13:42:00 2025      WWW.MCKENZIEANDCO.CO.NZ      THIS DRAWING IS SOLELY FOR USE BY THE CLIENT ON THIS PROJECT ONLY. NO LIABILITY IS ACCEPTED IN ITS USE BY ANY OTHER ENTITY OR FOR ANY OTHER PURPOSE      c:\2d\5d\data\MCKF501\3725-2 Delmore Stage 2\_5201\06000\_Engineering Design\6400\_12d\Stage 2AB Plotting\2dmodel Stage 2AB Plotting

PLOT DATE Mon Feb 3 13:42:00 2025      WWW.MCKENZIEANDCO.CO.NZ      THIS DRAWING IS SOLELY FOR USE BY THE CLIENT ON THIS PROJECT ONLY. NO LIABILITY IS ACCEPTED IN ITS USE BY ANY OTHER ENTITY OR FOR ANY OTHER PURPOSE      c:\12d\5\data\1\MCKFS01\3725-2 Delmore Stage 2\_5201\06000\_Engineering Design\6400\_12d\Stage 2AB Plotting\12dmodel Stage 2AB Plotting

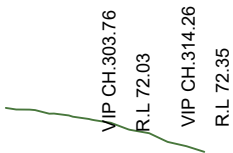




LONGITUDINAL SECTION ROAD 11



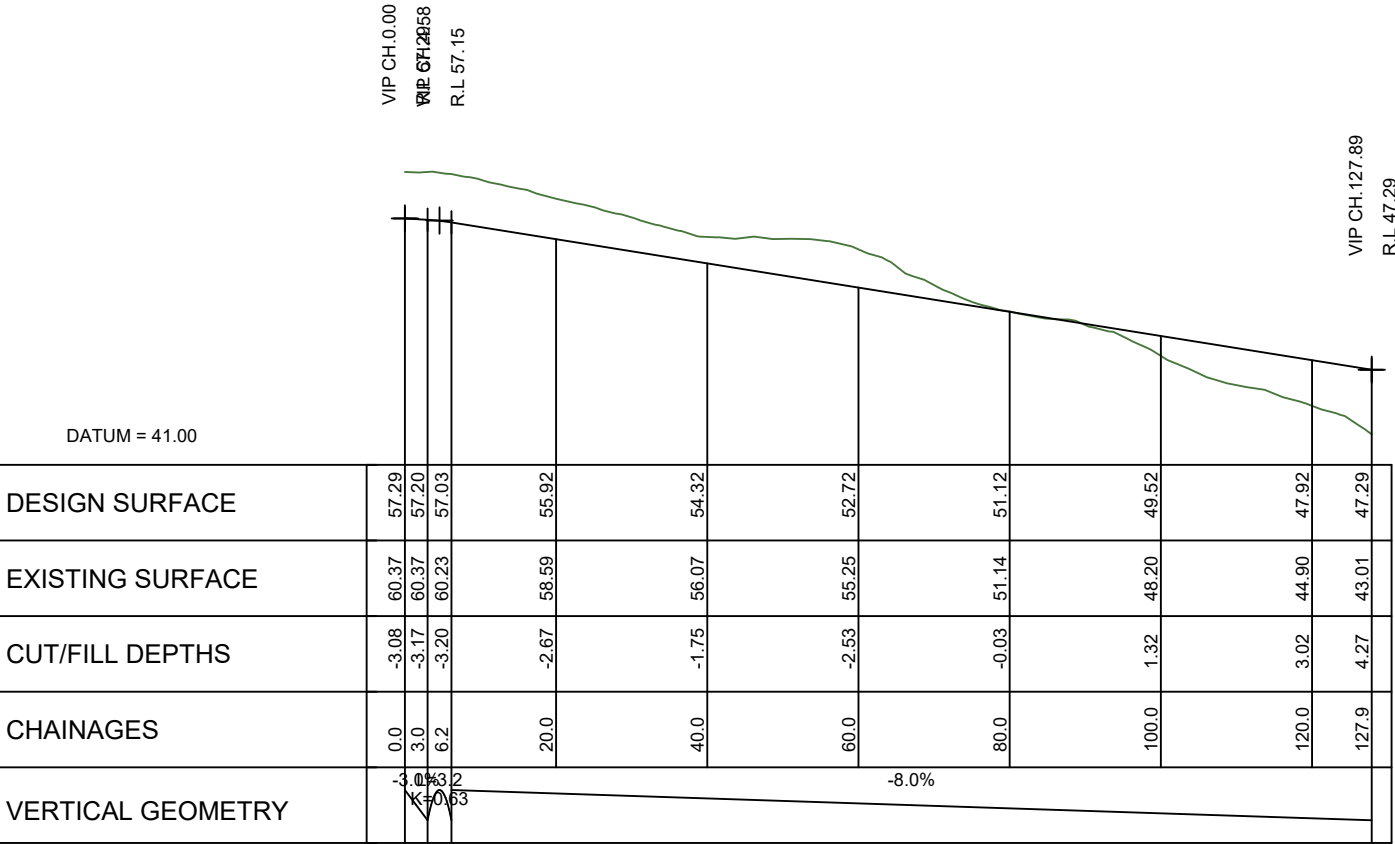
SCALE HORIZ=1:1000 @ A1      VERT=1:500 @ A1



DATUM = 69.00						
DESIGN SURFACE		70.66	71.28	71.62	72.26	72.35
EXISTING SURFACE		80.99	80.60	80.26	78.64	78.19
CUT/FILL DEPTHS		-10.33	-9.32	-8.64	-6.38	-5.84
CHAINAGES		290.0	296.3	300.0	311.3	314.3
VERTICAL GEOMETRY		10.0%	L=15.0 K=2.14		3.0%	

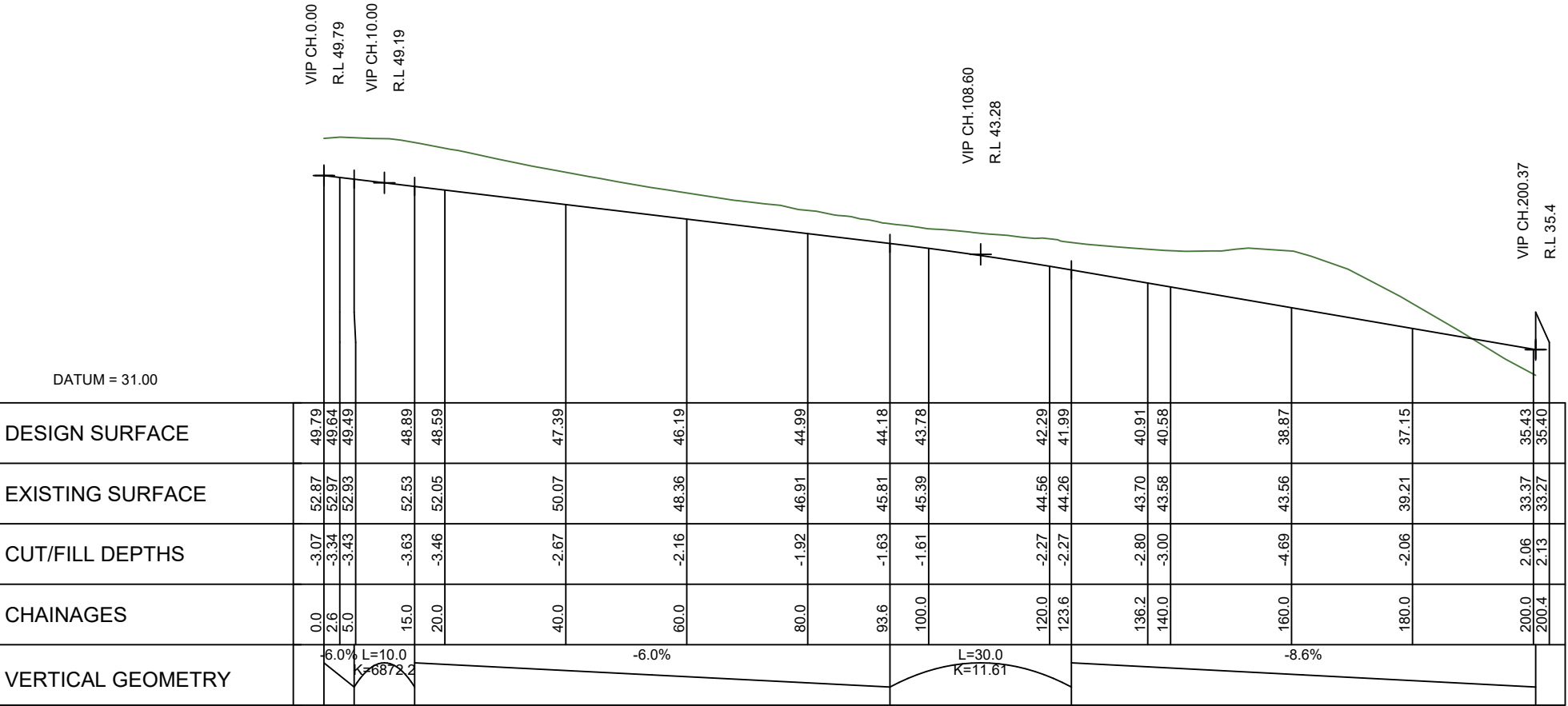
LONGITUDINAL SECTION ROAD 13  
SCALE HORIZ=1:1000 @ A1      VERT=1:500 @ A1



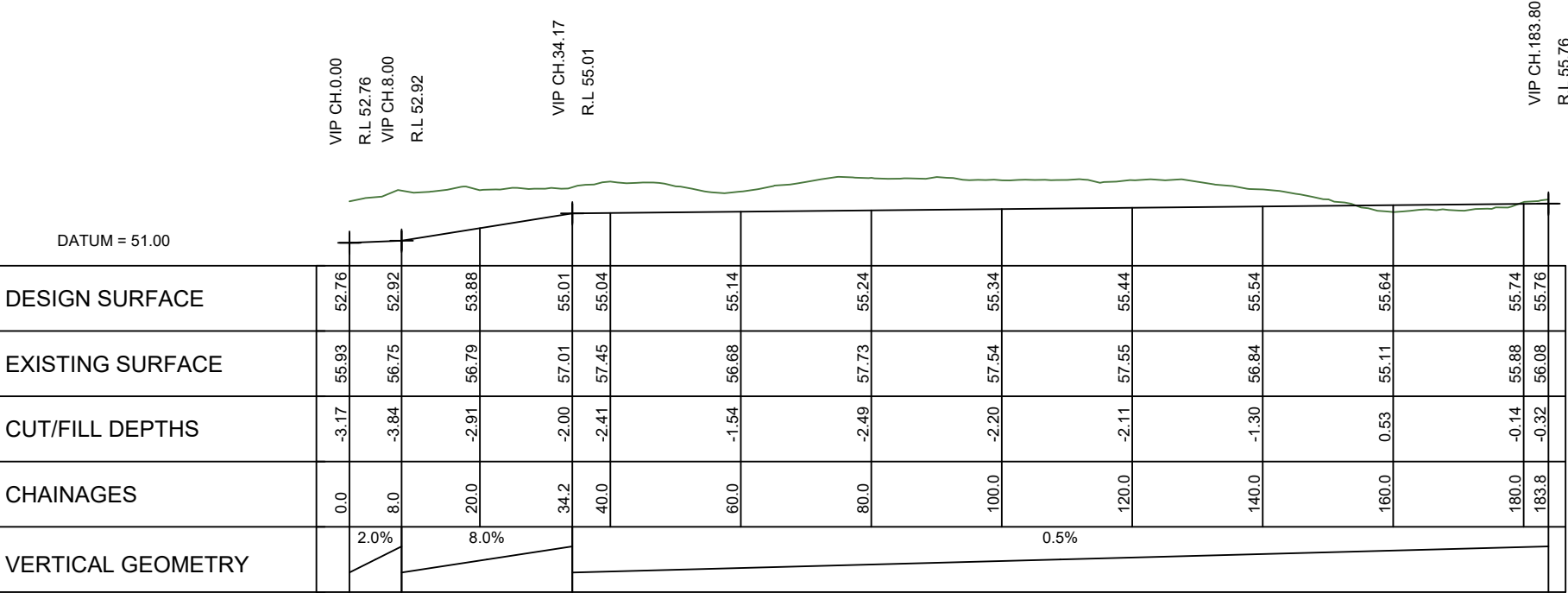


LONGITUDINAL SECTION ROAD 16

SCALE HORIZ=1:1000 @ A1      VERT=1:500 @ A1

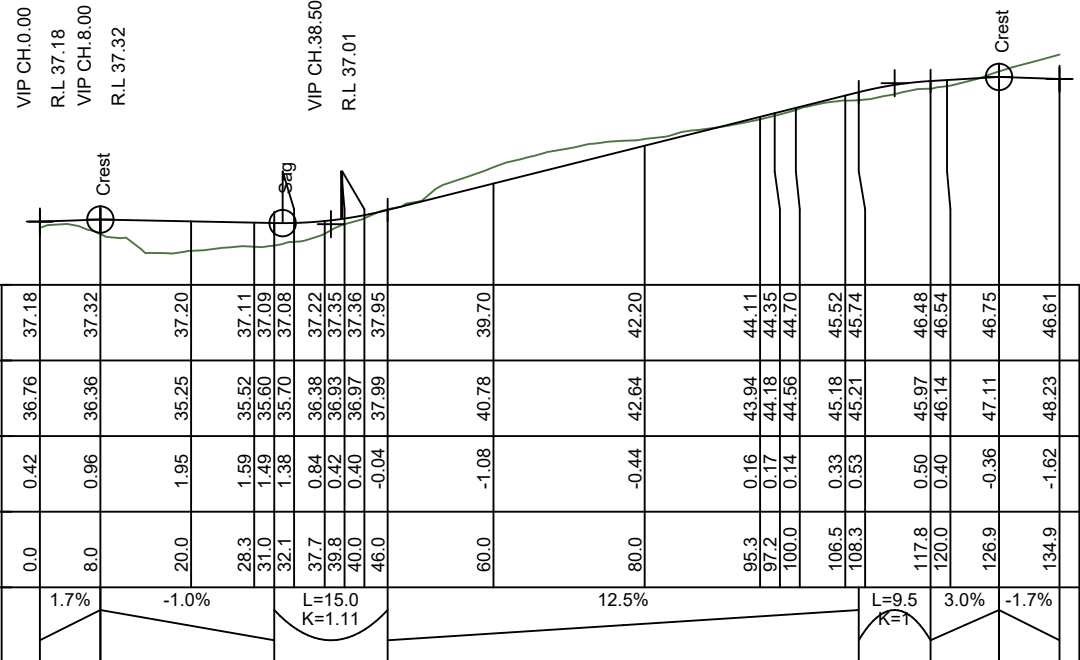


LONGITUDINAL SECTION JOAL 13  
SCALE HORIZ=1:1000 @ A1      VERT=1:500 @ A1



LONGITUDINAL SECTION JOAL 21  
SCALE HORIZ=1:1000 @ A1      VERT=1:500 @ A1



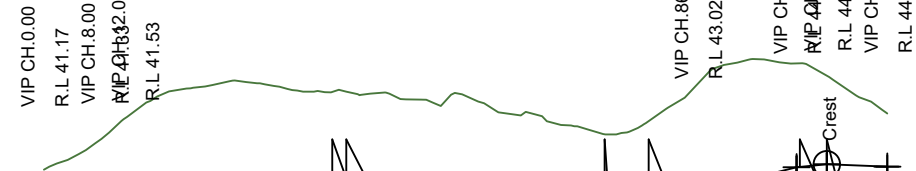


## LONGITUDINAL SECTION JOAL 26

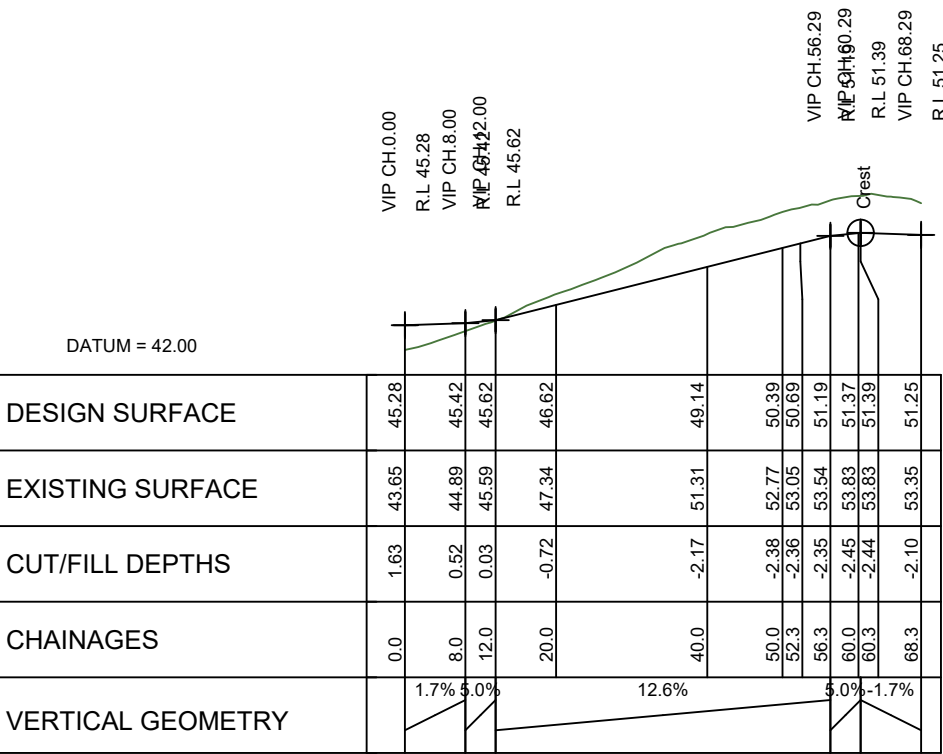
SCALE HORIZ=1:1000 @ A1

VERT=1:500 @ A1

					CLIENT:	VINEWAY LIMITED	PROJECT:	DELMORE STAGE 2A & B 53A, 53B & 55 RUSSELL RD OREWA	TITLE:	ROADING LONGSECTIONS	PURPOSE OF ISSUE:	RESOURCE CONSENT	
C	FOR CONSENT	ZW	JK	31/01/2025	<div><div>M</div><div>MCKENZIE &amp; CO.</div></div>								SCALE:
B	UPDATED CONTOURS	TDW	JK	16/01/2025									DO NOT SCALE
A	FIRST ISSUE												DRAWING NO:
REV	DESCRIPTION	DRN BY	CHK BY	APP BY	DATE						3725-2AB-3115	C	
PLOT DATE Mon Feb 3 13:42:02 2025													
WWW.MCKENZIEANDCO.CO.NZ													
THIS DRAWING IS SOLELY FOR USE BY THE CLIENT ON THIS PROJECT ONLY. NO LIABILITY IS ACCEPTED IN ITS USE BY ANY OTHER ENTITY OR FOR ANY OTHER PURPOSE													
c:\12d5\data\MCKFS01\3725-2 Delmore Stage 2_5201\06000. Engineering Design\6400. 12d\Stage 2AB Plotting.12dmodel Stage 2AB Plotting													

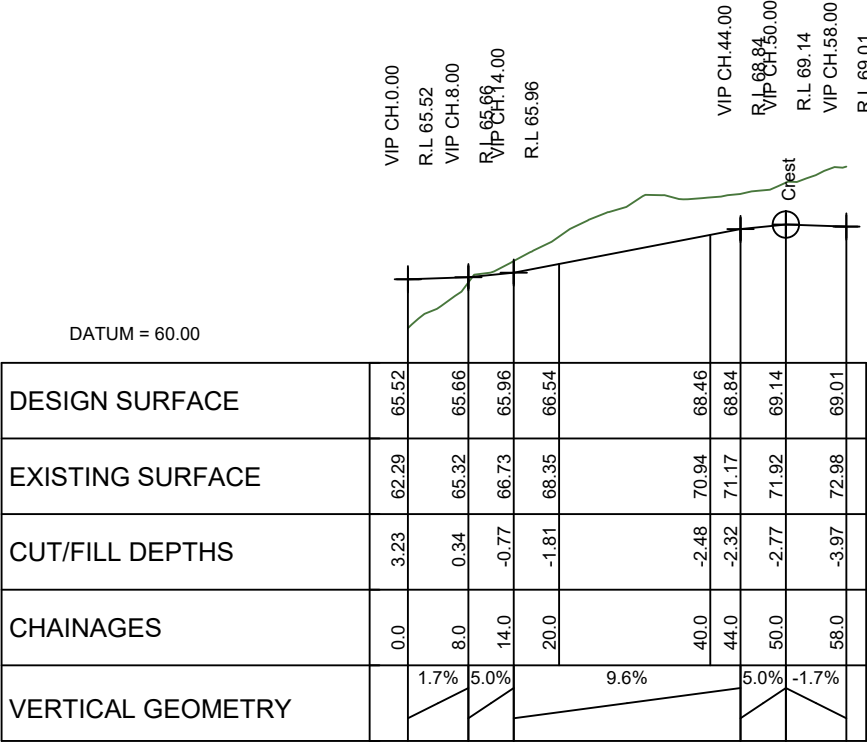


SCALE HORIZ=1:1000 @ A1      VERT=1:500 @ A1

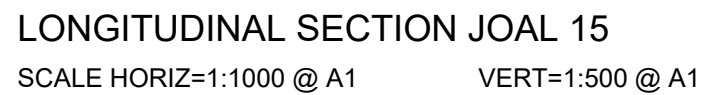


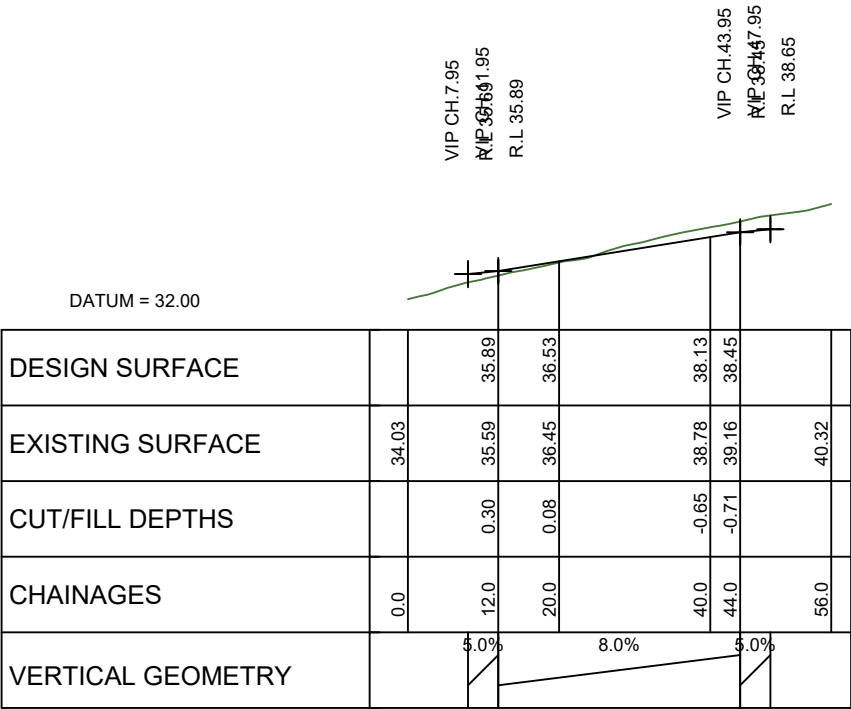
LONGITUDINAL SECTION JOAL 19  
SCALE HORIZ=1:1000 @ A1      VERT=1:500 @ A1



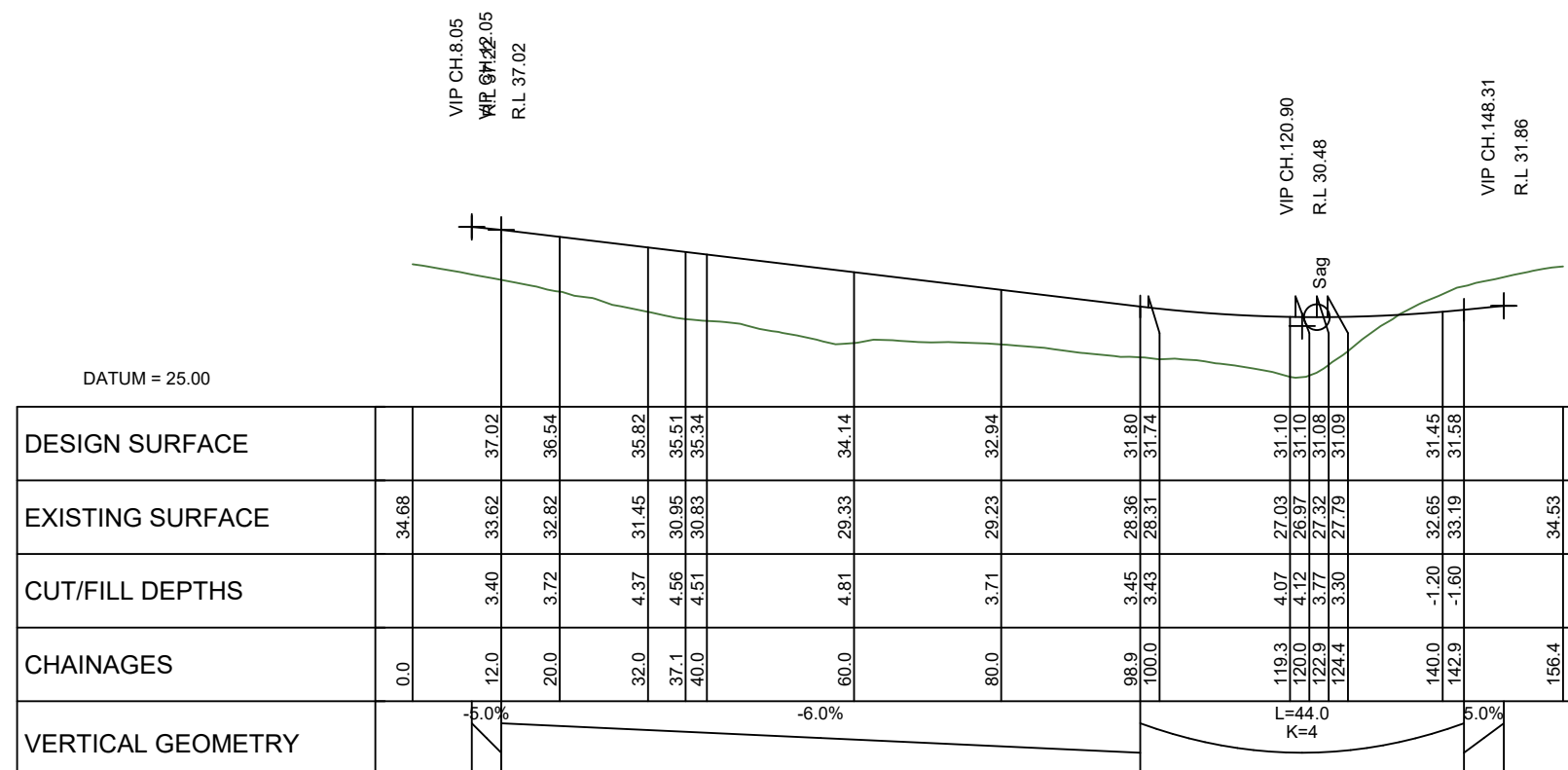


LONGITUDINAL SECTION JOAL 23  
SCALE HORIZ=1:1000 @ A1      VERT=1:500 @ A1

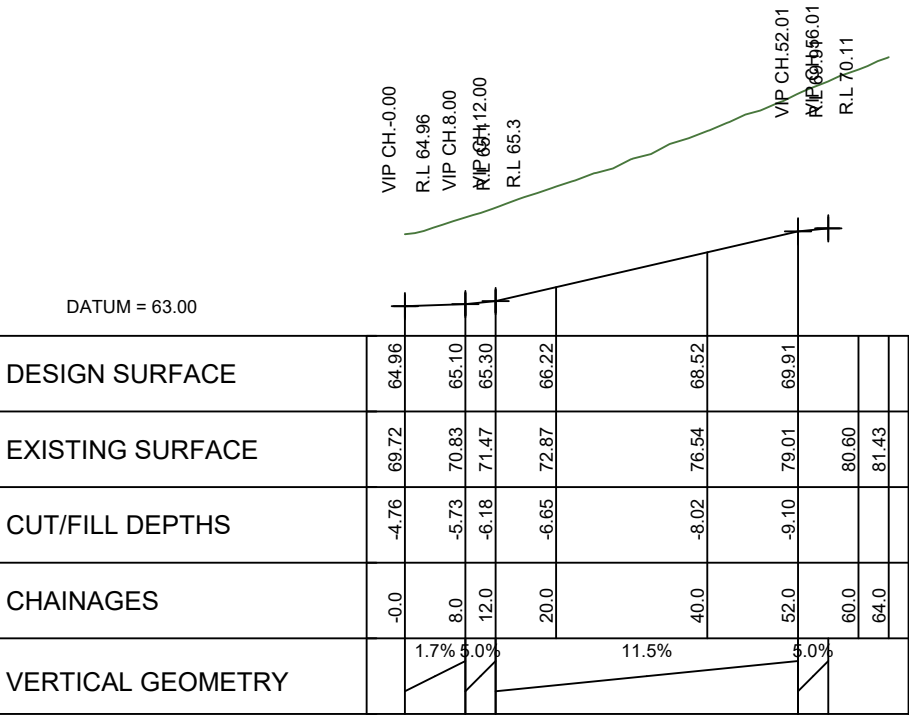




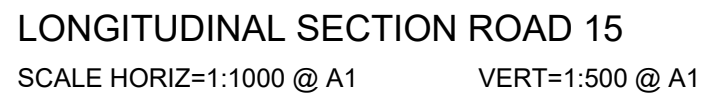
LONGITUDINAL SECTION JOAL 14  
SCALE HORIZ=1:1000 @ A1      VERT=1:500 @ A1

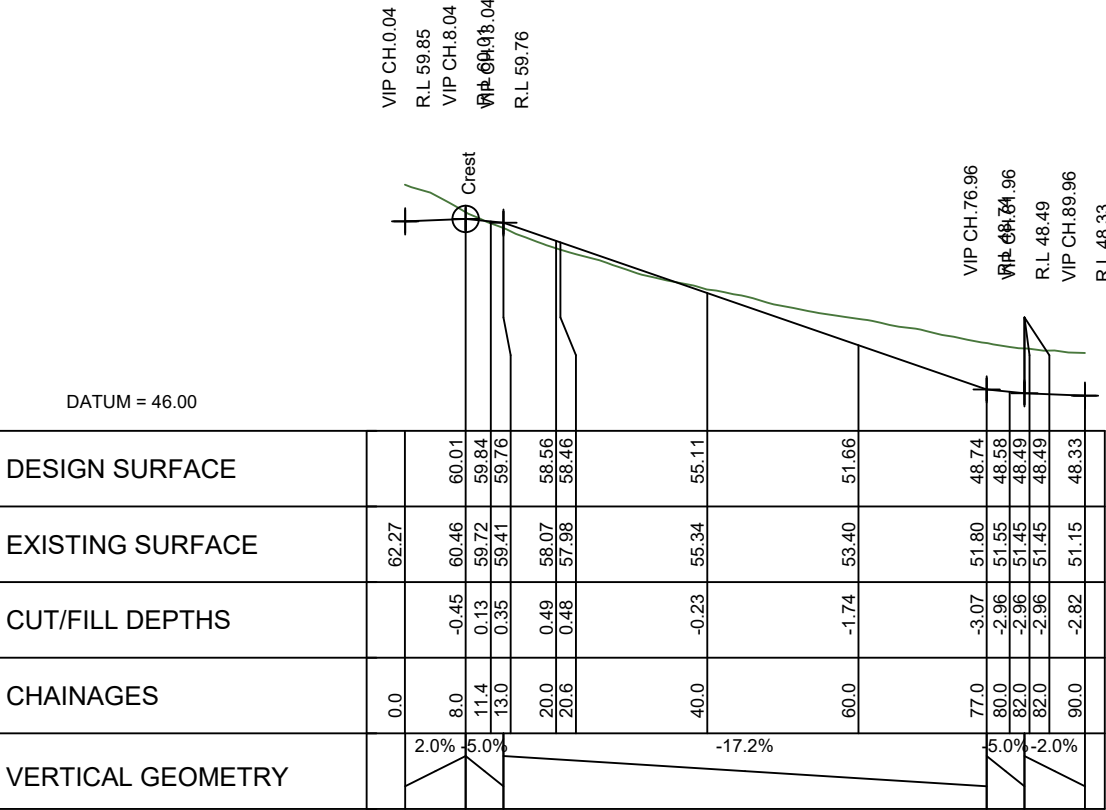




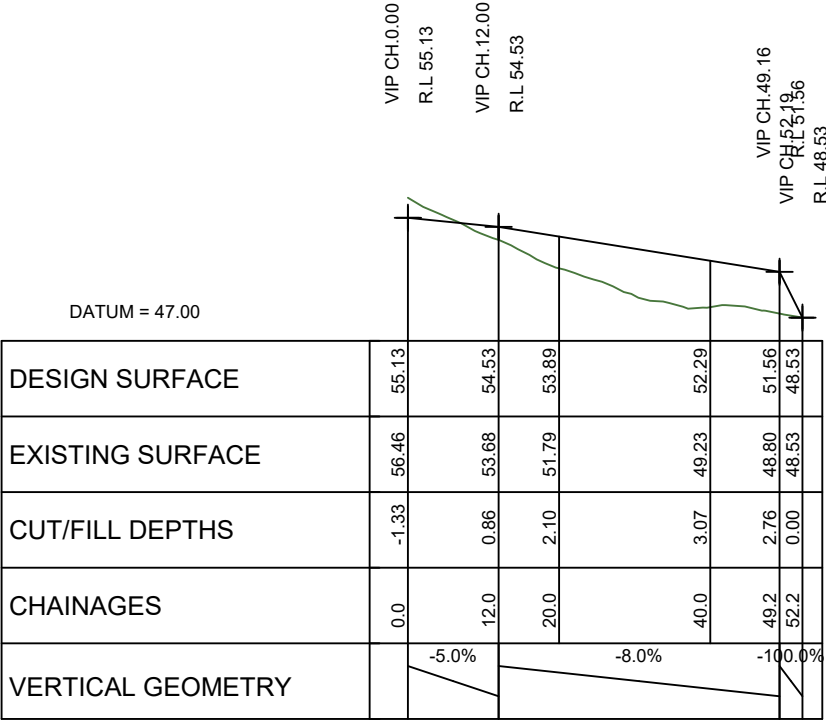


LONGITUDINAL SECTION JOAL 18  
SCALE HORIZ=1:1000 @ A1      VERT=1:500 @ A1

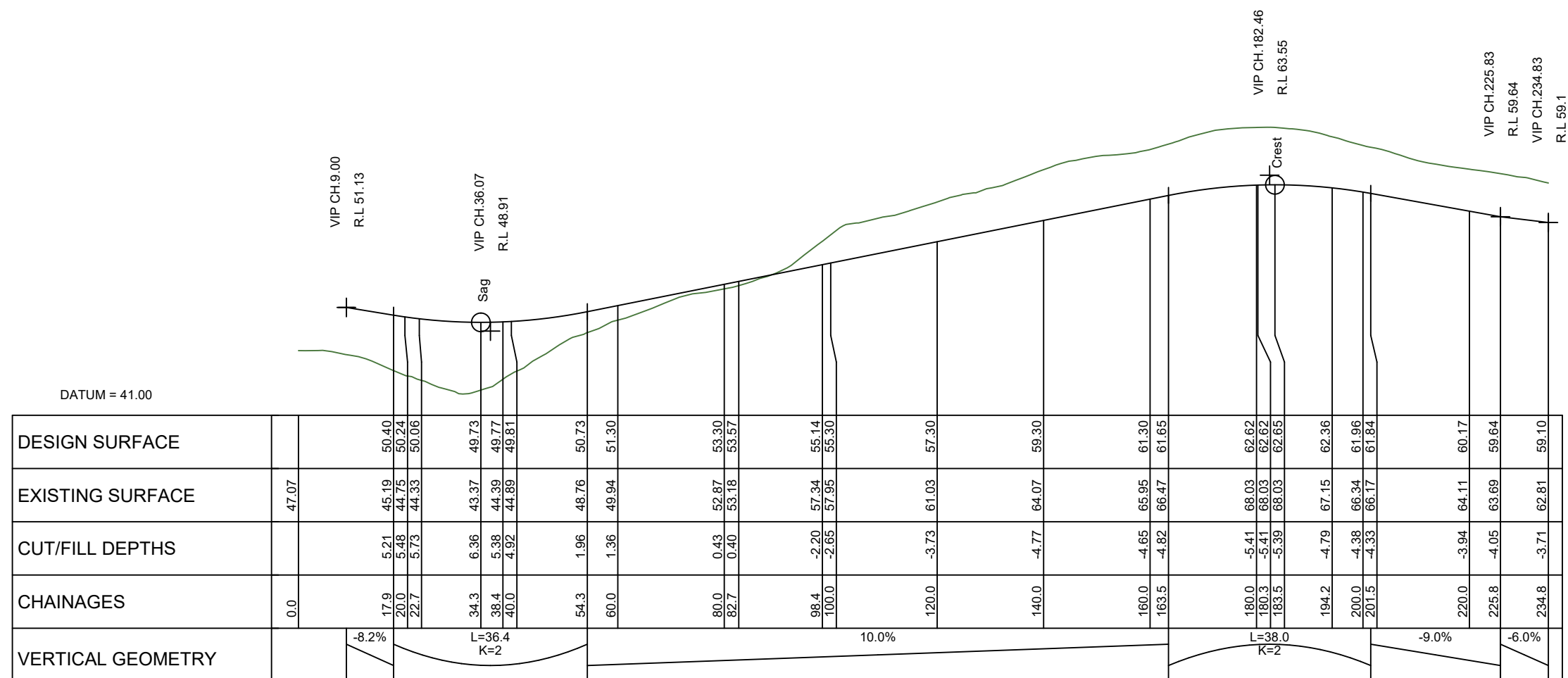




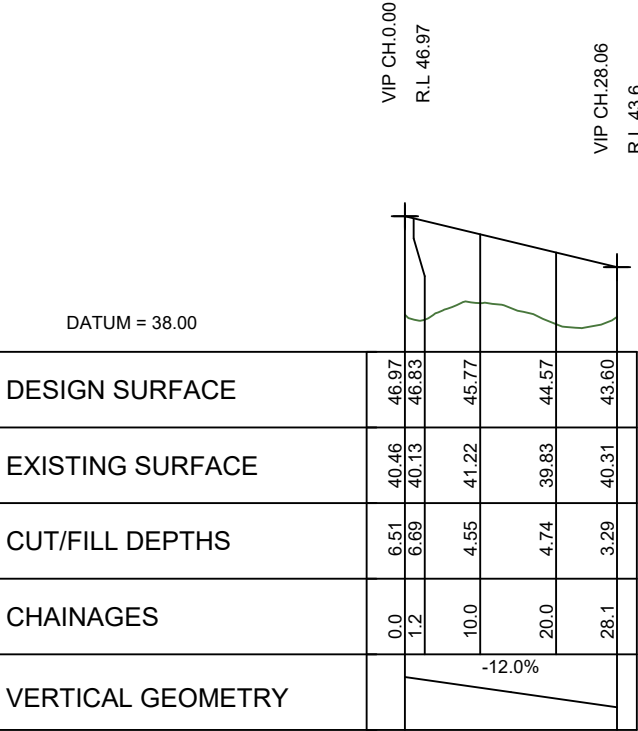
LONGITUDINAL SECTION JOAL 17  
SCALE HORIZ=1:1000 @ A1      VERT=1:500 @ A1



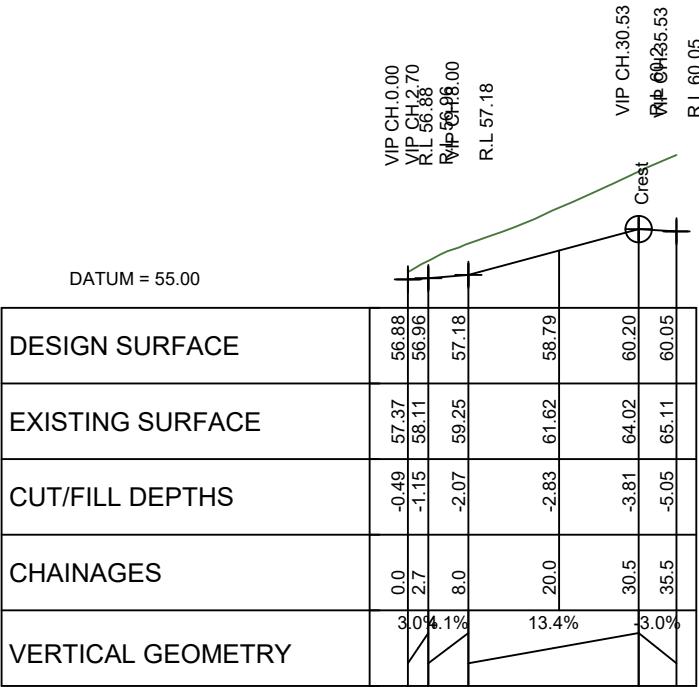
LONGITUDINAL SECTION JOAL 20  
SCALE HORIZ=1:1000 @ A1      VERT=1:500 @ A1



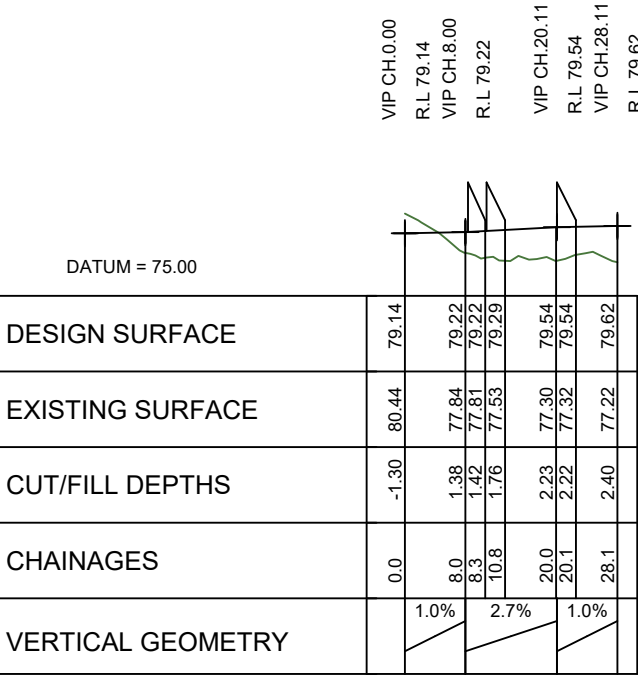




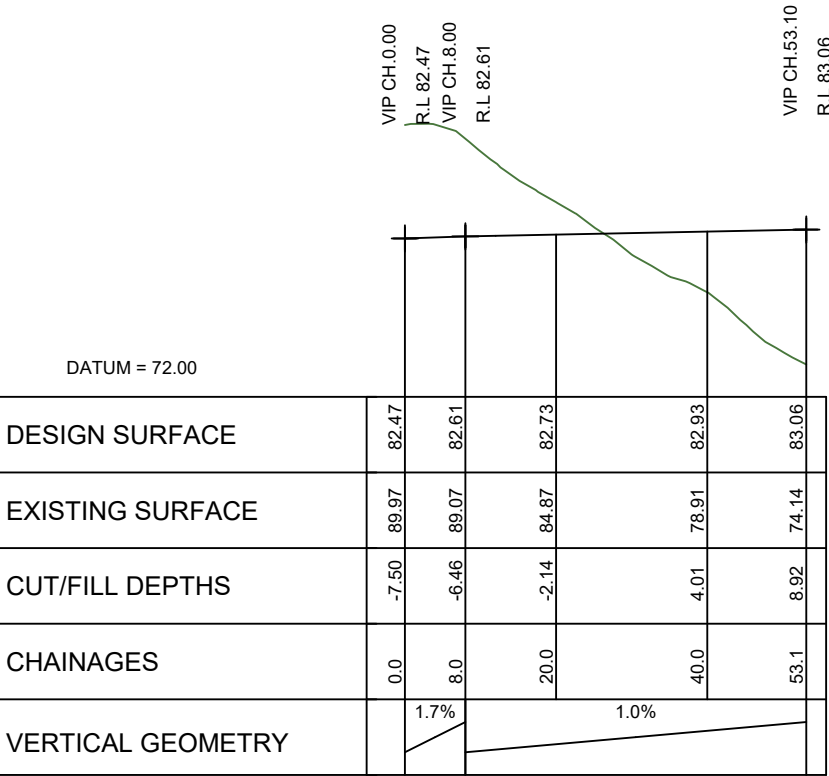
LONGITUDINAL SECTION JOAL RG 02  
SCALE HORIZ=1:1000 @ A1      VERT=1:500 @ A1



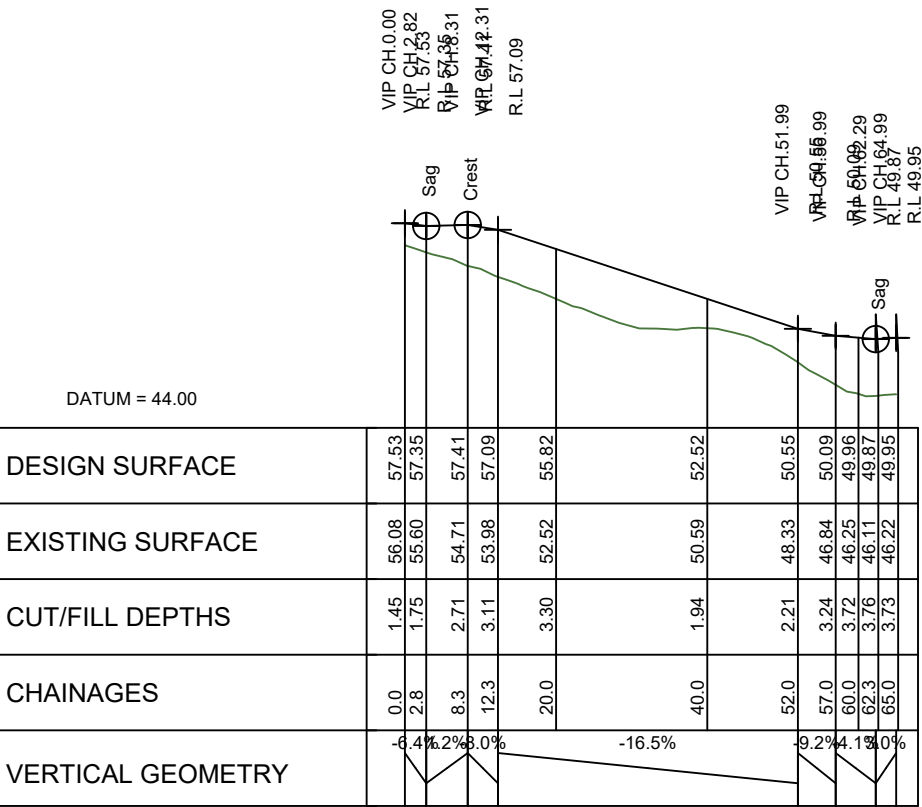
LONGITUDINAL SECTION JOAL 22B  
SCALE HORIZ=1:1000 @ A1      VERT=1:500 @ A1



LONGITUDINAL SECTION JOAL 24  
SCALE HORIZ=1:1000 @ A1      VERT=1:500 @ A1

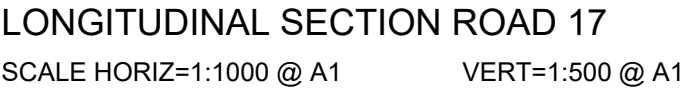


LONGITUDINAL SECTION JOAL 25  
SCALE HORIZ=1:1000 @ A1      VERT=1:500 @ A1




LONGITUDINAL SECTION JOAL 28  
SCALE HORIZ=1:1000 @ A1      VERT=1:500 @ A1








					CLIENT:	PROJECT:	TITLE:	PURPOSE OF ISSUE:	
					VINEWAY LIMITED	DELMORE STAGE 2C,D & E 30 & 32 UPPER OREWA ROAD OREWA	ROADING LONGSECTIONS	RESOURCE CONSENT	
D	FOR CONSENT	DK	JK	11/02/2025					
C	FOR CONSENT	DK	JK	31/01/2025					
B	UPDATED CONTOURS		JK	16/01/2025					
A	FIRST ISSUE		JK	31/01/2025					
REV	DESCRIPTION	DRN BY	CHK BY	APP BY	DATE				
PLOT DATE Tue Feb 11 12:57:34 2025					WWW.MCKENZIEANDCO.CO.NZ		THIS DRAWING IS SOLELY FOR USE BY THE CLIENT ON THIS PROJECT ONLY. NO LIABILITY IS ACCEPTED IN ITS USE BY ANY OTHER ENTITY OR FOR ANY OTHER PURPOSE		c:\12d5\data\MCKFS01\3725-2 Delmore Stage 2_5201\06000. Engineering Design\6400. 12d\Stage 2CDE Plotting.12dmodel Stage 2CDE Plotting
									DO NOT SCALE
									SCALE:
									DRAWING NO:
									REV:
									3725-2CDE-3101
									D



SCALE HORIZ=1:1000 @ A1      VERT=1:500 @ A1



**MCKENZIE & CO.**



VIP CH.81.83  
R.L 52.93

VIP CH.98.01  
R.L 53.41

DATUM = 31.00

DESIGN SURFACE		43.41 43.49	44.23	45.20	47.70	50.20	51.15	52.44	53.36 53.41
EXISTING SURFACE		33.05 33.11	35.64	37.61	43.01	44.96	47.51	52.38	54.26 54.48
CUT/FILL DEPTHS		10.36 10.38	8.68	7.59	4.69	5.24	3.64	0.06	-0.90 -1.07
CHAINAGES		0.0 2.7	12.2	20.0	40.0	60.0	67.6	80.0	96.1 98.0
VERTICAL GEOMETRY		3.0% L=9.5 K=1	12.5%				L=28.5 K=3	3.0%	

SCALE HORIZ=1:1000 @ A1      VERT=1:500 @ A1



**MCKENZIE & CO.**

CLIENT:

PROJECT:

TITLE:

PURPOSE OF ISSUE:

VINEWAY LIMITED

DELMORE  
STAGE 2C,D & E  
30 & 32 UPPER OREWA ROAD  
OREWA

## LOADING LONGSECTIONS

## RESOURCE CONSENT

SCALE:

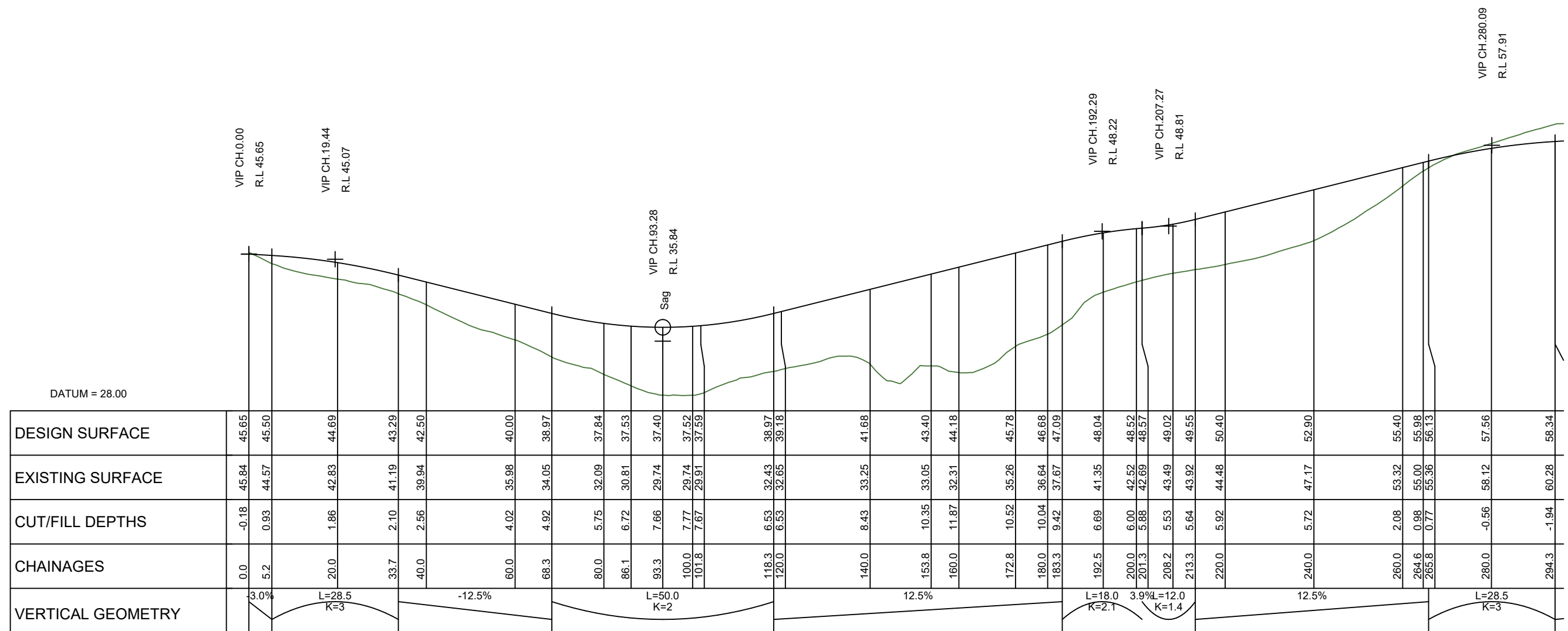
DO NOT SCALE

DRAWING NO:

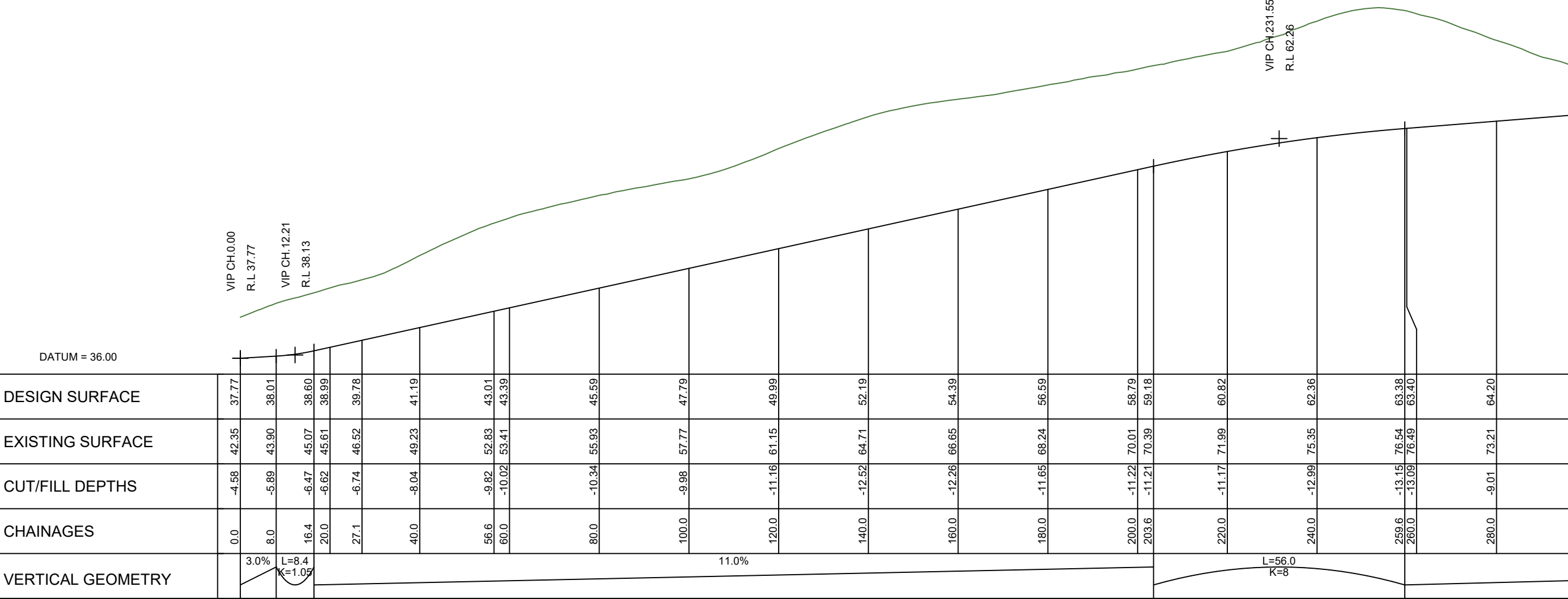
EV:

3725-2CDE-3103

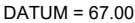
PLOT DATE Tue Feb 11 12:57:34 2025      WWW.MCKENZIEANDCO.CO.NZ      THIS DRAWING IS SOLELY FOR USE BY THE CLIENT ON THIS PROJECT ONLY. NO LIABILITY IS ACCEPTED IN ITS USE BY ANY OTHER ENTITY OR FOR ANY OTHER PURPOSE      c:\12ds\data\MCKF501\3725-2 Delmore Stage 2\_5201\06000\_Engineering Design\6400\_12d\Stage 2CDE Plotting\12dmodel Stage 2CDE Plotting







LONGITUDINAL SECTION ROAD 21  
SCALE HORIZ=1:1000 @ A1      VERT=1:500 @ A1



SCALE HORIZ=1:1000 @ A1      VERT=1:500 @ A1

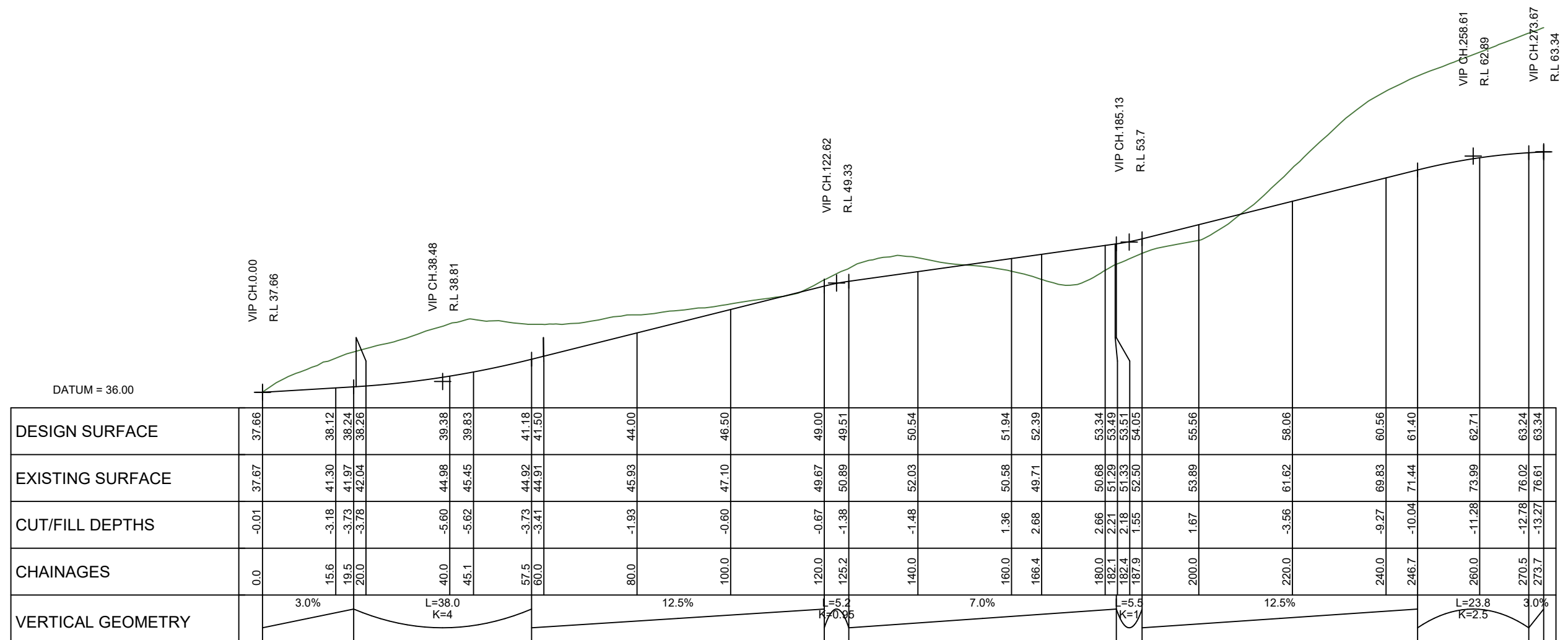


VINEWAY LIMITED

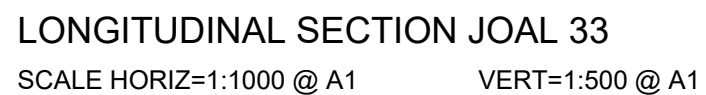
## ROADING LONGSECTIONS

SCALE:

PLOT DATE Tue Feb 11 12:57:35 2025      WWW.MCKENZIEANDCO.CO.NZ      THIS DRAWING IS SOLELY FOR USE BY THE CLIENT ON THIS PROJECT ONLY. NO LIABILITY IS ACCEPTED IN ITS USE BY ANY OTHER ENTITY OR FOR ANY OTHER PURPOSE      c:\2d\5\data\1\MCKFS01\3725-2 Delmore Stage 2\_5201\06000\_ Engineering Design\6400\_12d\Stage 2CDE Plotting\12dmodel Stage 2CDE Plotting

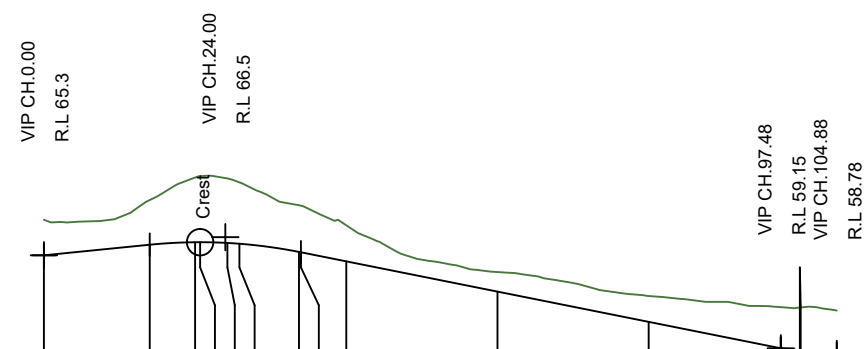


					CLIENT:	PROJECT:	TITLE:	PURPOSE OF ISSUE:	
					VINEWAY LIMITED	DELMORE STAGE 2C,D & E 30 & 32 UPPER OREWA ROAD OREWA	ROADING LONGSECTIONS	RESOURCE CONSENT	
D	FOR CONSENT	DK	JK	11/02/2025	<div><div>M</div><div>MCKENZIE &amp; CO.</div></div>				
C	FOR CONSENT	DK	JK	31/01/2025					
B	UPDATED CONTOURS		JK	16/01/2025					
A	FIRST ISSUE		JK	31/01/2025					
REV	DESCRIPTION	DRN BY	CHK BY	APP BY	DATE				
PLOT DATE Tue Feb 11 12:57:35 2025					WWW.MCKENZIEANDCO.CO.NZ		THIS DRAWING IS SOLELY FOR USE BY THE CLIENT ON THIS PROJECT ONLY. NO LIABILITY IS ACCEPTED IN ITS USE BY ANY OTHER ENTITY OR FOR ANY OTHER PURPOSE		c:\12d5\data\MCKFS01\3725-2 Delmore Stage 2_5201\06000. Engineering Design\6400.12d\Stage 2CDE Plotting.12dmodel Stage 2CDE Plotting
							DO NOT SCALE		
					DRAWING NO:		REV:		
					3725-2CDE-3107		D		



PLOT DATE Tue Feb 11 12:57:36 2025      WWW.MCKENZIEANDCO.CO.NZ      THIS DRAWING IS SOLELY FOR USE BY THE CLIENT ON THIS PROJECT ONLY. NO LIABILITY IS ACCEPTED IN ITS USE BY ANY OTHER ENTITY OR FOR ANY OTHER PURPOSE      c:\12d\1\data\1\MCK\F501\3725-2 Delmore Stage 2\_5201\06000\_Engineering Design\6400\_12d\Stage 2\CDE Plotting\12dmodel Stage 2\CDE Plotting

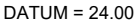




SCALE HORIZ=1:1000 @ A1      VERT=1:500 @ A1

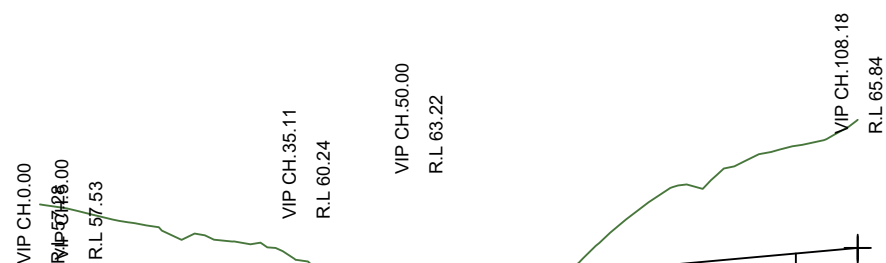


**MCKENZIE & CO.**



SCALE HORIZ=1:1000 @ A1      VERT=1:500 @ A1

PLOT DATE Tue Feb 11 12:57:36 2025      WWW.MCKENZIEANDCO.CO.NZ      THIS DRAWING IS SOLELY FOR USE BY THE CLIENT ON THIS PROJECT ONLY. NO LIABILITY IS ACCEPTED IN ITS USE BY ANY OTHER ENTITY OR FOR ANY OTHER PURPOSE      c:\2d\5\data\MCKFS01\3725-2 Delmore Stage 2\_5201\06000\_Engineering Design\6400\_12d\Stage 2CDE Plotting\12dmodel\Stage 2CDE Plotting




VERT=1:500 @ A1



SCALE HORIZ=1:1000 @ A1      VERT=1:500 @ A1



**MCKENZIE & CO.**



SCALE HORIZ=1:1000 @ A1      VERT=1:500 @ A1



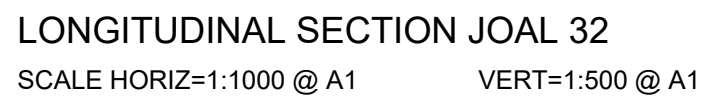
VINEWAY LIMITED

## ROADING LONGSECTIONS

SCALE:

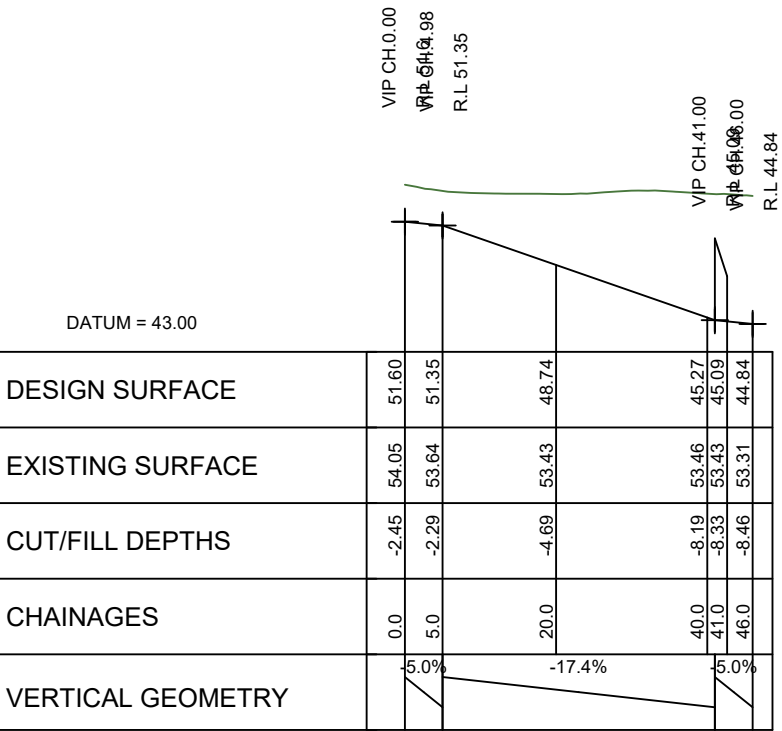
REV:

D



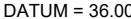
**MCKENZIE & CO.**

D

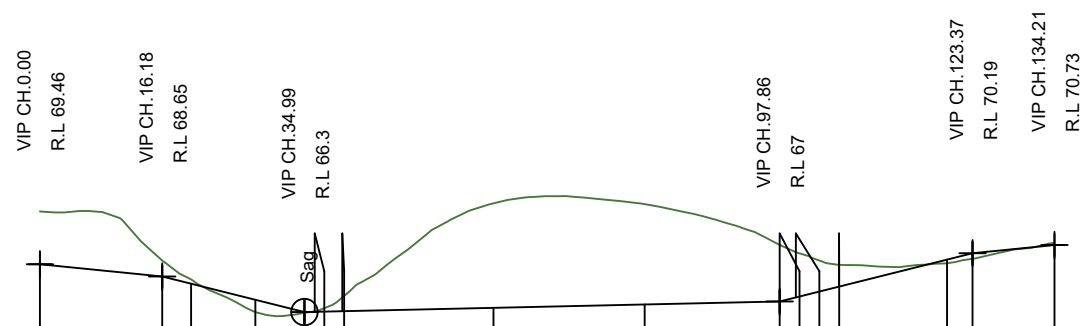


LONGITUDINAL SECTION JOAL 31  
SCALE HORIZ=1:1000 @ A1      VERT=1:500 @ A1






SCALE HORIZ=1:1000 @ A1      VERT=1:500 @ A1



SCALE HORIZ=1:1000 @ A1      VERT=1:500 @ A1

					CLIENT:	PROJECT:	TITLE:	PURPOSE OF ISSUE:	
					VINEWAY LIMITED	DELMORE STAGE 2C,D & E 30 & 32 UPPER OREWA ROAD OREWA	ROADING LONGSECTIONS	RESOURCE CONSENT	
D	FOR CONSENT	DK	JK	11/02/2025					
C	FOR CONSENT	DK	JK	31/01/2025					
B	UPDATED CONTOURS		JK	16/01/2025					
A	FIRST ISSUE		JK	31/01/2025					
REV	DESCRIPTION	DRN BY	CHK BY	APP BY	DATE				
PLOT DATE Tue Feb 11 12:57:38 2025					WWW.MCKENZIEANDCO.CO.NZ		THIS DRAWING IS SOLELY FOR USE BY THE CLIENT ON THIS PROJECT ONLY. NO LIABILITY IS ACCEPTED IN ITS USE BY ANY OTHER ENTITY OR FOR ANY OTHER PURPOSE		c:\12d5\data\MCKFS01\3725-2 Delmore Stage 2_5201\06000. Engineering Design\6400. 12d\Stage 2CDE Plotting.12dmodel Stage 2CDE Plotting
							DO NOT SCALE		
					DRAWING NO:		REV:		
					3725-2CDE-3118		D		



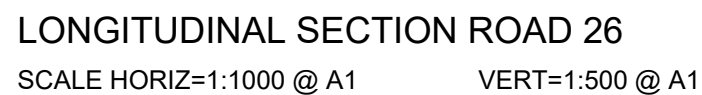
SCALE HORIZ=1:1000 @ A1      VERT=1:500 @ A1

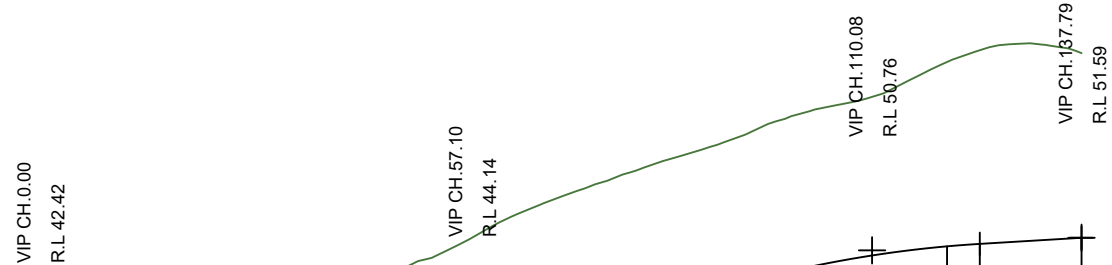


**MCKENZIE & CO.**

D

PLOT DATE Tue Feb 11 12:57:38 2025      WWW.MCKENZIEANDCO.CO.NZ      THIS DRAWING IS SOLELY FOR USE BY THE CLIENT ON THIS PROJECT ONLY. NO LIABILITY IS ACCEPTED IN ITS USE BY ANY OTHER ENTITY OR FOR ANY OTHER PURPOSE      c:\12d5\data\MCKFS01\3725-2 Delmore Stage 2\_5201\06000. Engineering Design\6400. 12d\Stage 2CDE Plotting\12dmodel Stage 2CDE Plotting

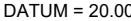





SCALE HORIZ=1:1000 @ A1      VERT=1:500 @ A1



**MCKENZIE & CO.**

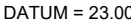


SCALE HORIZ=1:1000 @ A1      VERT=1:500 @ A1

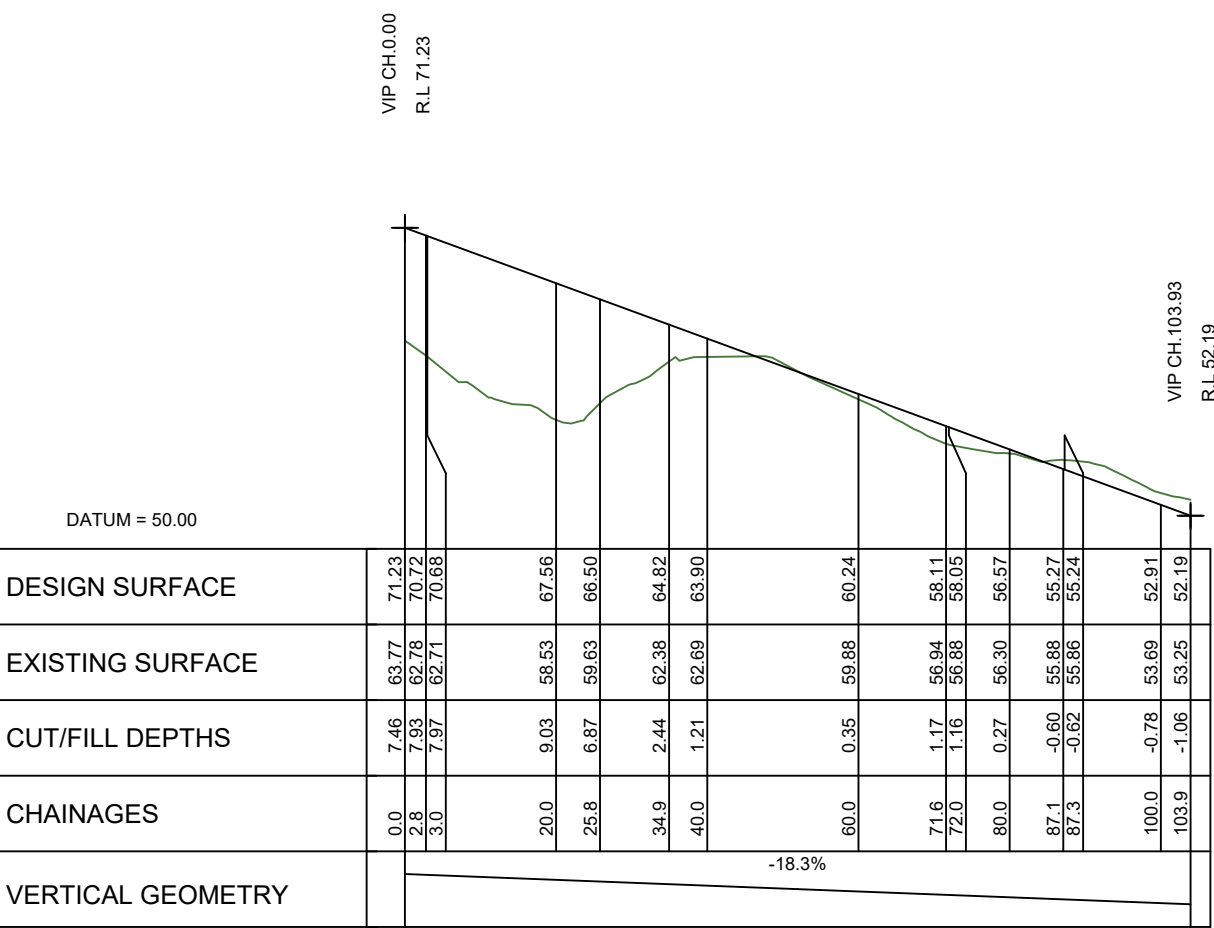


VERT=1:500 @ A1





SCALE HORIZ=1:1000 @ A1      VERT=1:500 @ A1



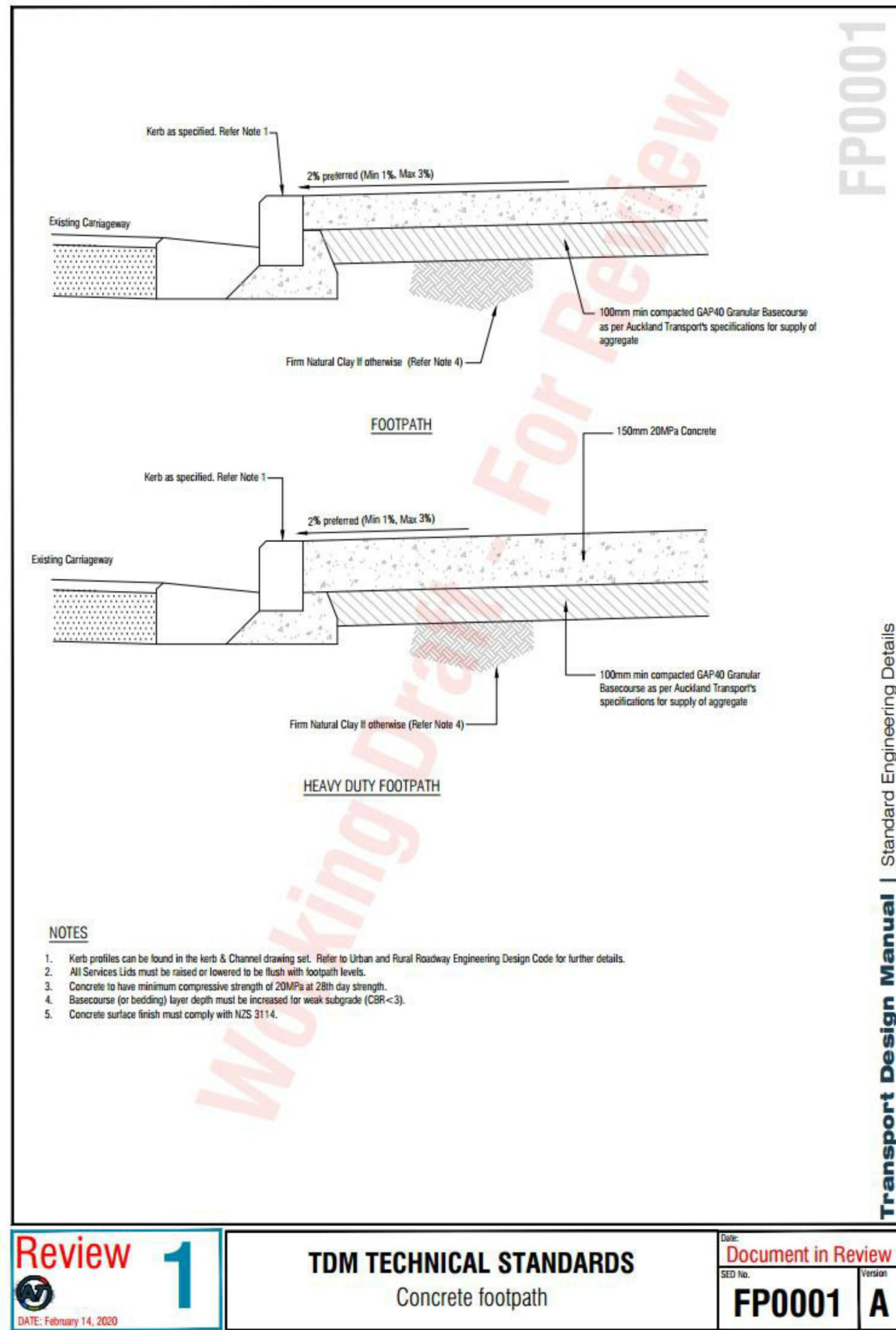
LONGITUDINAL SECTION ROAD 102  
SCALE HORIZ=1:1000 @ A1      VERT=1:500 @ A1



SCALE HORIZ=1:1000 @ A1      VERT=1:500 @ A1



**MCKENZIE & CO.**



Review 1

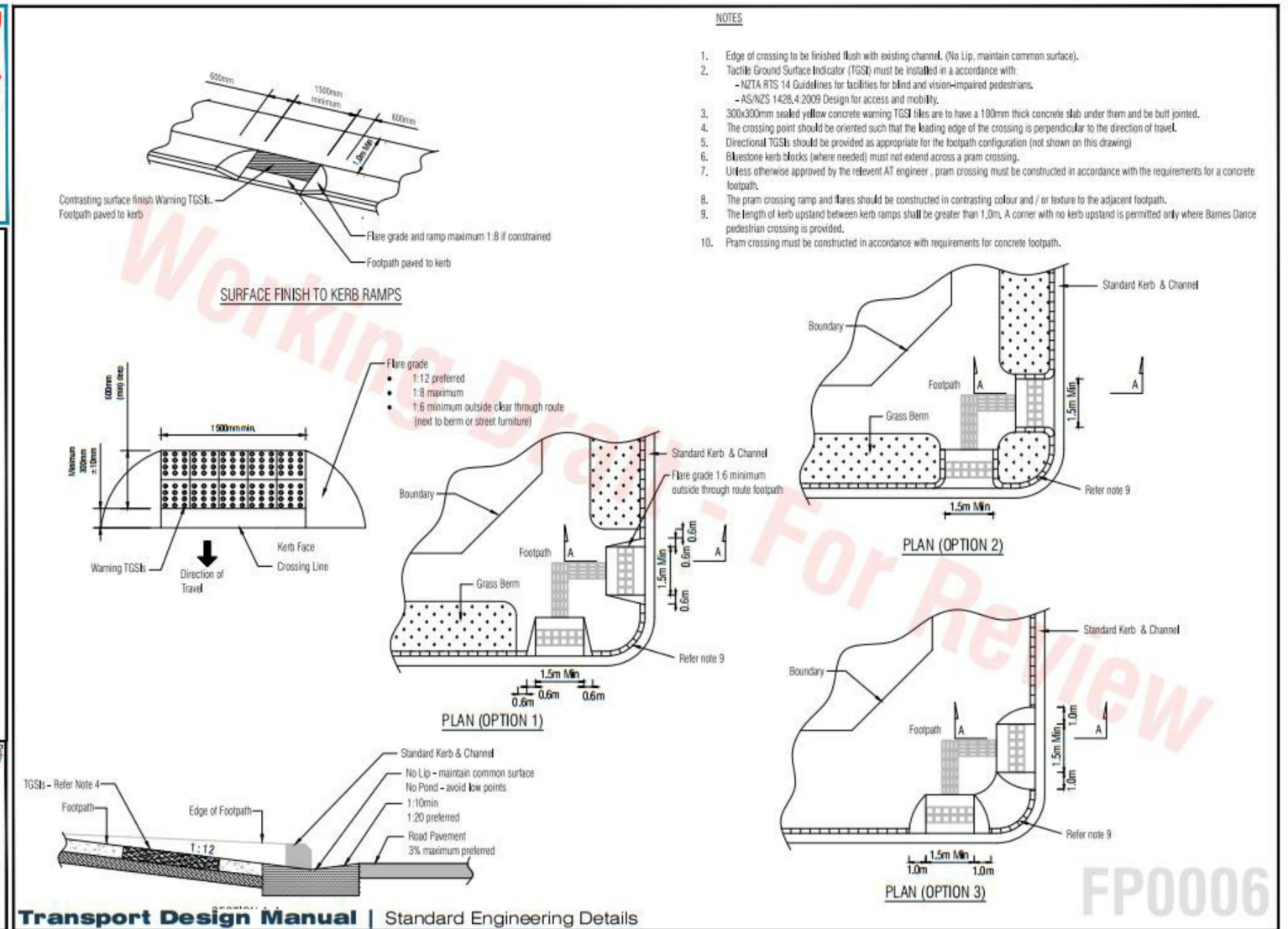
DATE: February 14, 2020

TDM TECHNICAL STANDARDS


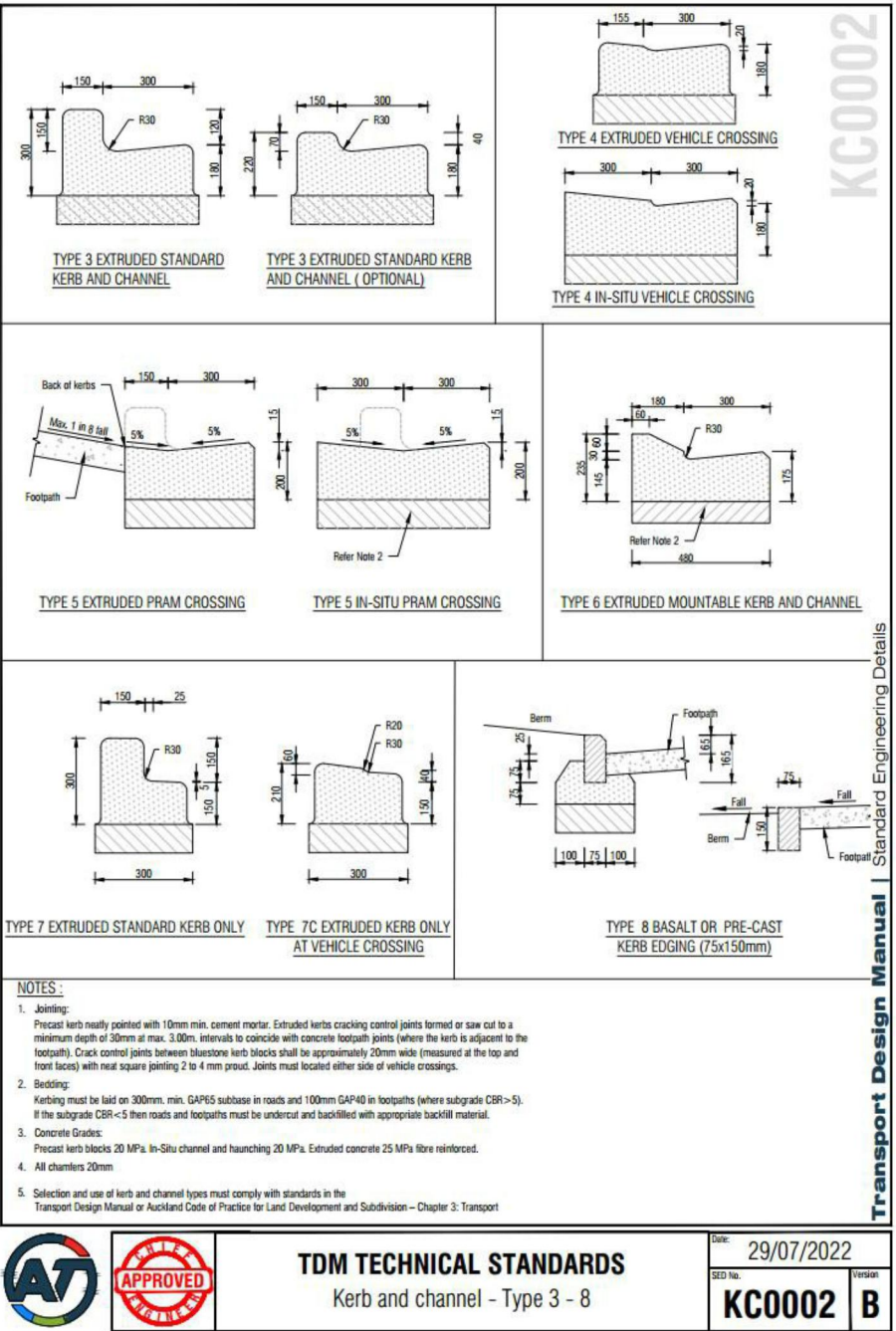
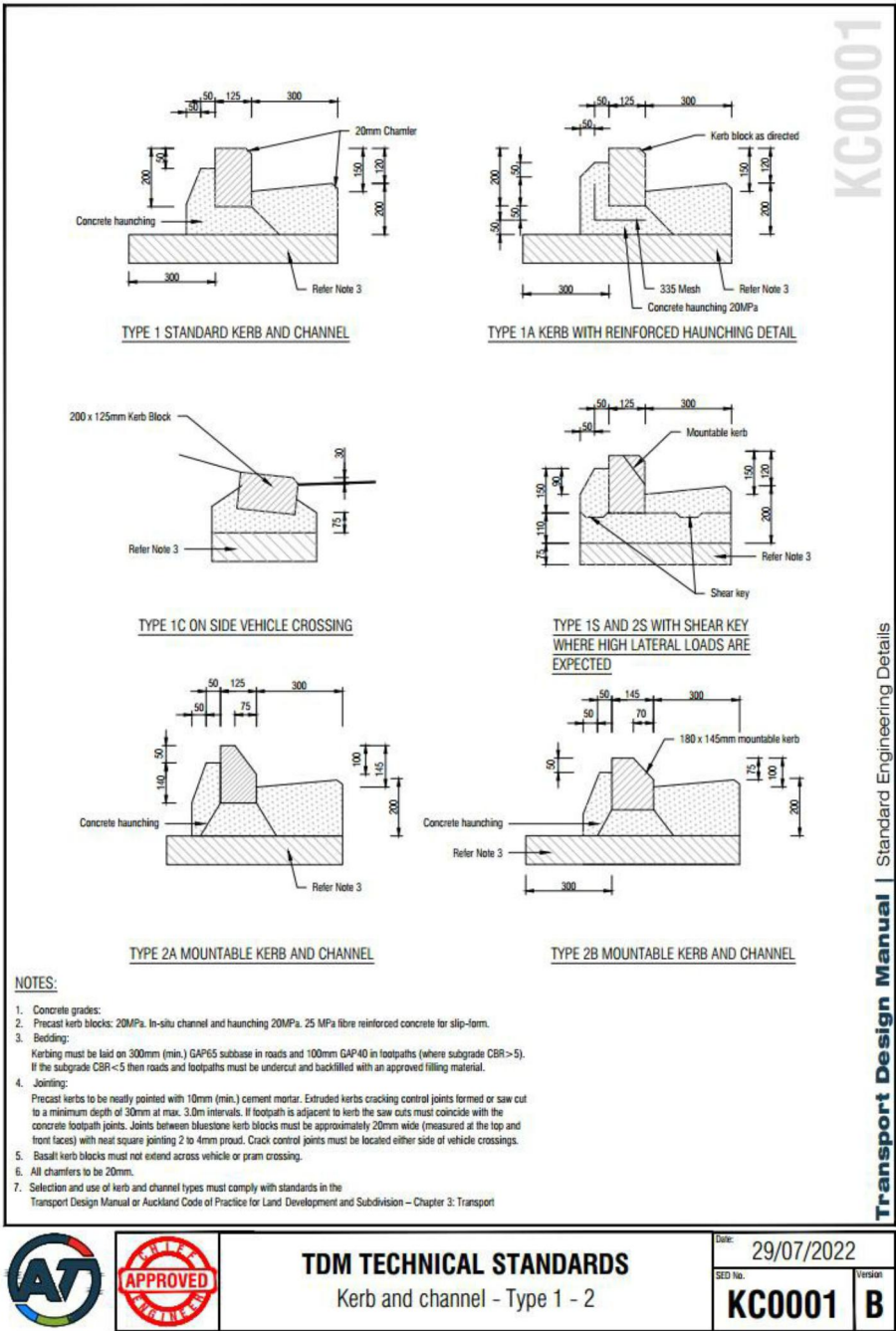
Pram crossing

Document in Review

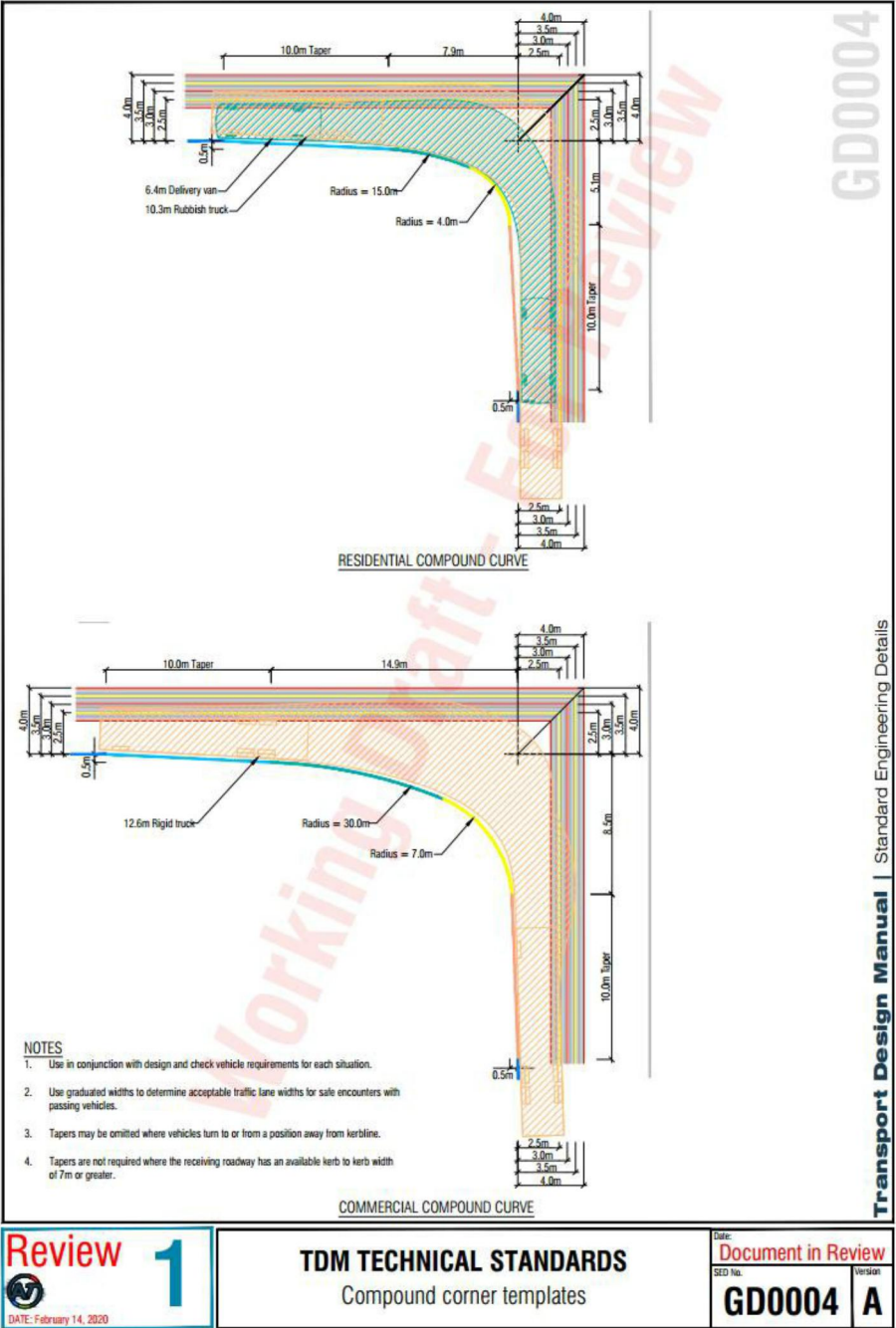
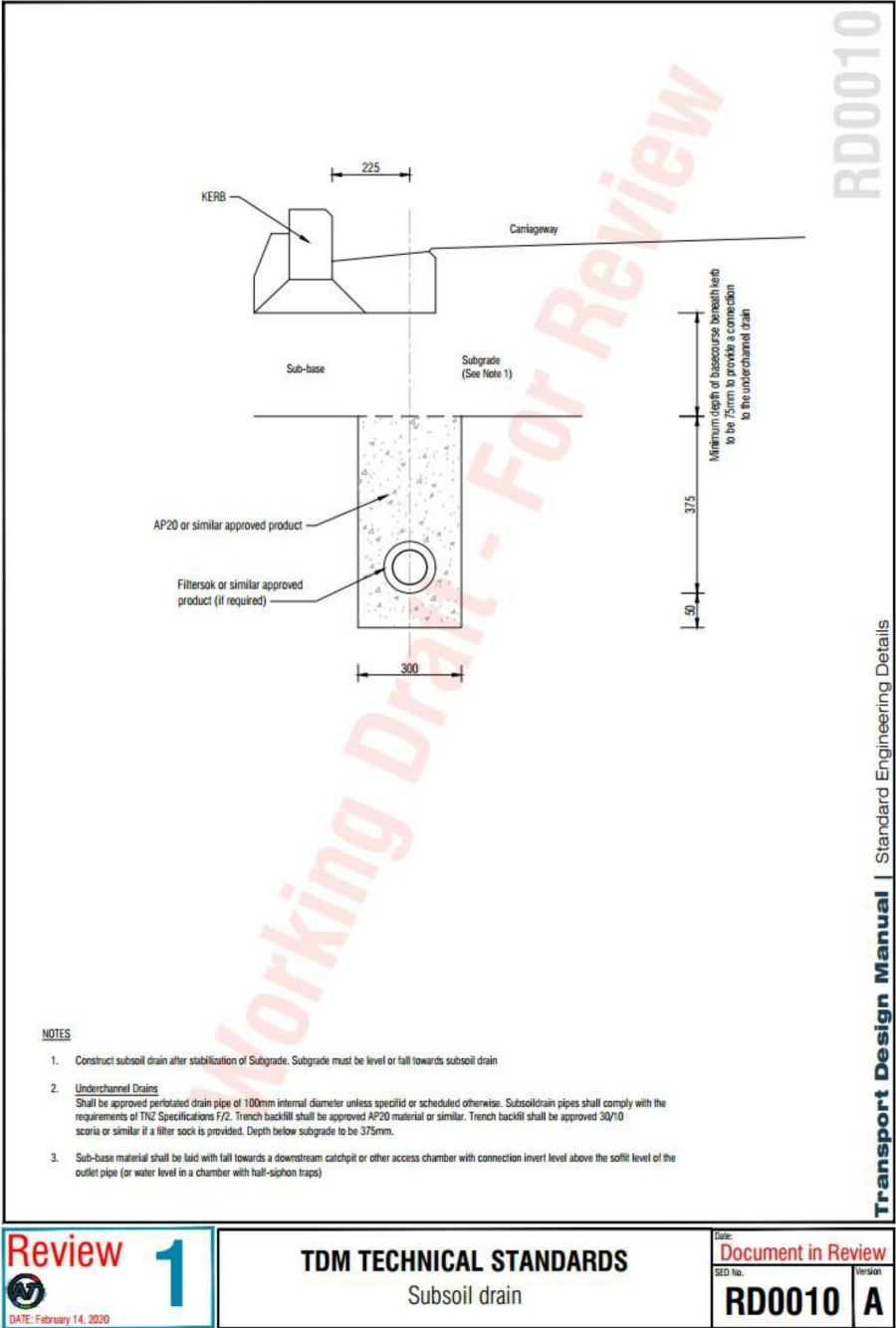
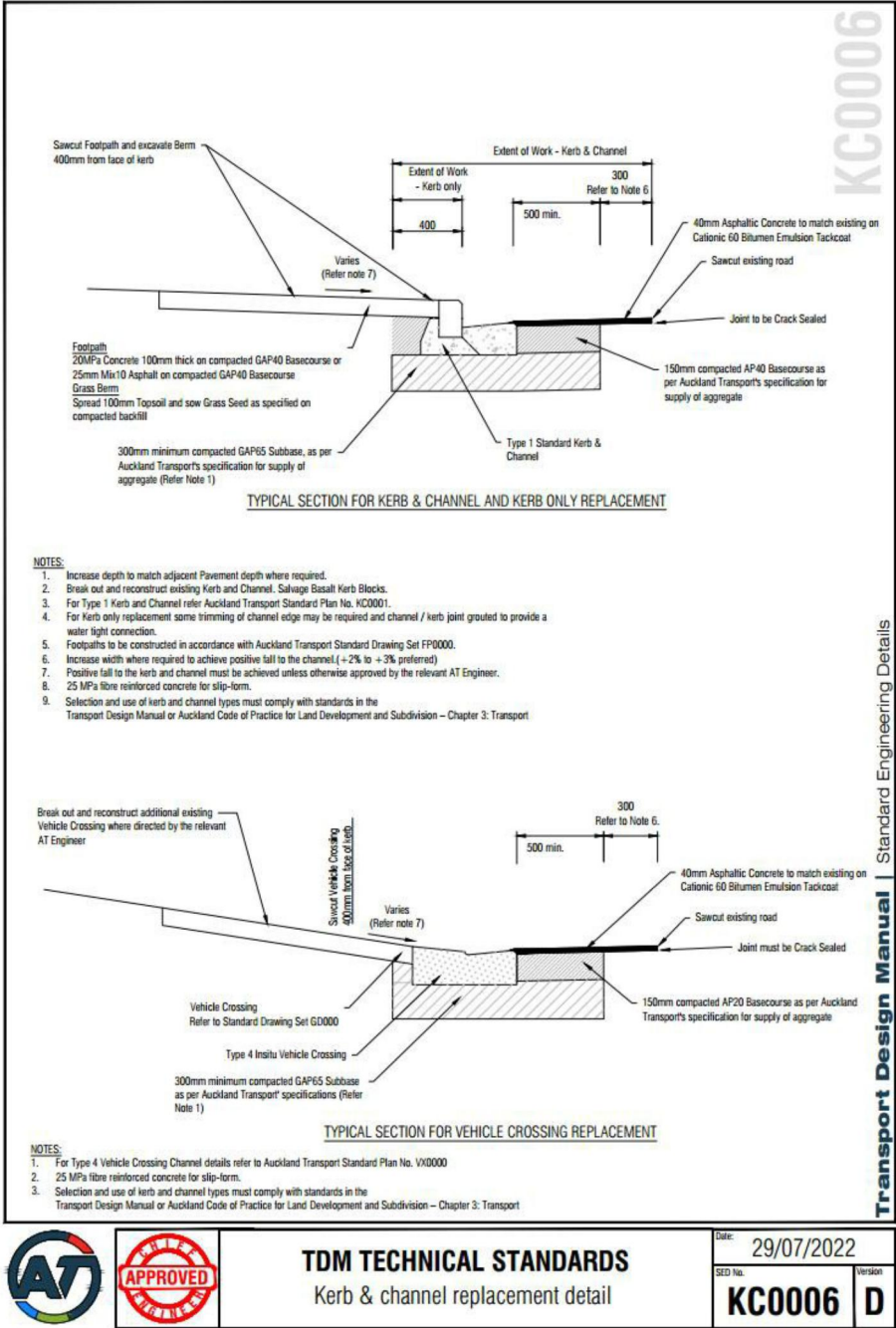
FP0006 A

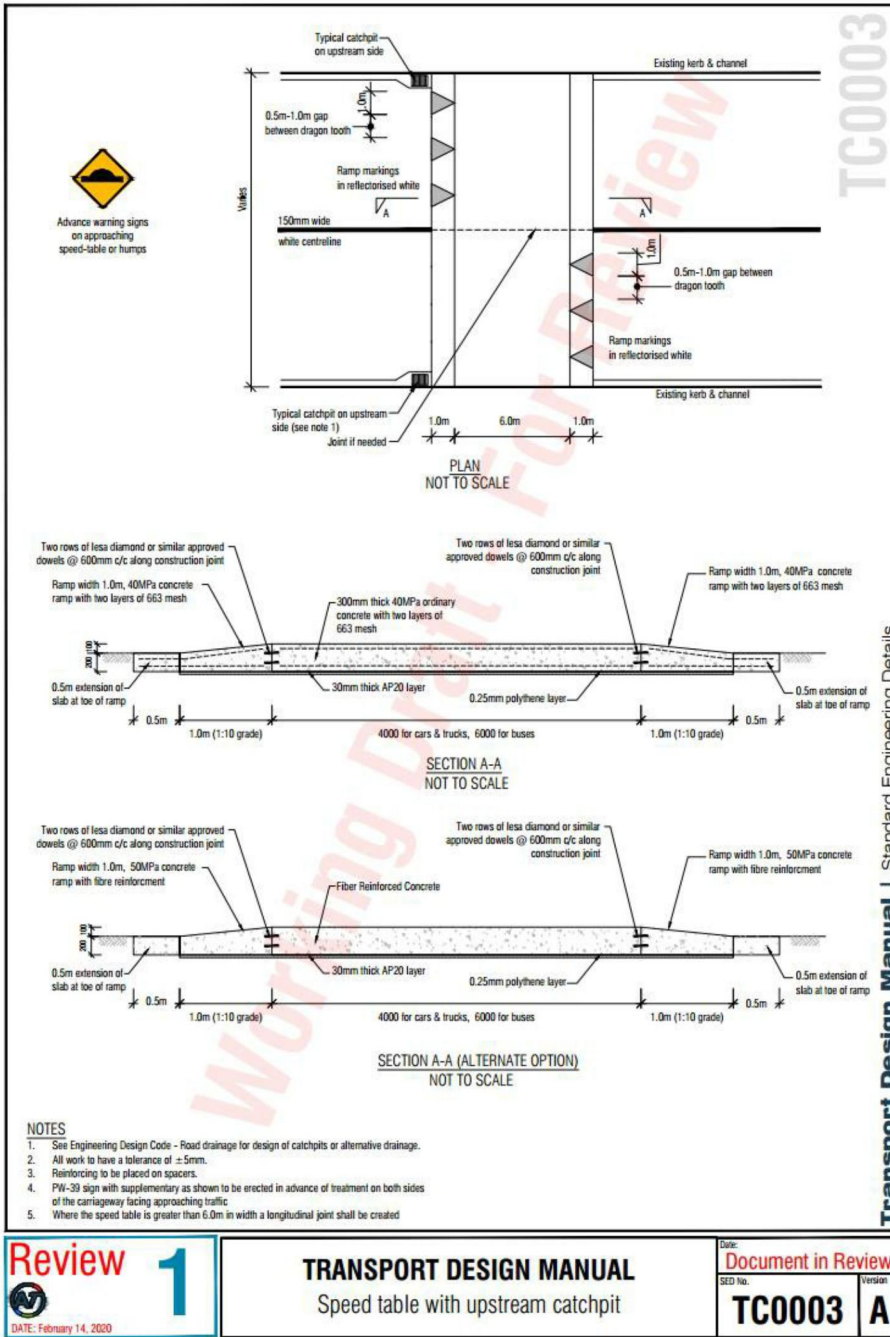
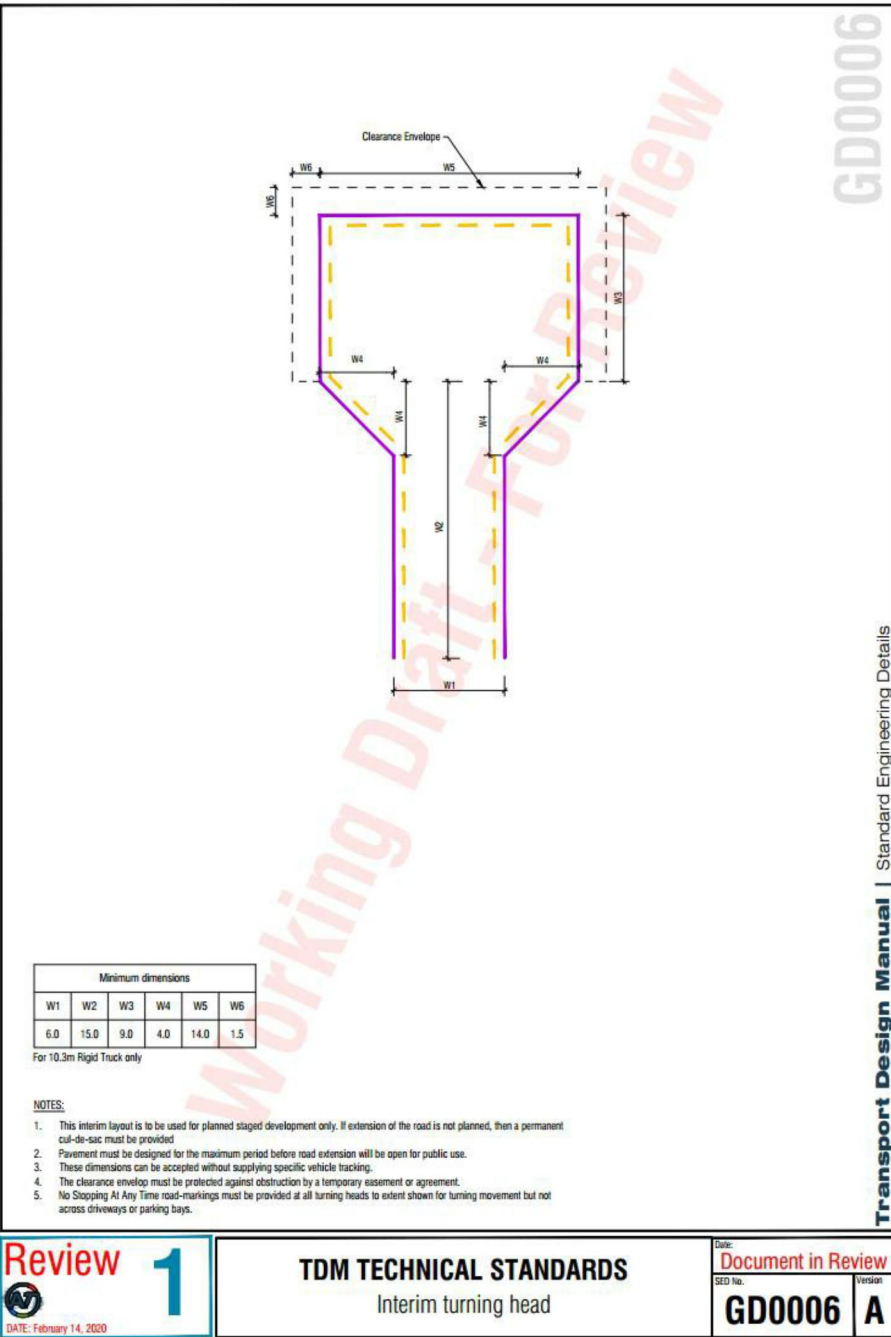
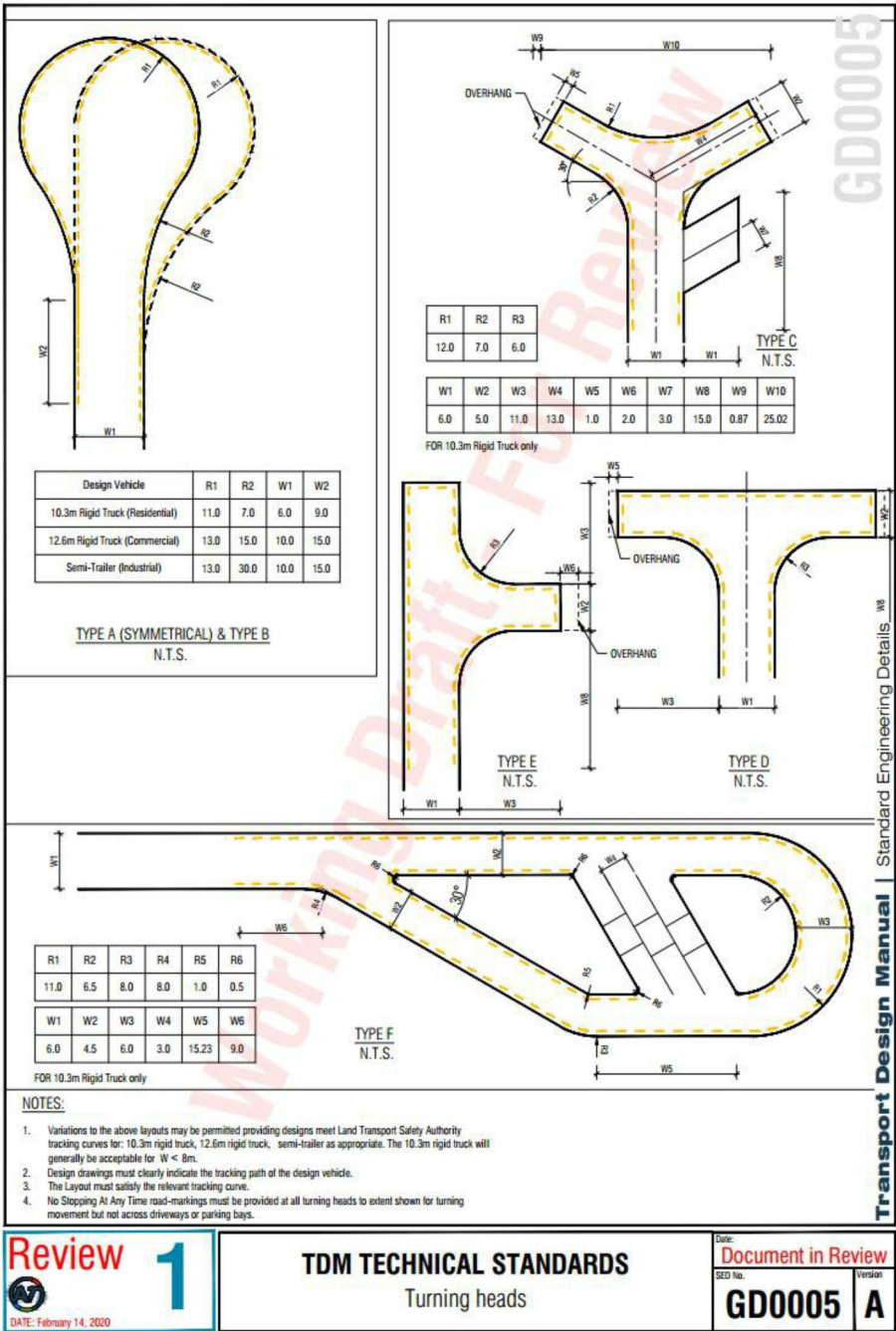




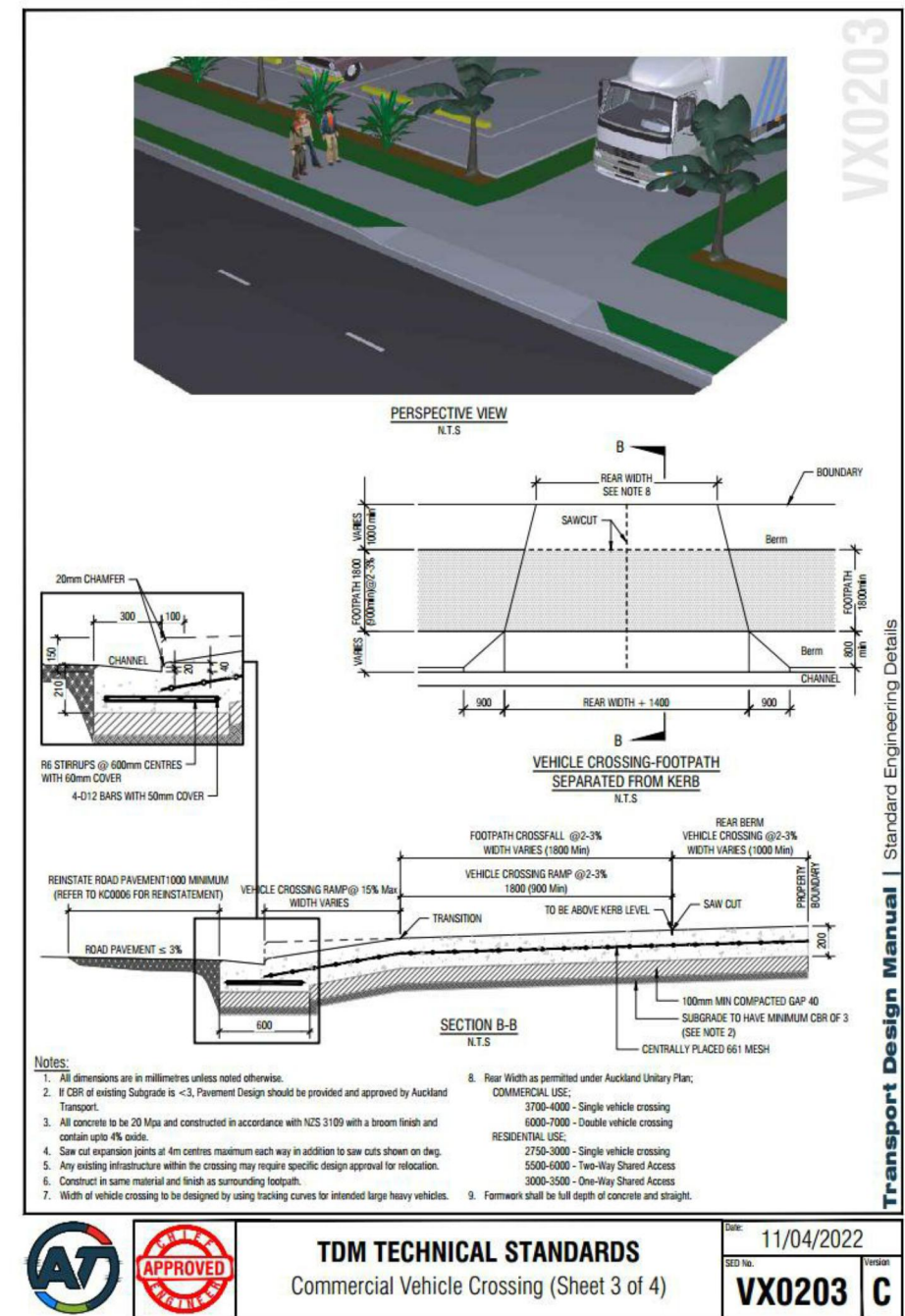
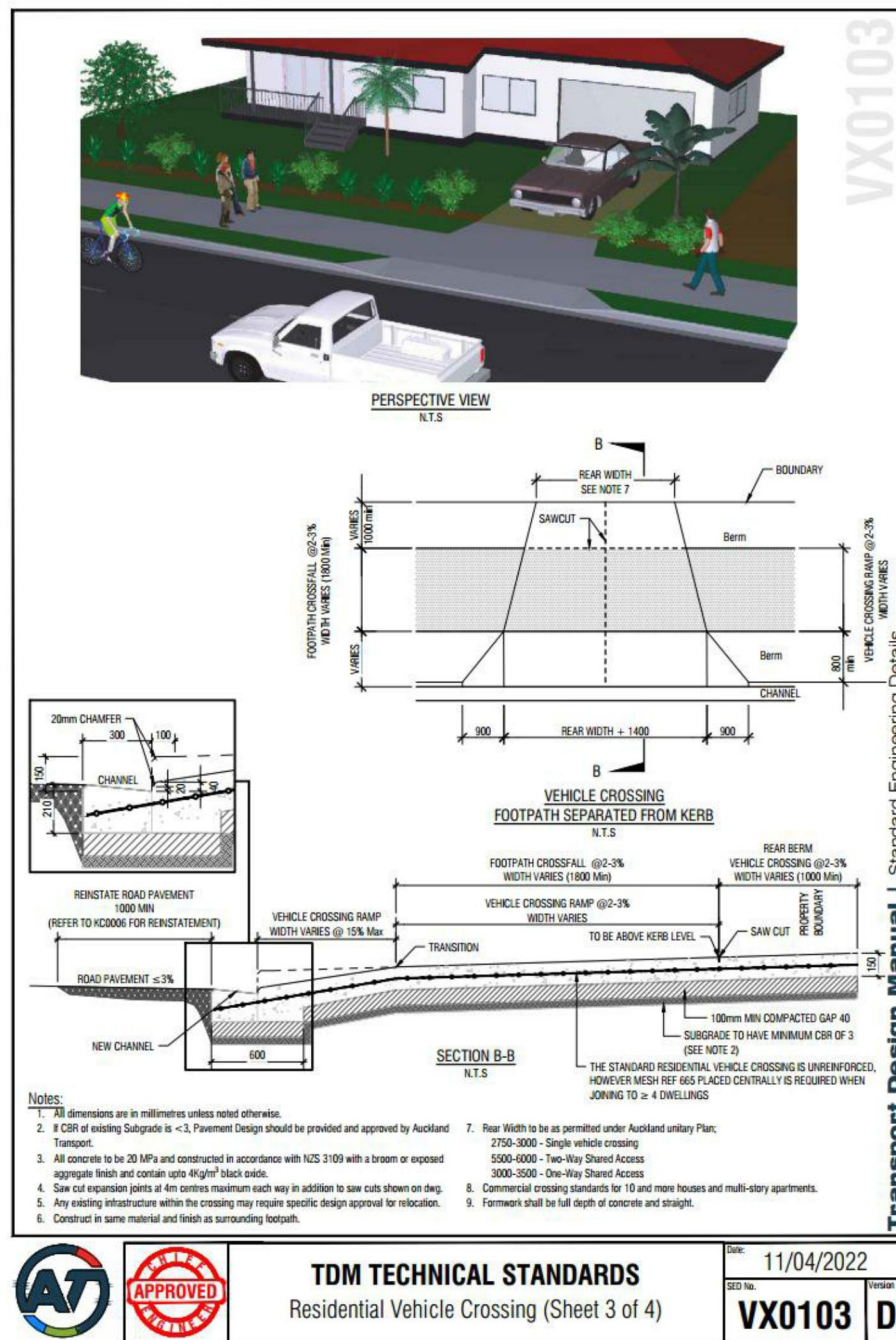
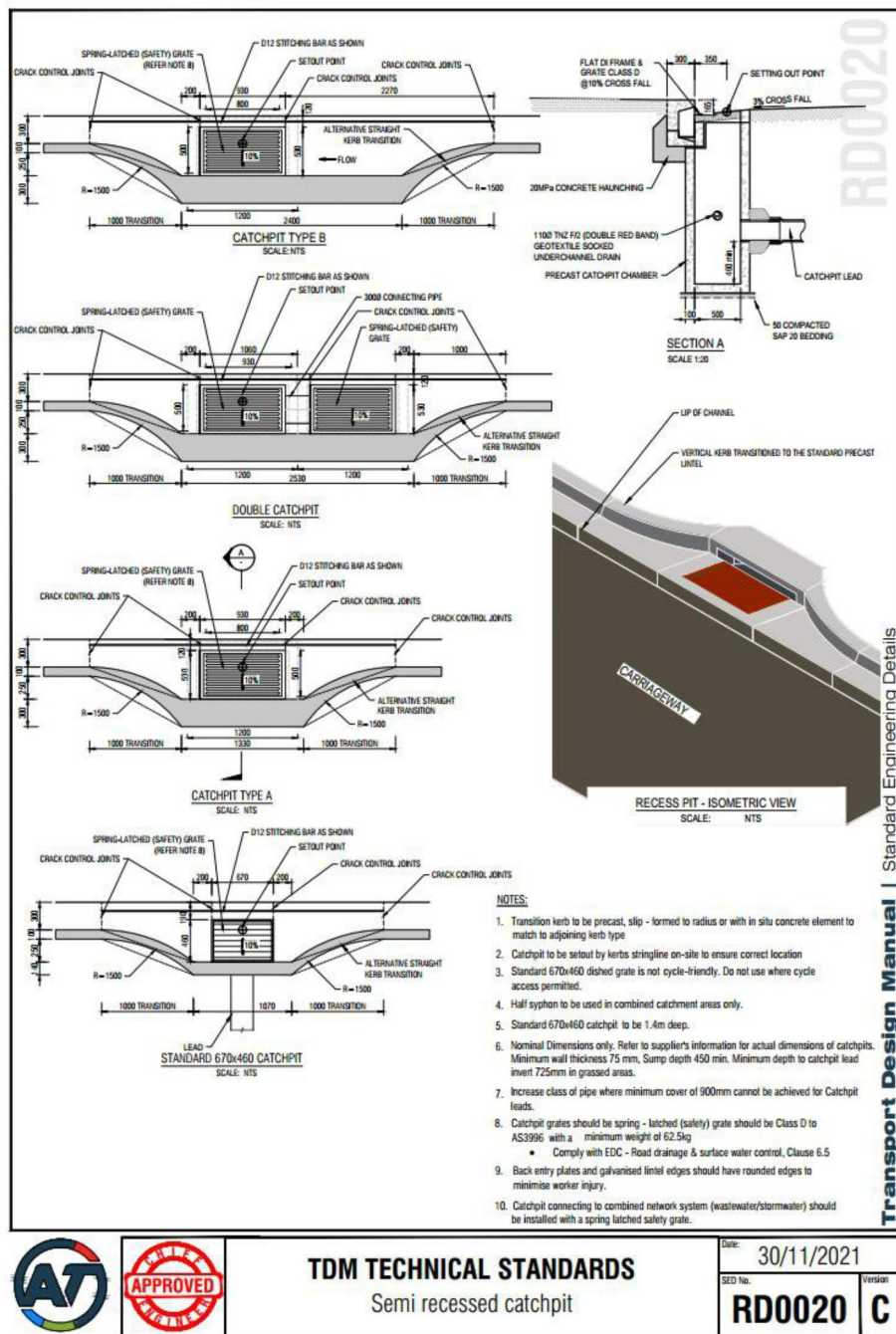


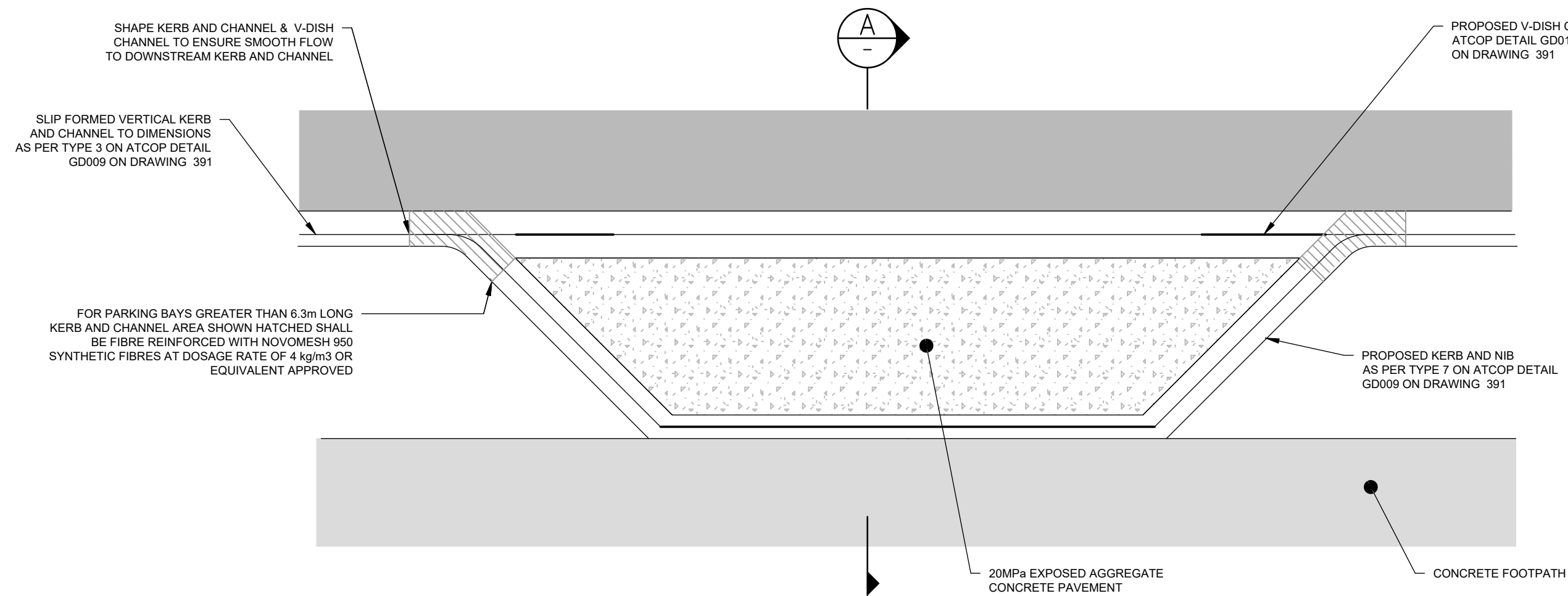




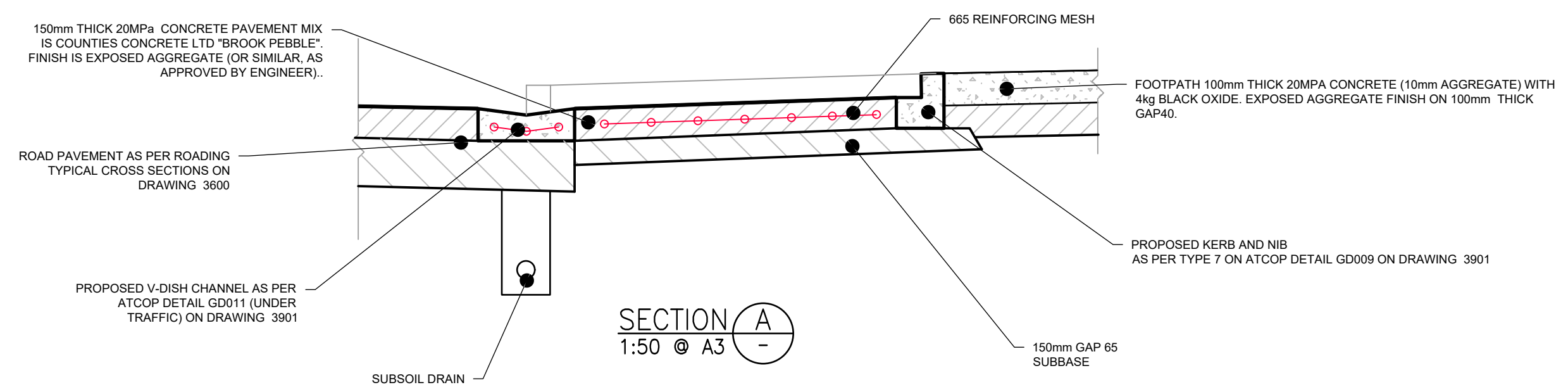




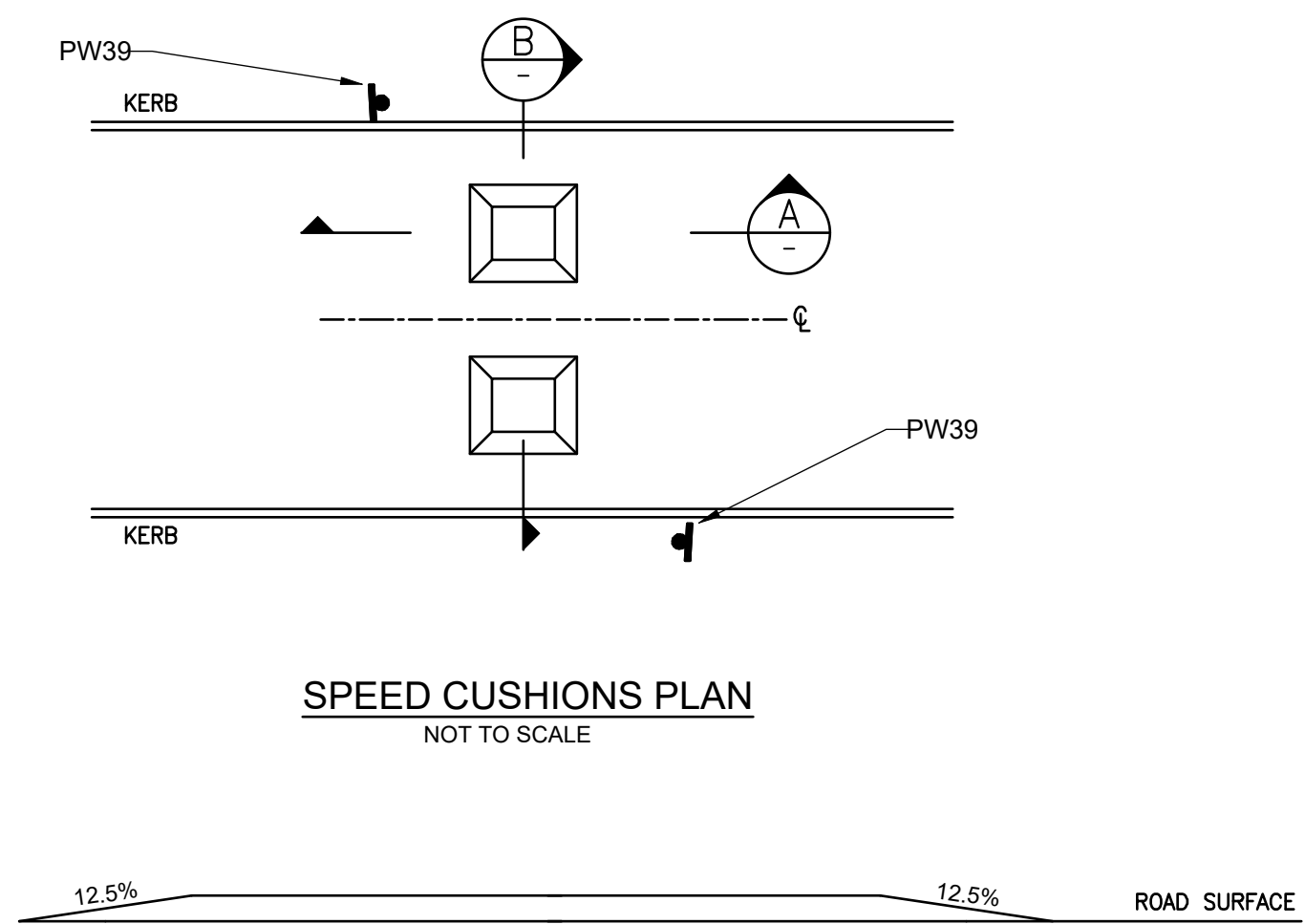




**DETAIL A**  
**LOCAL ROAD TYPICAL CARPARK DETAIL**  
1:100 @ A3

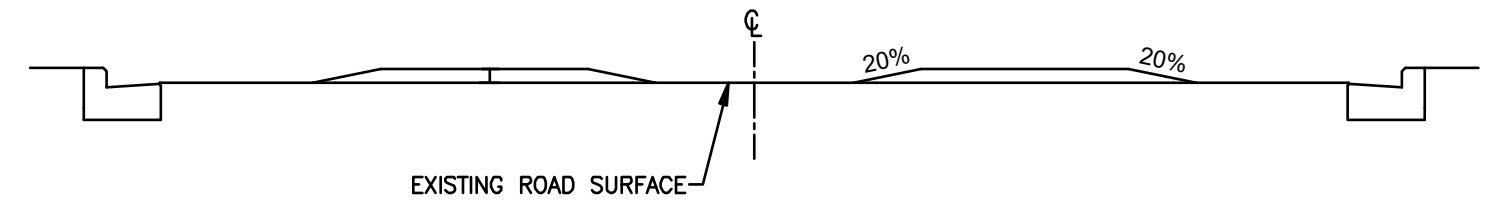


**SECTION A-A**  
1:50 @ A3



**SPEED CUSHIONS PLAN**  
NOT TO SCALE

**SECTION A**  
NOT TO SCALE (NOTE: BOTH CUSHIONS HAVE SIMILAR PROFILES)



**SECTION B**  
NOT TO SCALE



CLIENT:	PROJECT:	TITLE:	PURPOSE OF ISSUE:
VINEWAY LTD	DELMORE	ROAD STANDARD DETAILS	RESOURCE CONSENT
53A, 53B & 55 RUSSELL ROAD	OREWA	SHEET 7	SCALE:
			N.T.S
			DO NOT SCALE
			DRAWING NO:
			3725-3906
			REV:
			A

A	FOR CONSENT	ZW	JK	31/01/25
REV	DESCRIPTION	DRN BY	CHK BY	APP BY
				DATE