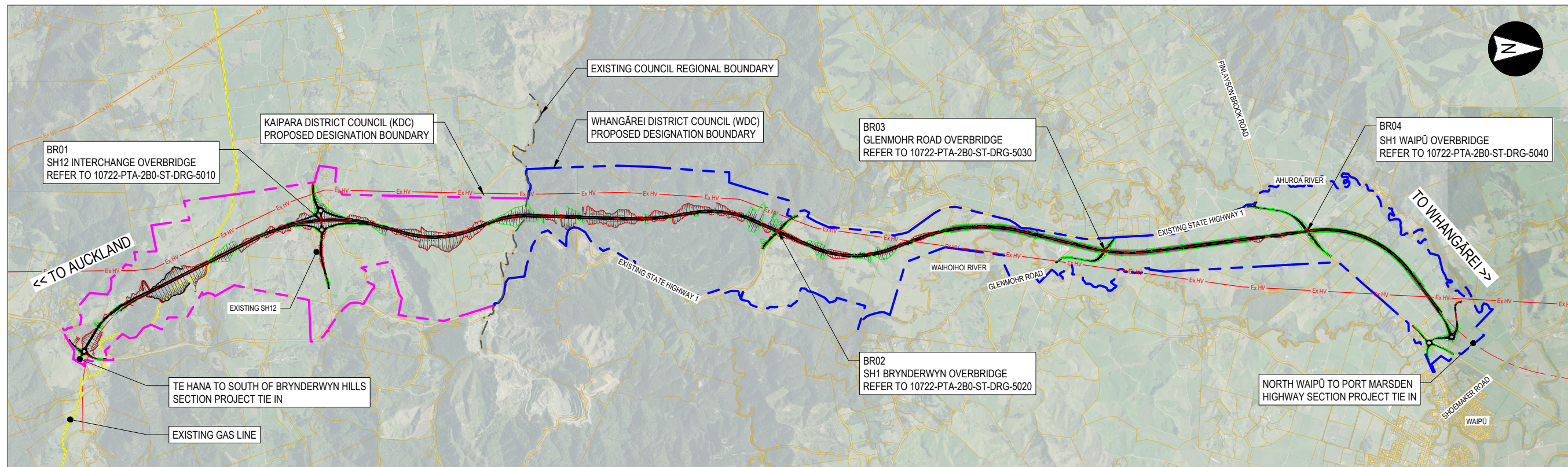


LEGEND - PLAN

PROPOSED DESIGNATION BOUNDARY (WHANGAREI DISTRICT COUNCIL)		INDICATIVE ALIGNMENT	
PROPOSED DESIGNATION BOUNDARY (KAIPARA DISTRICT COUNCIL)		INDICATIVE ROAD CENTRE LINE	
EXISTING COUNCIL REGIONAL BOUNDARY		INDICATIVE FILL BATTER	
EXISTING PROPERTY BOUNDARY		INDICATIVE CUT BATTER	
EXISTING TRANSPOWER HENDERSON TO MARSDEN A 220kV TRANSMISSION LINE		INDICATIVE BRIDGE DECK (BR01 - BR04)	
EXISTING FIRST GAS TRANSMISSION DESIGNATION			



300
200
150
100
50
0
Original size mm

PROJECT
ALL INFORMATION SHOWN IS SUBJECT TO FINAL DESIGN AND THE DETAILS MAY CHANGE. AREAS AND MEASUREMENTS ARE SUBJECT TO SURVEY



COORDINATE SYSTEM: NZTM 2000, VERTICAL DATUM: NZVD2016
ORIGINAL IN COLOUR DETAIL MAY BE LOST IF COPIED

REV	DATE	REVISION DETAILS
A	18.02.26	CONSENT DESIGN FOR CLIENT REVIEW
B	27.03.26	CONSENT DESIGN FOR LODGEMENT

APPROVED	STATUS	TITLE
R.D	CONSENT DESIGN	BRYNDERWYN HILLS SECTION STRUCTURES LOCATION PLAN
R.D	APPROVED	
	<i>R.DUPLOOY</i>	
	APPROVED BY	DATE
	R.DUPLOOY	27.03.26

APPROVED	DATE
<i>R.DUPLOOY</i>	27.03.26

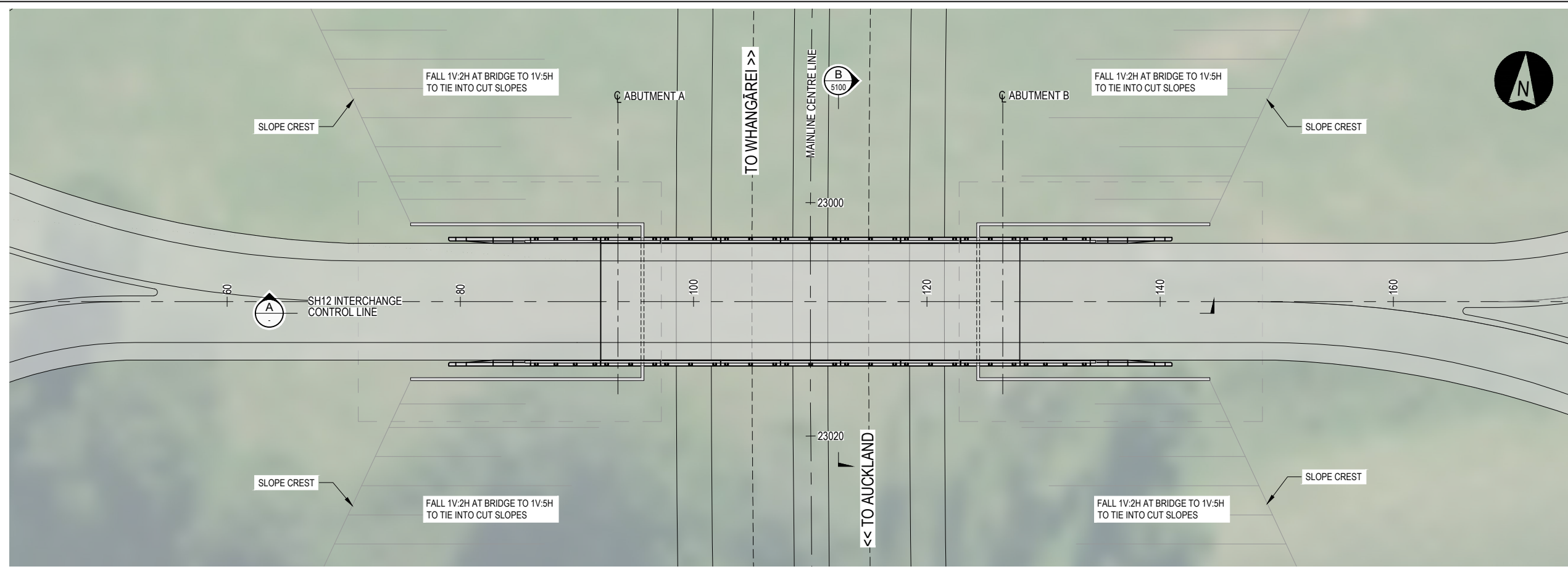
PROJECT INFORMATION
NORTHLAND CORRIDOR
DOCUMENT CODE
10722-PTA-2B0-ST-DRG-5000
SCALE
1:25000
SIZE
A1
REFERENCE No.
ST-5000
REV
B

250 0 500 1000m
SCALE 1:25000

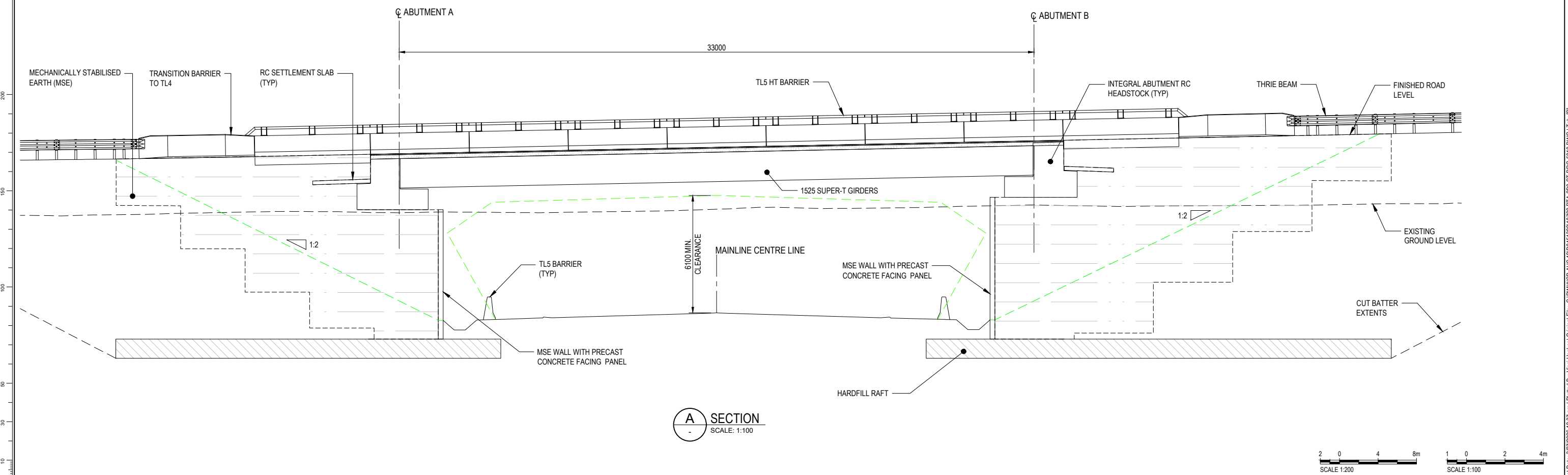
Plot Date: 3/27/2026 12:33 pm | Plotted By: Vico Hooker | Original File: C:\P\WSP-AUS-19\DD\45192\10722-PTA-2B0-ST-DRG-5000.DWG | Tab: [B]

GENERAL NOTES

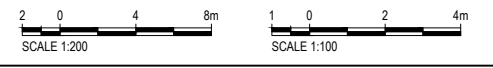
1. DIMENSIONS ARE IN MILLIMETRES.
2. ALL DIMENSIONS ARE INDICATIVE ONLY.
3. CHAINAGES AND REDUCED LEVELS ARE IN METRES.
4. CO-ORDINATE DATUM: NZ TRANSVERSE MERCATOR 2000 (NZTM2000).
5. HEIGHT DATUM: NZ VERTICAL DATUM 2016 (NZVD2016).
6. REFER TO 10722-PTA-2B0-RD DRAWINGS FOR ROADING DESIGN, 2B0-SW FOR STORMWATER DESIGN.



PLAN - BRIDGE BR01
SCALE: 1:200



A SECTION
SCALE: 1:100

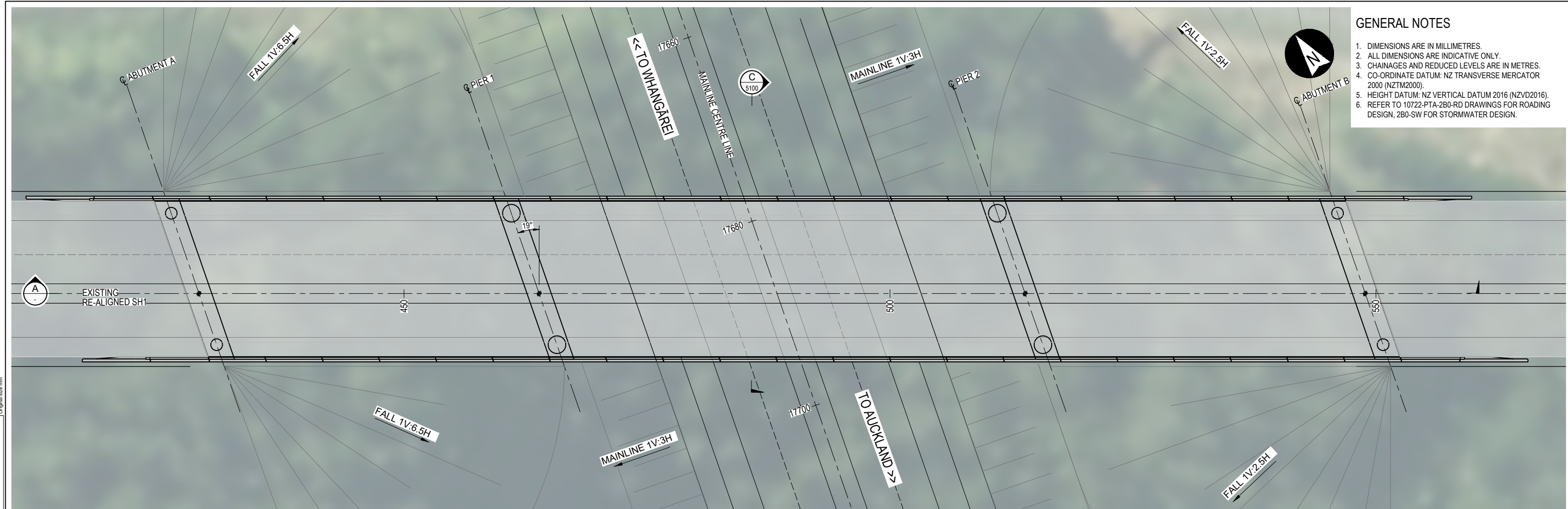


PROJECT		REV	DATE	REVISION DETAILS	APPROVED	STATUS			TITLE	PROJECT INFORMATION			
ALL INFORMATION SHOWN IS SUBJECT TO FINAL DESIGN AND THE DETAILS MAY CHANGE. AREAS AND MEASUREMENTS ARE SUBJECT TO SURVEY Northland Corridor Roads of National Significance		A	18.02.26	CONSENT DESIGN FOR CLIENT REVIEW	R.D	DRAWN	I.LEYTE	27.03.26	BRYNDERWYN HILLS SECTION BR01 SH12 INTERCHANGE OVERBRIDGE INDICATIVE PLAN AND SECTION	NORTHLAND CORRIDOR			
		B	27.03.26	CONSENT DESIGN FOR LODGEMENT	R.D		DRG CHECK	J.FOURIE		27.03.26	DOCUMENT CODE		
						DESIGN	J.WATKINS	27.03.26	APPROVED	10722-PTA-2B0-ST-DRG-5010			
						VERIFIED	O.DE LAUTOUR	27.03.26	APPROVED BY	SCALE	SIZE	REFERENCE No.	REV
						PROJECT LEAD	T.IRELAND	27.03.26	R.DUPLLOY	AS SHOWN	A1	ST-5010	B
									DATE				
									27.03.26				

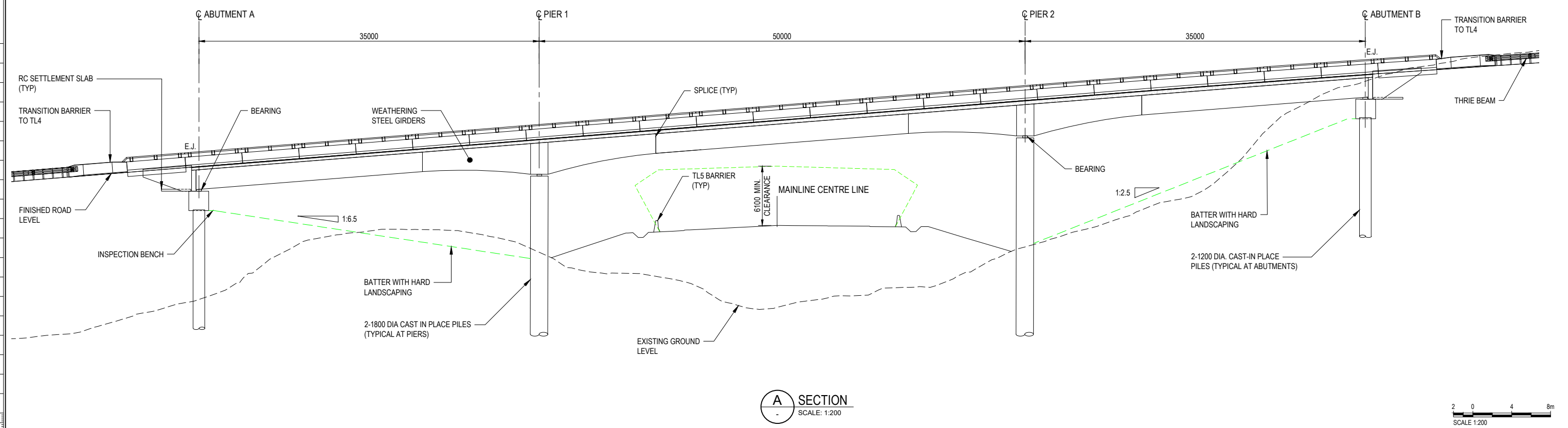
COORDINATE SYSTEM: NZTM 2000, VERTICAL DATUM: NZVD2016
 ORIGINAL IN COLOUR DETAIL MAY BE LOST IF COPIED

Plot Date: 3/27/2026 12:37 pm | Plotted By: Vico Hooker | Original File: C:\P\WSP-AUS-19\DD\451932\10722-PTA-2B0-ST-DRG-5010.DWG | Tab: [B]

- GENERAL NOTES**
1. DIMENSIONS ARE IN MILLIMETRES.
 2. ALL DIMENSIONS ARE INDICATIVE ONLY.
 3. CHAINAGES AND REDUCED LEVELS ARE IN METRES.
 4. CO-ORDINATE DATUM: NZ TRANSVERSE MERCATOR 2000 (NZTM2000).
 5. HEIGHT DATUM: NZ VERTICAL DATUM 2016 (NZVD2016).
 6. REFER TO 10722-PTA-2B0-RD DRAWINGS FOR ROADING DESIGN, 2B0-SW FOR STORMWATER DESIGN.



PLAN - BRIDGE BR02
SCALE: 1:200

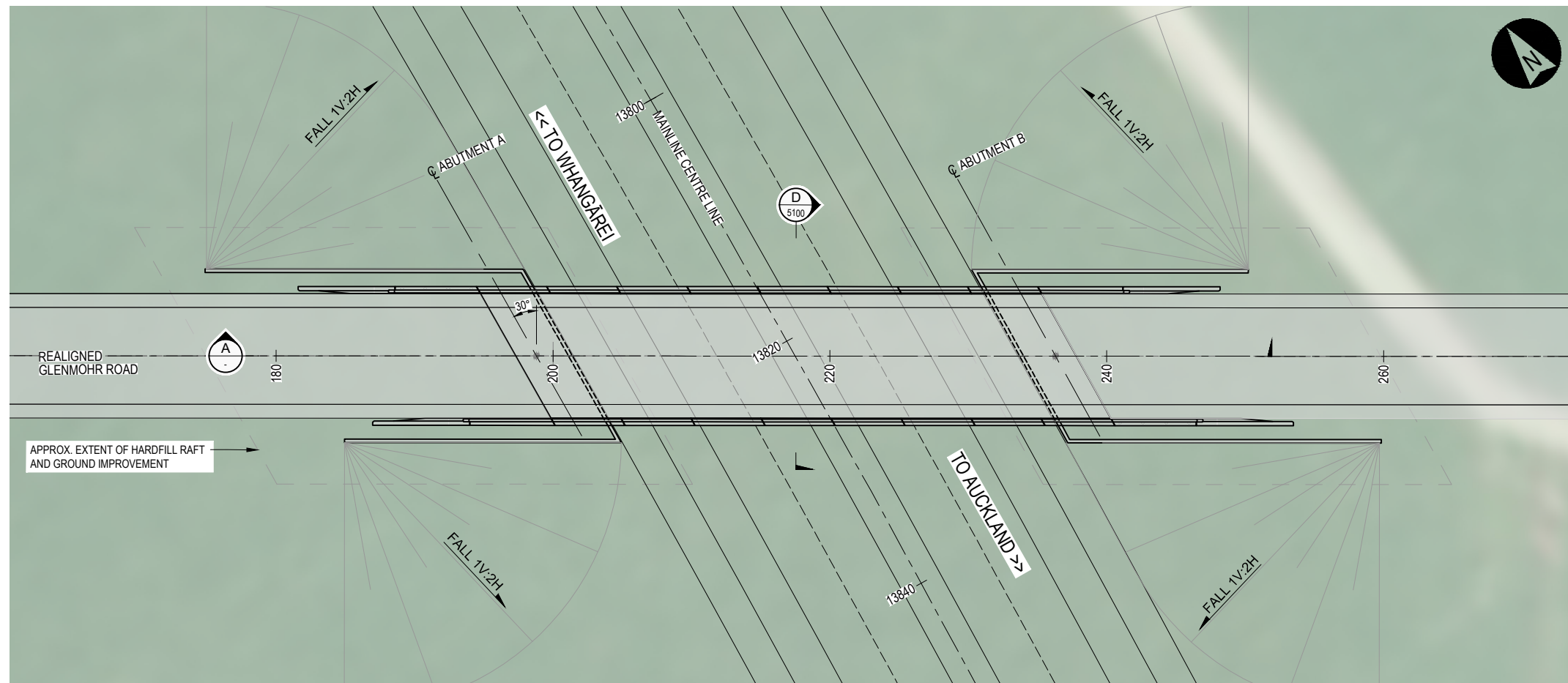


A SECTION
SCALE: 1:200

PROJECT			REVISION DETAILS			APPROVED			STATUS			TITLE			PROJECT INFORMATION			
ALL INFORMATION SHOWN IS SUBJECT TO FINAL DESIGN AND THE DETAILS MAY CHANGE. AREAS AND MEASUREMENTS ARE SUBJECT TO SURVEY			REV	DATE	REVISION DETAILS	R.D			CONSENT DESIGN			BRYNDERWYN HILLS SECTION BR02			NORTHLAND CORRIDOR			
NZ TRANSPORT AGENCY WAKA KOTAHU Northland Corridor Roads of National Significance			A	18.02.26	CONSENT DESIGN FOR CLIENT REVIEW	R.D			APPROVED			SH1 BRYNDERWYN OVERBRIDGE			DOCUMENT CODE			
COORDINATE SYSTEM: NZTM 2000, VERTICAL DATUM: NZVD2016			B	27.03.26	CONSENT DESIGN FOR LODGEMENT	R.D			R.DUPLOOY			INDICATIVE PLAN AND SECTION			10722-PTA-2B0-ST-DRG-5020			
ORIGINAL IN COLOUR DETAIL MAY BE LOST IF COPIED									APPROVED BY			SCALE			SIZE	REFERENCE No.	REV	
									R.DUPLOOY			AS SHOWN			A1	ST-5020	B	
									DATE									
									27.03.26									
									PROJECT LEAD									
									T.IRELAND									

Plot Date: 3/27/2026 12:59 pm | Plotted By: Vica Hooker | Original File: C:\PW\WSP-AUS-1900451962\10722-PTA-2B0-ST-ORG-5020.DWG | Tab: [B]

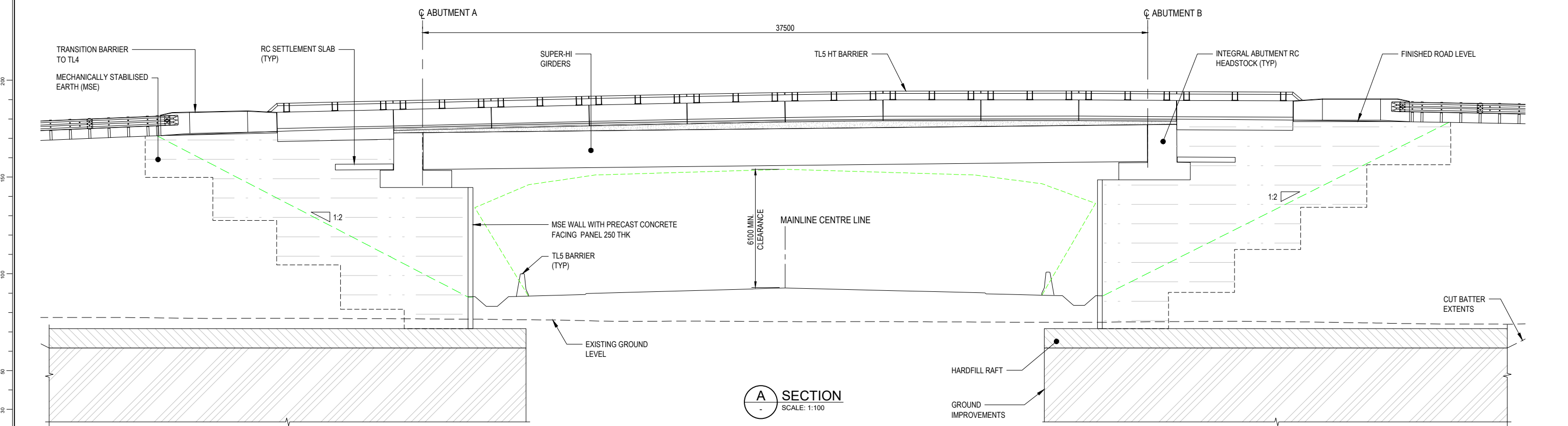
300 Original size mm



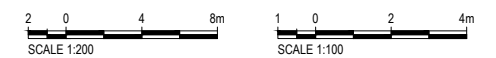
GENERAL NOTES

1. DIMENSIONS ARE IN MILLIMETRES.
2. ALL DIMENSIONS ARE INDICATIVE ONLY.
3. CHAINAGES AND REDUCED LEVELS ARE IN METRES.
4. CO-ORDINATE DATUM: NZ TRANSVERSE MERCATOR 2000 (NZTM2000).
5. HEIGHT DATUM: NZ VERTICAL DATUM 2016 (NZVD2016).
6. REFER TO 10722-PTA-2B0-RD DRAWINGS FOR ROADING DESIGN, 2B0-SW FOR STORMWATER DESIGN.

PLAN - BRIDGE BR03
SCALE: 1:200



A SECTION
SCALE: 1:100



PROJECT

ALL INFORMATION SHOWN IS SUBJECT TO FINAL DESIGN AND THE DETAILS MAY CHANGE. AREAS AND MEASUREMENTS ARE SUBJECT TO SURVEY

COORDINATE SYSTEM: NZTM 2000, VERTICAL DATUM: NZVD2016
ORIGINAL IN COLOUR DETAIL MAY BE LOST IF COPIED

REV	DATE	REVISION DETAILS	APPROVED
A	18.02.26	CONSENT DESIGN FOR CLIENT REVIEW	R.D
B	27.03.26	CONSENT DESIGN FOR LODGEMENT	R.D

STATUS	TITLE
CONSENT DESIGN	BRYNDERWYN HILLS SECTION BR03
APPROVED	GLENMOHR ROAD OVERBRIDGE INDICATIVE PLAN AND SECTION
APPROVED BY	R.DUPLOOY
DATE	27.03.26

STATUS	DATE
CONSENT DESIGN	27.03.26
APPROVED	27.03.26
APPROVED BY	27.03.26
PROJECT LEAD	27.03.26

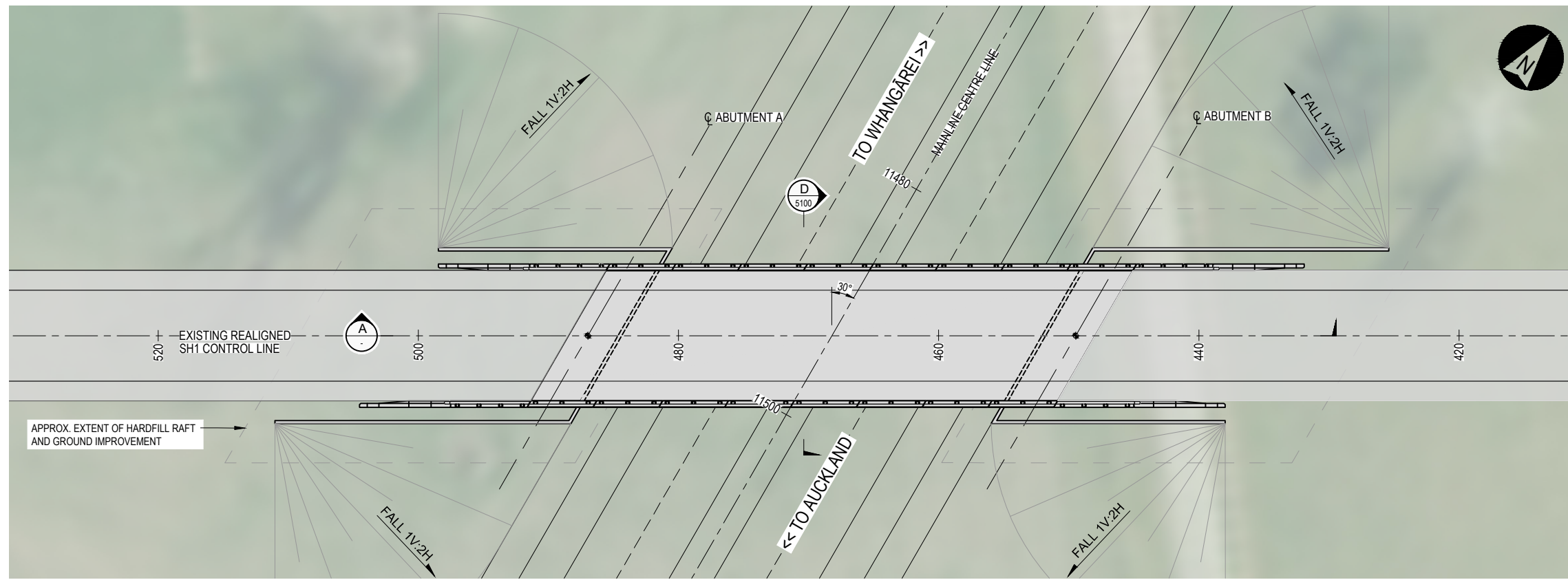
STATUS	DATE
CONSENT DESIGN	27.03.26
APPROVED	27.03.26
APPROVED BY	27.03.26
PROJECT LEAD	27.03.26

PROJECT INFORMATION			
NORTHLAND CORRIDOR			
DOCUMENT CODE			
10722-PTA-2B0-ST-DRG-5030			
SCALE	SIZE	REFERENCE No.	REV
AS SHOWN	A1	ST-5030	B

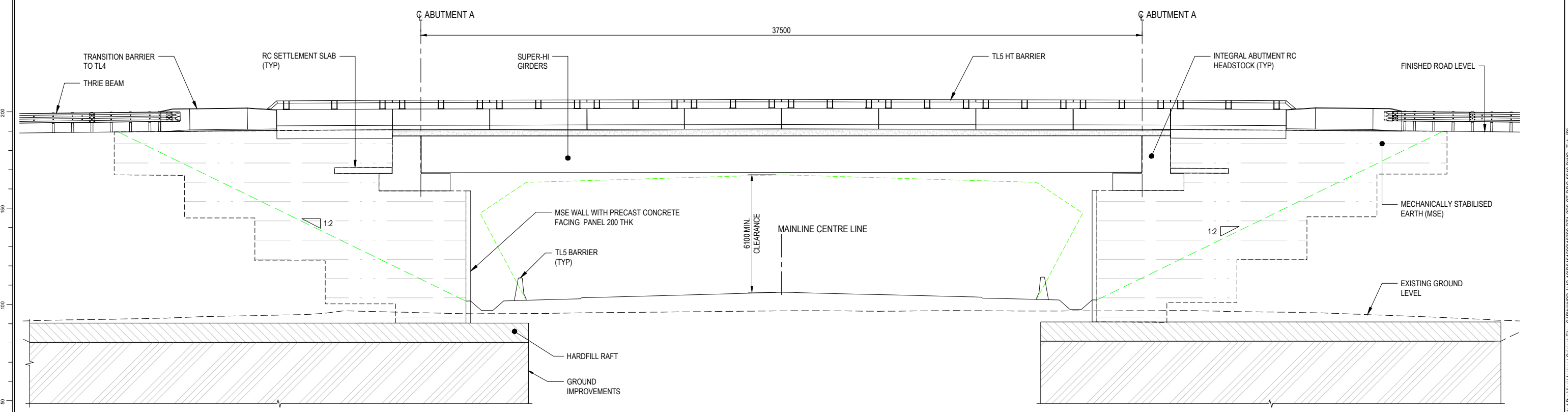
Plot Date: 3/27/2026 1:01 pm | Plotted By: Vico Hooker | Original File: C:\PW\WSP-AUS-19\0045\1392\10722-PTA-2B0-ST-DRG-5030.DWG | Tab: (B)

GENERAL NOTES

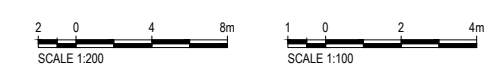
1. DIMENSIONS ARE IN MILLIMETRES.
2. ALL DIMENSIONS ARE INDICATIVE ONLY.
3. CHAINAGES AND REDUCED LEVELS ARE IN METRES.
4. CO-ORDINATE DATUM: NZ TRANSVERSE MERCATOR 2000 (NZTM2000).
5. HEIGHT DATUM: NZ VERTICAL DATUM 2016 (NZVD2016).
6. REFER TO 10722-PTA-2B0-RD DRAWINGS FOR ROADING DESIGN, 2B0-SW FOR STORMWATER DESIGN.



PLAN - BRIDGE BR04
SCALE: 1:200



A SECTION
SCALE: 1:100

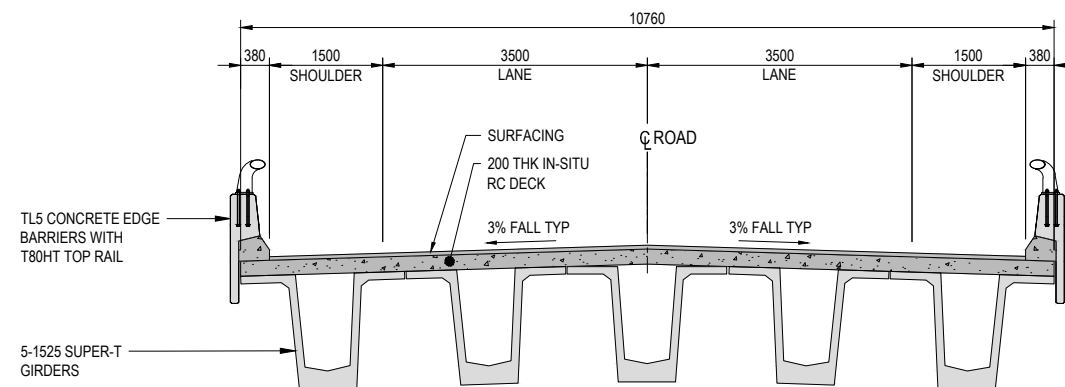


PROJECT		REV	DATE	REVISION DETAILS	APPROVED	STATUS		TITLE		PROJECT INFORMATION				
ALL INFORMATION SHOWN IS SUBJECT TO FINAL DESIGN AND THE DETAILS MAY CHANGE. AREAS AND MEASUREMENTS ARE SUBJECT TO SURVEY		A	18.02.26	CONSENT DESIGN FOR CLIENT REVIEW	R.D	DRAWN	I.LEYTE	27.03.26	CONSISTENT DESIGN	BRYNDERWYN HILLS SECTION BR04		NORTHLAND CORRIDOR		
NZ TRANSPORT AGENCY WAKA KOTAHU Northland Corridor Roads of National Significance		B	27.03.26	CONSENT DESIGN FOR LODGEMENT	R.D		DRG CHECK	J.FOURIE						27.03.26
COORDINATE SYSTEM: NZTM 2000, VERTICAL DATUM: NZVD2016						DESIGN	J.WATKINS	27.03.26	APPROVED	SH1 WAIPŪ OVERBRIDGE INDICATIVE PLAN AND SECTION		DOCUMENT CODE		
ORIGINAL IN COLOUR DETAIL MAY BE LOST IF COPIED						VERIFIED	O.DE LAUTOUR	27.03.26	R.DUPLOOY					SCALE
						PROJECT LEAD	T.IRELAND	27.03.26	APPROVED BY	DATE	AS SHOWN	A1	ST-5040	B

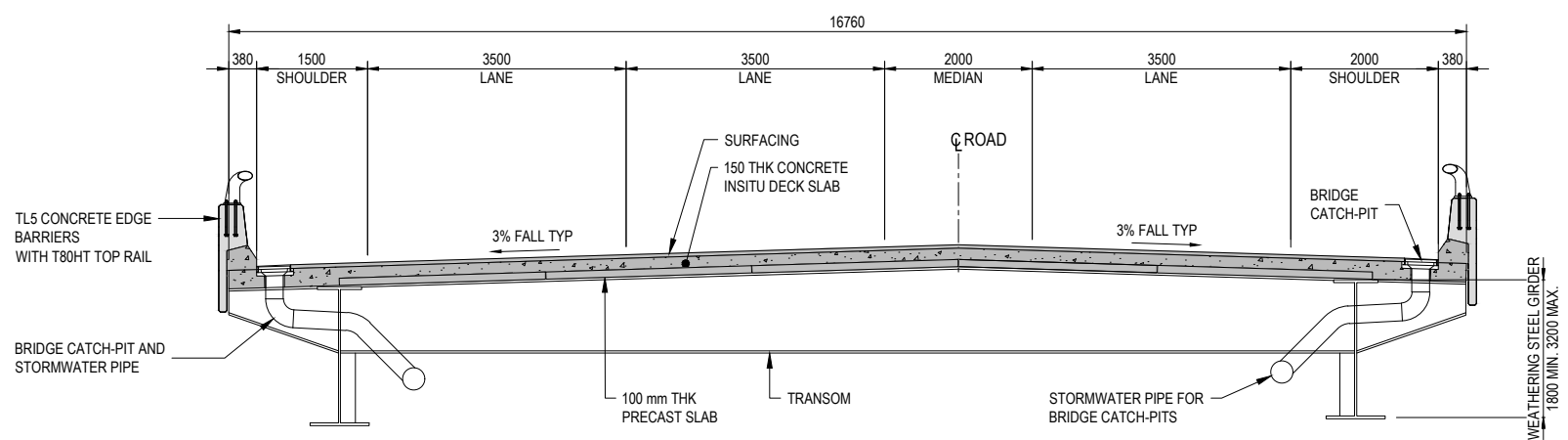
Plot Date: 3/27/2026 1:08 pm | Plotted By: Vico Hooker | Original File: C:\P\W\WSP-AUS-19\00451392\10722-PTA-2B0-ST-DRG-5040.DWG | Tab: (B)

GENERAL NOTES

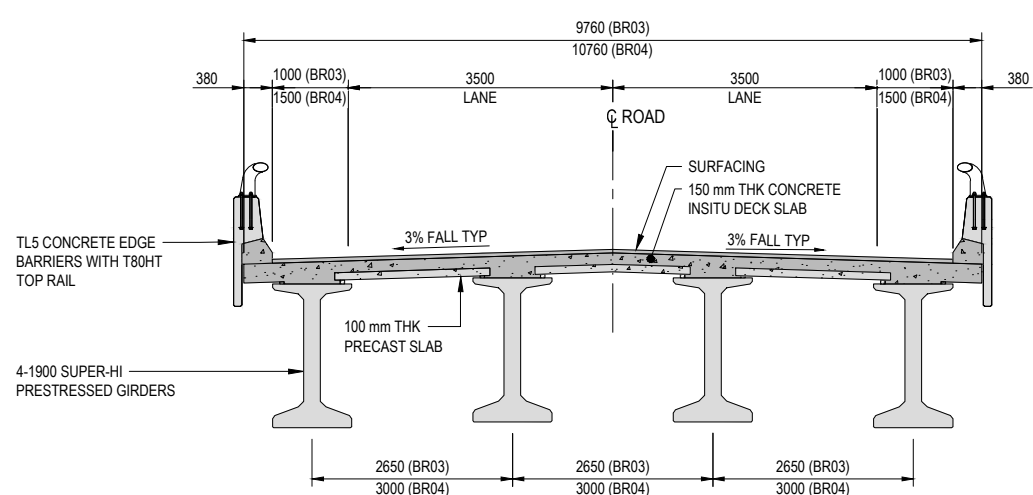
1. DIMENSIONS ARE IN MILLIMETRES.
2. ALL DIMENSIONS ARE INDICATIVE ONLY.
3. CHAINAGES AND REDUCED LEVELS ARE IN METRES.
4. CO-ORDINATE DATUM: NZ TRANSVERSE MERCATOR 2000 (NZTM2000).
5. HEIGHT DATUM: NZ VERTICAL DATUM 2016 (NZVD2016).
6. REFER TO 10722-PTA-2B0-RD DRAWINGS FOR ROADING DESIGN, 2B0-SW FOR STORMWATER DESIGN.



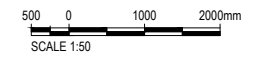
B SECTION BR01
5010 SCALE: 1:50



C SECTION BR02
5020 SCALE: 1:50



D SECTION BR03 AND BR04
5030 5040 SCALE: 1:50



Original size mm
300
200
150
100
50
30
10
0

PROJECT		REV	DATE	REVISION DETAILS	APPROVED	STATUS			TITLE	PROJECT INFORMATION			
ALL INFORMATION SHOWN IS SUBJECT TO FINAL DESIGN AND THE DETAILS MAY CHANGE. AREAS AND MEASUREMENTS ARE SUBJECT TO SURVEY Northland Corridor Roads of National Significance		A	18.02.26	CONSENT DESIGN FOR CLIENT REVIEW	R.D	DRAWN	I.LEYTE	27.03.26	BRYNDERWYN HILLS SECTION STRUCTURES INDICATIVE TYPICAL CROSS SECTIONS	NORTHLAND CORRIDOR			
		B	27.03.26	CONSENT DESIGN FOR LODGEMENT	R.D		DRG CHECK	J.FOURIE		27.03.26	DOCUMENT CODE		
						DESIGN	J.WATKINS	27.03.26	APPROVED	10722-PTA-2B0-ST-DRG-5100			
						VERIFIED	O.DE LAUTOUR	27.03.26	APPROVED BY	SCALE	SIZE	REFERENCE No.	REV
						PROJECT LEAD	T.IRELAND	27.03.26	R.DUPLLOY	1:50	A1	ST-5100	B
									DATE				
									27.03.26				

COORDINATE SYSTEM: NZTM 2000, VERTICAL DATUM: NZVD2016
 ORIGINAL IN COLOUR DETAIL MAY BE LOST IF COPIED

Plot Date: 3/27/2026 1:08 pm | Plotted By: Vicoa Hooker | Original File: C:\P\W\NSP-AUS-19\04\61592\10722-PTA-2B0-ST-DRG-5100.DWG | Tab: [B]