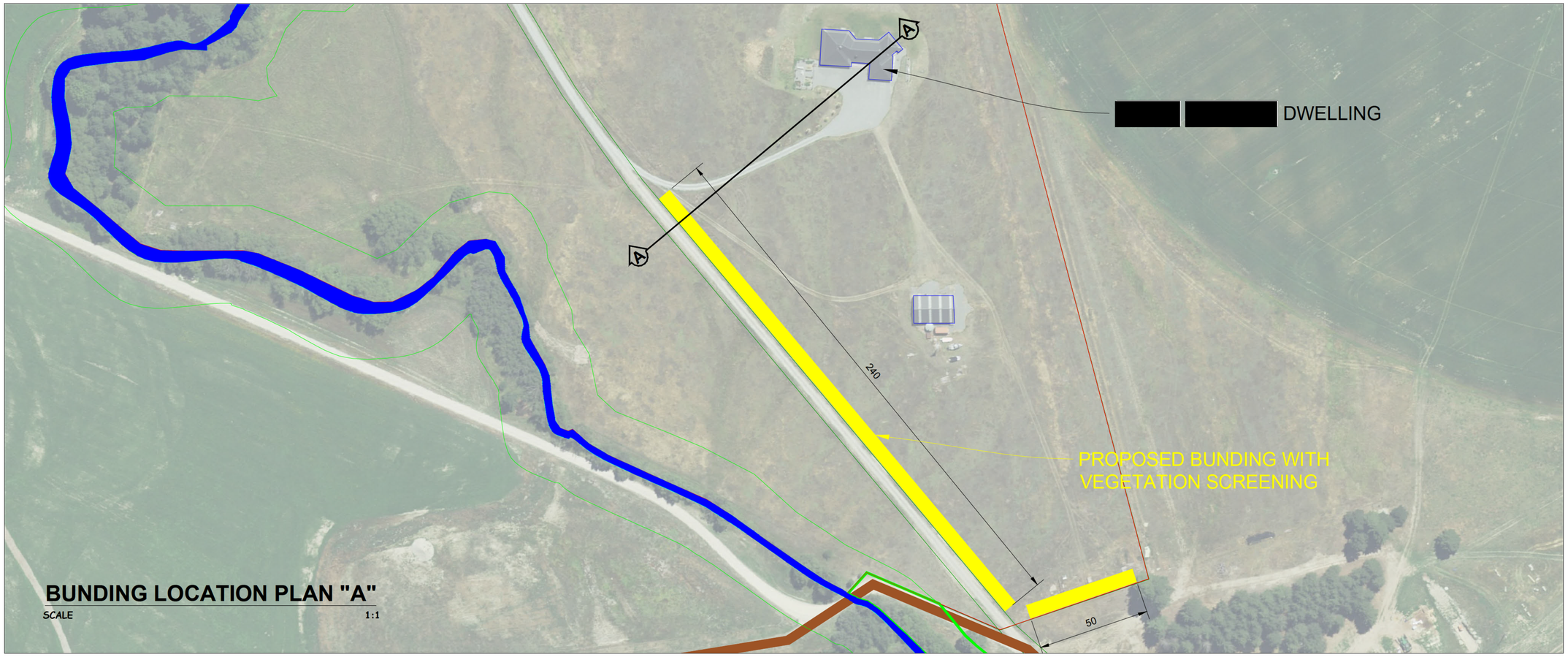

BUNDING LOCATION PLAN "A"

SCALE 1:1

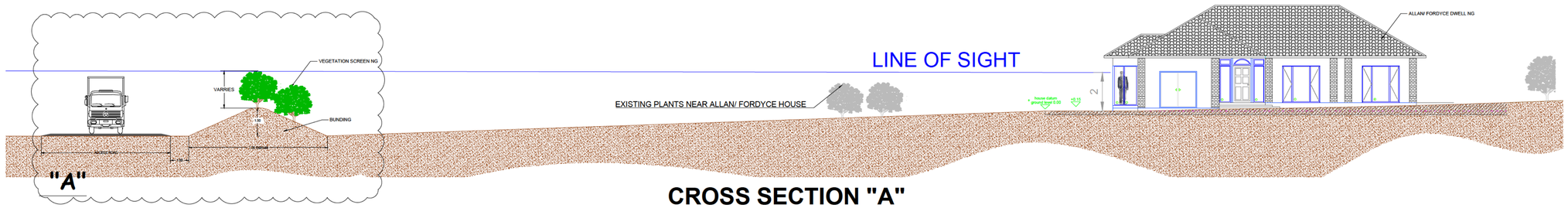

CROSS SECTION "A"

SCALE NTS

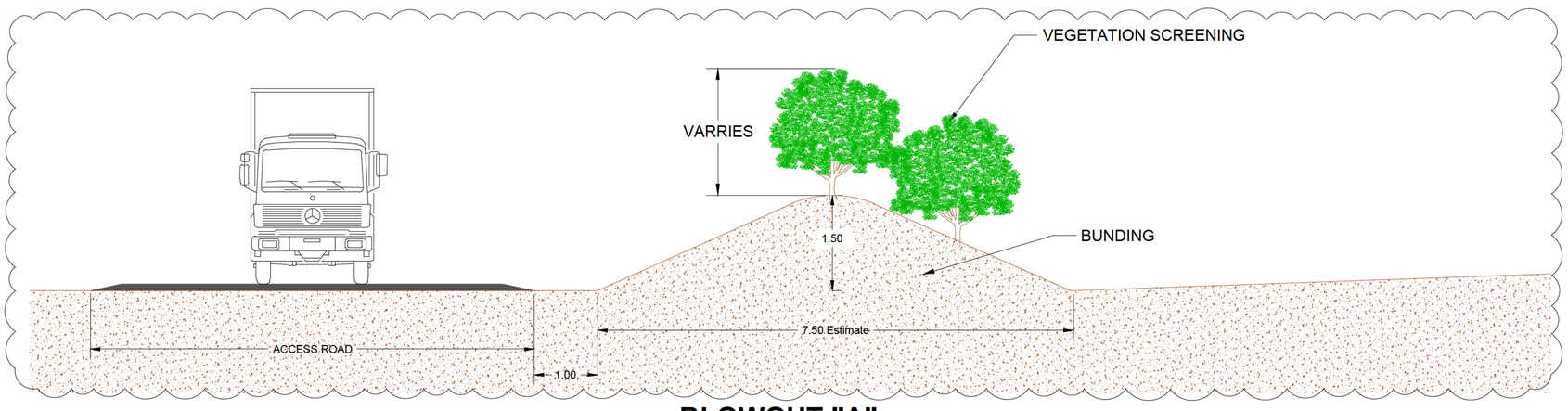

BLOWOUT "A"

SCALE AS SHOWN

NOTE:

- BUND HEIGHT IS 1.5METERS.
- PLANT SPECIES WILL BE SELECTED BY OWNER.
- NURSING GRADE HEIGHT PLANT.
- IRRIGATION TYPE: DRIP LINE.

PRELIMINARY DESIGN

N W E S

KEY PLAN

LEGEND

- LAND TITLE BOUNDARY
- EXISTING EASEMENT
- PLANT ROAD
- CONSERVATION EASEMENT
- WATER RACE
- DWELLINGS

REFERENCE DRAWINGS

No.	DRAWING TITLE	DRAWING No.

R	DATE	DESCRIPTION OF REVISION	REMARKS
0	11-06-2026	DRAFT	

PROJECT NAME :

THE POINT SOLAR FARM

DRAFTING ENGINEER :

RENEWABLE ENGINEERING GROUP

GENERAL CONTRACTOR :

FNSF

Far North Solar Farm
Powering New Zealand's Renewable Future.

A: Level 1, 65 KUMEU ROAD, AUCKLAND E: engineering@fnsf.co.nz

This drawing is property of FNSF/REG and may not be copied (in whole or in part) used for manufacturing or disclosed without prior consent of FNSF/REG.

DESIGNED & DRAFTED BY: RODANTE JR LACORTE R.J.L.

CHECKED & APPROVED BY: PAREEKSHIT PARIHAR P.P.

TITLE : **VEGETATION & BUNDING DETAILS**

DRAWING No. **REG_POT_BUNDING_11062026**

SHEET SIZE	SHEET	SCALE	REV
A1	1 OF 1	AS SHOWN	0