



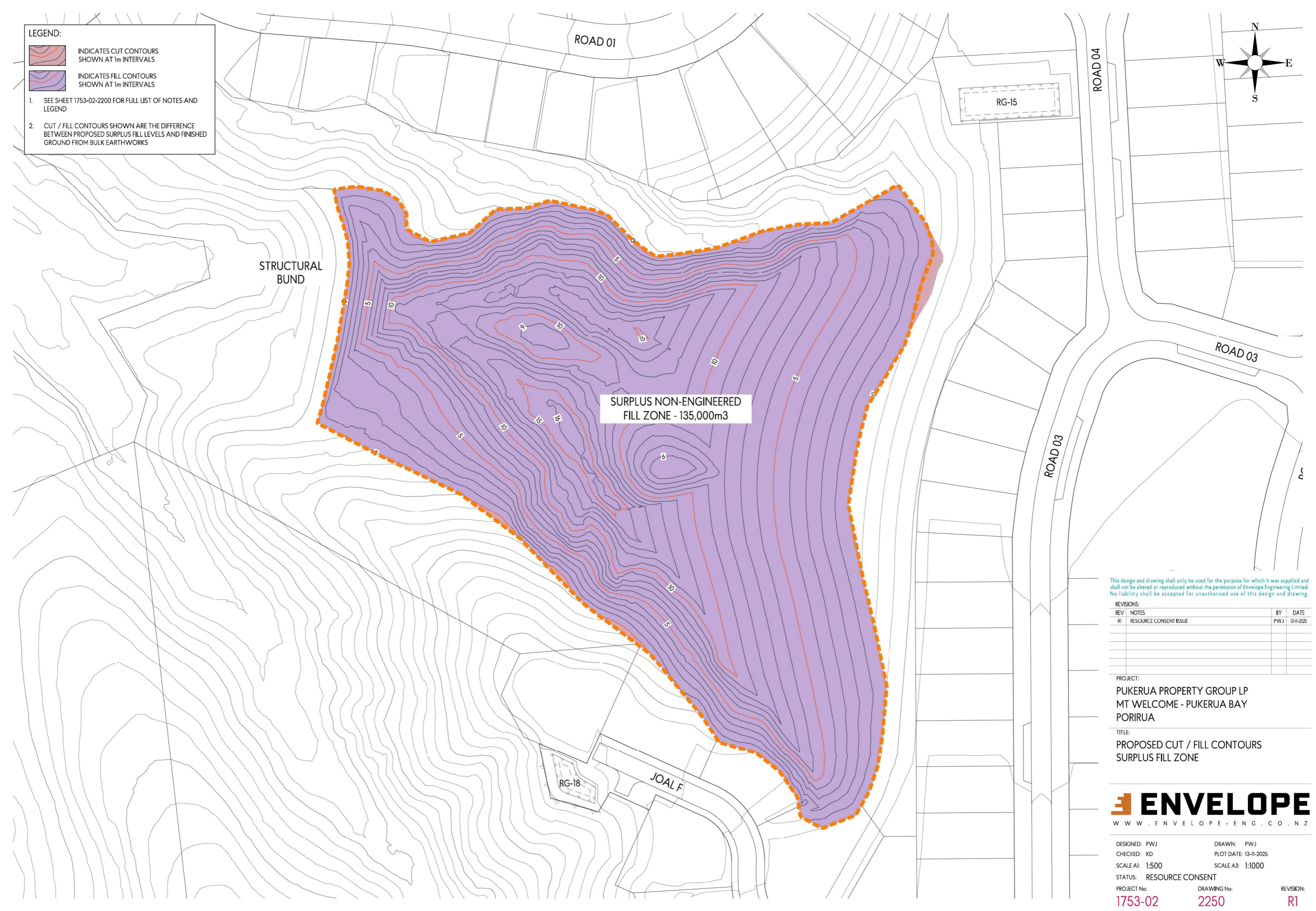
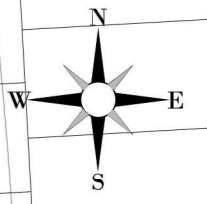
LEGEND:

 INDICATES CUT CONTOURS SHOWN AT 1m INTERVALS

 INDICATES FILL CONTOURS SHOWN AT 1m INTERVALS

1. SEE SHEET 1753-02-2200 FOR FULL LIST OF NOTES AND LEGEND

2. CUT / FILL CONTOURS SHOWN ARE THE DIFFERENCE BETWEEN PROPOSED SURPLUS FILL LEVELS AND FINISHED GROUND FROM BULK EARTHWORKS



This design and drawing shall only be used for the purpose for which it was supplied and shall not be altered or reproduced without the permission of Envelope Engineering Limited. No liability shall be accepted for unauthorised use of this design and drawing.

REVISIONS:

REV	NOTES	BY	DATE
R1	RESOURCE CONSENT ISSUE	PWJ	13-11-2025

PROJECT:
 PUKERUA PROPERTY GROUP LP
 MT WELCOME - PUKERUA BAY
 PORIRUA

TITLE:
 PROPOSED CUT / FILL CONTOURS
 SURPLUS FILL ZONE



DESIGNED: PWJ DRAWN: PWJ
 CHECKED: KD PLOT DATE: 13-11-2025
 SCALE A1: 1:500 SCALE A3: 1:1000
 STATUS: RESOURCE CONSENT
 PROJECT No: 1753-02 DRAWING No: 2250 REVISION: R1