Viewpoint 17b - Crop 02 - Stage 02 ESE

IMAGE TO BE VIEWED AT 50cm FROM EYE FOR CORRECT VIEWING SCALE WHEN PRINTED AT A3

VIRTUALVIEW 3D VISUALISATION SPECIALISTS

Easting: 1500416.506
Northing: 5377180.344
Elevation : 683.402m
Height of Camera : 1.5m
Orientation of View : SW
Date of Photography : 04 December 2025
Time of Photography : 12:37pm

Bathurst Resources Ltd - Buller Coal Plateaux Continuation Project

Viewpoint 17 - Whareatea Trig Track

NOTES: All photos were taken by Virtual View with a Canon 5Dmk2 and a 50mm lens.
Photo positions were surveyed by Virtual View Ltd.

Version info: 0004
Date Printed: 27-07-2026

BATHURST RESOURCES LIMITED

Viewpoint 17b - Crop 02 - Stage 06 ESE

IMAGE TO BE VIEWED AT 50cm FROM EYE FOR CORRECT VIEWING SCALE WHEN PRINTED AT A3

VIRTUALVIEW 3D VISUALISATION SPECIALISTS

Easting: 1500416.506
Northing: 5377180.344
Elevation : 683.402m
Height of Camera : 1.5m
Orientation of View : SW
Date of Photography : 04 December 2025
Time of Photography : 12:37pm

Bathurst Resources Ltd - Buller Coal Plateaux Continuation Project

Viewpoint 17 - Whareatea Trig Track

NOTES: All photos were taken by Virtual View with a Canon 5Dmk2 and a 50mm lens.
Photo positions were surveyed by Virtual View Ltd.

Version info: 0004
Date Printed: 27-07-2026

BATHURST RESOURCES LIMITED

Viewpoint 17b - Crop 02 - Stage Closure ESE

IMAGE TO BE VIEWED AT 50cm FROM EYE FOR CORRECT VIEWING SCALE WHEN PRINTED AT A3

VIRTUALVIEW 3D VISUALISATION SPECIALISTS

Easting: 1500416.506
Northing: 5377180.344
Elevation : 683.402m
Height of Camera : 1.5m
Orientation of View : SW
Date of Photography : 04 December 2025
Time of Photography : 12:37pm

Bathurst Resources Ltd - Buller Coal Plateaux Continuation Project

Viewpoint 17 - Whareatea Trig Track

NOTES: All photos were taken by Virtual View with a Canon 5Dmk2 and a 50mm lens.
Photo positions were surveyed by Virtual View Ltd.

Version info: 0004
Date Printed: 27-07-2026

BATHURST RESOURCES LIMITED

Viewpoint 17b - Crop 02 - Stage Closure + 25 Years ESE

IMAGE TO BE VIEWED AT 50cm FROM EYE FOR CORRECT VIEWING SCALE WHEN PRINTED AT A3

VIRTUALVIEW 3D VISUALISATION SPECIALISTS

Easting: 1500416.506
Northing: 5377180.344
Elevation : 683.402m
Height of Camera : 1.5m
Orientation of View : SW
Date of Photography : 04 December 2025
Time of Photography : 12:37pm

Bathurst Resources Ltd - Buller Coal Plateaux Continuation Project

Viewpoint 17 - Whareatea Trig Track

NOTES: All photos were taken by Virtual View with a Canon 5Dmk2 and a 50mm lens.
Photo positions were surveyed by Virtual View Ltd.

Version info: 0004
Date Printed: 27-07-2026

BATHURST RESOURCES LIMITED

Viewpoint 17b - Crop 02 - Stage Closure + 50 Years ESE

IMAGE TO BE VIEWED AT 50cm FROM EYE FOR CORRECT VIEWING SCALE WHEN PRINTED AT A3

VIRTUALVIEW 3D VISUALISATION SPECIALISTS

Easting: 1500416.506
Northing: 5377180.344
Elevation : 683.402m
Height of Camera : 1.5m
Orientation of View : SW
Date of Photography : 04 December 2025
Time of Photography : 12:37pm

Bathurst Resources Ltd - Buller Coal Plateaux Continuation Project

Viewpoint 17 - Whareatea Trig Track

NOTES: All photos were taken by Virtual View with a Canon 5Dmk2 and a 50mm lens.
Photo positions were surveyed by Virtual View Ltd.

Version info: 0004
Date Printed: 27-07-2026

BATHURST RESOURCES LIMITED

Viewpoint 18a - Existing



Viewpoint 18a - Stage 02 ESE

VIRTUALVIEW
3D VISUALISATION SPECIALISTS

Easting: 1502640.456
Northing: 5375623.415
Elevation : 957.832m
Height of Camera : 1.5m
Orientation of View : NW
Date of Photography : 04 December 2025
Time of Photography : 14:00pm

Bathurst Resources Ltd - Buller Coal Plateaux Continuation Project

Viewpoint 18 - Summit of Mt. William

NOTES: All photos were taken by Virtual View with a Canon 5Dmk2 and a 50mm lens.
Photo positions were surveyed by Virtual View Ltd.
Dashed white line indicates cropped viewpoint portion.

Version info: 0004
Date Printed: 27-07-2026

BATHURST RESOURCES LIMITED



Viewpoint 18a - Stage 06 ESE



Viewpoint 18a - Stage Closure ESE

VIRTUALVIEW 3D VISUALISATION SPECIALISTS

Easting: 1502640.456
Northing: 5375623.415
Elevation : 957.832m
Height of Camera : 1.5m
Orientation of View : NW
Date of Photography : 04 December 2025
Time of Photography : 14:00pm

Bathurst Resources Ltd - Buller Coal Plateaux Continuation Project

Viewpoint 18 - Summit of Mt. William

NOTES: All photos were taken by Virtual View with a Canon 5Dmk2 and a 50mm lens.
Photo positions were surveyed by Virtual View Ltd.
Dashed white line indicates cropped viewpoint portion.

Version info: 0004
Date Printed: 27-07-2026

BATHURST RESOURCES LIMITED



Viewpoint 18a - Stage Closure + 25 Years ESE



Viewpoint 18a - Stage Closure + 50 Years ESE

VIRTUALVIEW 3D VISUALISATION SPECIALISTS

Easting: 1502640.456
Northing: 5375623.415
Elevation : 957.832m
Height of Camera : 1.5m
Orientation of View : NW
Date of Photography : 04 December 2025
Time of Photography : 14:00pm

Bathurst Resources Ltd - Buller Coal Plateaux Continuation Project

Viewpoint 18 - Summit of Mt. William

NOTES: All photos were taken by Virtual View with a Canon 5Dmk2 and a 50mm lens.
Photo positions were surveyed by Virtual View Ltd.
Dashed white line indicates cropped viewpoint portion.

Version info: 0004
Date Printed: 27-07-2026

BATHURST RESOURCES LIMITED

Viewpoint 18a - Crop 01 - Existing

IMAGE TO BE VIEWED AT 50cm FROM EYE FOR CORRECT VIEWING SCALE WHEN PRINTED AT A3

VIRTUALVIEW 3D VISUALISATION SPECIALISTS

Easting: 1502640.456
Northing: 5375623.415
Elevation : 957.832m
Height of Camera : 1.5m
Orientation of View : NW
Date of Photography : 04 December 2025
Time of Photography : 14:00pm

Bathurst Resources Ltd - Buller Coal Plateaux Continuation Project

Viewpoint 18 - Summit of Mt. William

NOTES: All photos were taken by Virtual View with a Canon 5Dmk2 and a 50mm lens.
Photo positions were surveyed by Virtual View Ltd.

Version info: 0004
Date Printed: 27-07-2026

BATHURST RESOURCES LIMITED

Viewpoint 18a - Crop 01 - Stage 02 ESE

IMAGE TO BE VIEWED AT 50cm FROM EYE FOR CORRECT VIEWING SCALE WHEN PRINTED AT A3

VIRTUALVIEW 3D VISUALISATION SPECIALISTS

Easting: 1502640.456
Northing: 5375623.415
Elevation : 957.832m
Height of Camera : 1.5m
Orientation of View : NW
Date of Photography : 04 December 2025
Time of Photography : 14:00pm

Bathurst Resources Ltd - Buller Coal Plateaux Continuation Project

Viewpoint 18 - Summit of Mt. William

NOTES: All photos were taken by Virtual View with a Canon 5Dmk2 and a 50mm lens.
Photo positions were surveyed by Virtual View Ltd.

Version info: 0004
Date Printed: 27-07-2026

BATHURST RESOURCES LIMITED