

- NOTES
1. ALL WORKS TO BE IN ACCORDANCE WITH AUCKLAND COUNCIL STANDARDS.
 2. CONTRACTOR IS TO AVOID USING GPS FOR SET OUT OF THE KERB LEVELS WHERE GRADIENTS ARE LESS THAN 1%.
 3. IT IS THE CONTRACTORS RESPONSIBILITY TO LOCATE ALL SERVICES THAT MAY BE AFFECTED BY THEIR OPERATIONS.
 4. THE CONTRACTOR SHALL COMPLY WITH ALL RELEVANT HEALTH AND SAFETY REQUIREMENTS.
 5. THE CONTRACTOR SHALL OBTAIN ALL NECESSARY APPROVAL FROM UTILITY OPERATORS BEFORE COMMENCING WORK UNDER OR NEAR THEIR SERVICES.
 6. FINAL PAVEMENT DESIGN SUBJECT TO CBR/BEAM TESTS ON SUBGRADE MATERIAL.
 7. SETOUT SCHEDULE WITH COORDINATES OF CHAINAGE POINTS ALONG ROAD CENTRELINE TO BE SUPPLIED TO THE CONTRACTOR PRIOR TO CONSTRUCTION.
 8. REFER TO LONG SECTION FOR FINISHED CENTRELINE LEVELS. REFER TO TYPICAL CROSS SECTIONS TO OBTAIN LEVELS FOR OTHER LOCATIONS.
 9. ALL DUCTS SHALL HAVE LOCATIONS MARKED ON KERB LINES IN ACCORDANCE WITH SPECIFICATION.

LEGEND

CENTER LINE 1	WC100R (30m)
CENTER LINE 2	WC100R
NO STOPPING LINE	Y1100R1x1
CONTINUITY LINE	W1100R1x3
LIMIT LINE	WC300R
	EX BDY
	PROP BDY
AC	AC PAVING
CB	BRUSHED CONCRETE
CEA	EXPOSED CONCRETE
DC	DISH CHANNEL
K&C	KERB AND CHANNEL
K&N	KERB AND NIB
WS	WHEEL STOP
	PROP SW STOP
	PROP STREET LIGHT
	PROP STREET SIGN
	ROAD NAME SIGN
	TACTILE PAVERS
	PR SWALE

A	RESOURCE CONSENT	DIJ	02/2025
Rev	Description	By	Date
Survey	BY	MM/YYYY	
Design	BY	MM/YYYY	
Drawn	YC	11/24	
Checked	BY	DATE	

M Maven Associates
 09 571 0050
 info@maven.co.nz
 www.maven.co.nz
 5 Owens Road, Epsom
 Auckland 1023

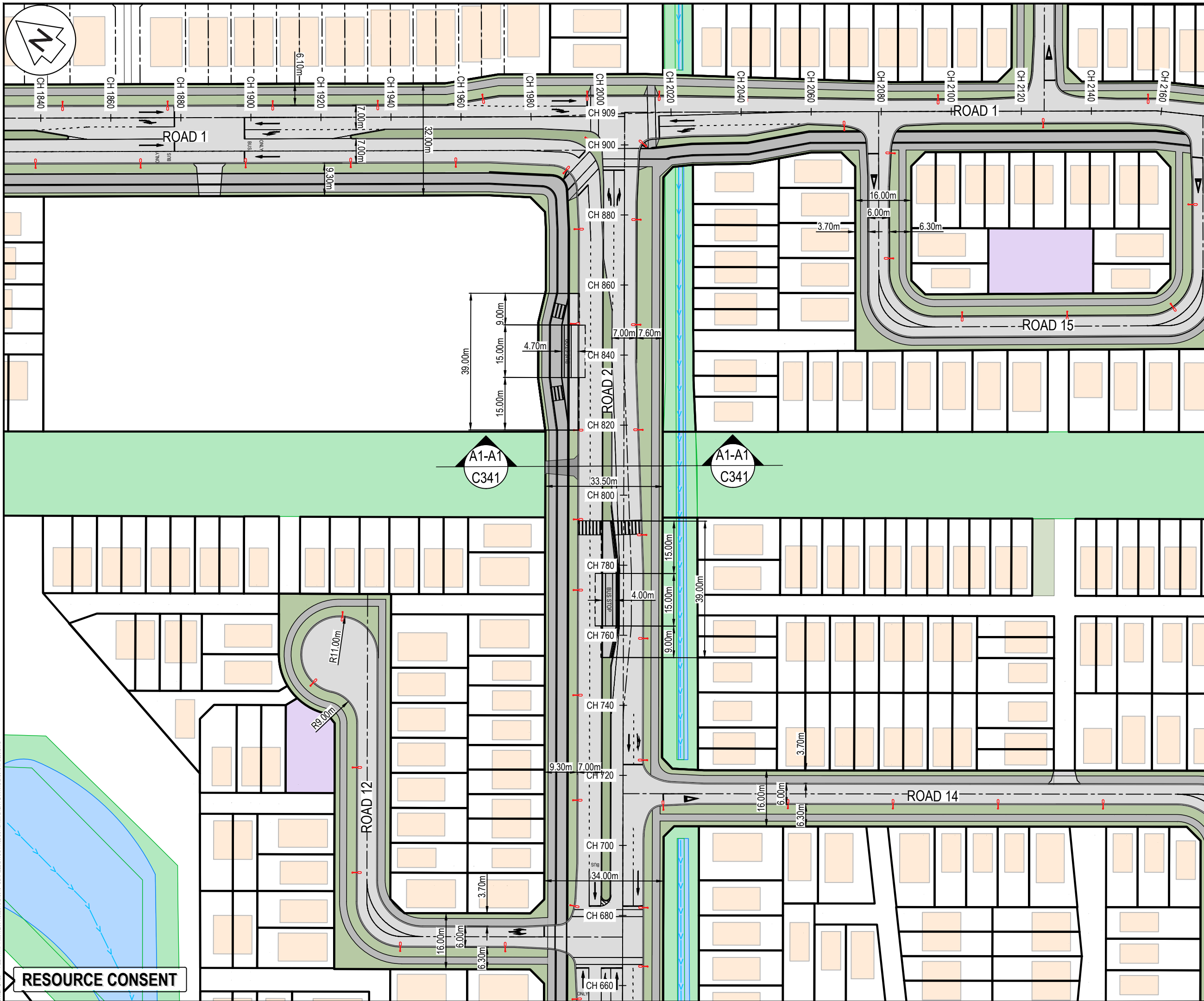
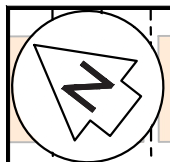
Project
**SUNFIELD DEVELOPMENT
 ARDMORE, AUCKLAND
 SUPERLOT 18, 19, 20, 21
 FOR SUNFIELD
 DEVELOPMENTS LIMITED**

Title
**PROPOSED
 ROADING PLAN
 ROAD 2**

Project no.	215010
Scale	1:1000 @ A3
Cad file	215010-M-C300.DWG
Drawing no.	M-C321-3
Rev	A

DATE: 2/25 FILE PATH: F:\Maven\Projects\215010 - SUNFIELD\DWG\PRODUCT\MASTER PLANNING\215010A-C300.DWG

RESOURCE CONSENT



- NOTES
1. ALL WORKS TO BE IN ACCORDANCE WITH AUCKLAND COUNCIL STANDARDS.
 2. CONTRACTOR IS TO AVOID USING GPS FOR SET OUT OF THE KERB LEVELS WHERE GRADIENTS ARE LESS THAN 1%.
 3. IT IS THE CONTRACTORS RESPONSIBILITY TO LOCATE ALL SERVICES THAT MAY BE AFFECTED BY THEIR OPERATIONS.
 4. THE CONTRACTOR SHALL COMPLY WITH ALL RELEVANT HEALTH AND SAFETY REQUIREMENTS.
 5. THE CONTRACTOR SHALL OBTAIN ALL NECESSARY APPROVAL FROM UTILITY OPERATORS BEFORE COMMENCING WORK UNDER OR NEAR THEIR SERVICES.
 6. FINAL PAVEMENT DESIGN SUBJECT TO CBR/BEAM TESTS ON SUBGRADE MATERIAL.
 7. SETOUT SCHEDULE WITH COORDINATES OF CHAINAGE POINTS ALONG ROAD CENTRELINE TO BE SUPPLIED TO THE CONTRACTOR PRIOR TO CONSTRUCTION.
 8. REFER TO LONG SECTION FOR FINISHED CENTRELINE LEVELS. REFER TO TYPICAL CROSS SECTIONS TO OBTAIN LEVELS FOR OTHER LOCATIONS.
 9. ALL DUCTS SHALL HAVE LOCATIONS MARKED ON KERB LINES IN ACCORDANCE WITH SPECIFICATION.

LEGEND

CENTER LINE 1	WC100R (30m)
CENTER LINE 2	WC100R
NO STOPPING LINE	Y1100R1x1
CONTINUITY LINE	W1100R1x3
LIMIT LINE	WC300R
	EX BDY
	PROP BDY
AC	AC PAVING
CB	BRUSHED CONCRETE
CEA	EXPOSED CONCRETE
DC	DISH CHANNEL
K&C	KERB AND CHANNEL
K&N	KERB AND NIB
WS	WHEEL STOP
	PROP SWCP SINGLE
	PROP STREET LIGHT
	PROP STREET SIGN
	ROAD NAME SIGN
	TACTILE PAVERS
	PR SWALE

A	RESOURCE CONSENT	DIJ	02/2025
Rev	Description	By	Date
Survey	BY		MM/YYYY
Design	BY		MM/YYYY
Drawn	YC		11/24
Checked	BY		DATE



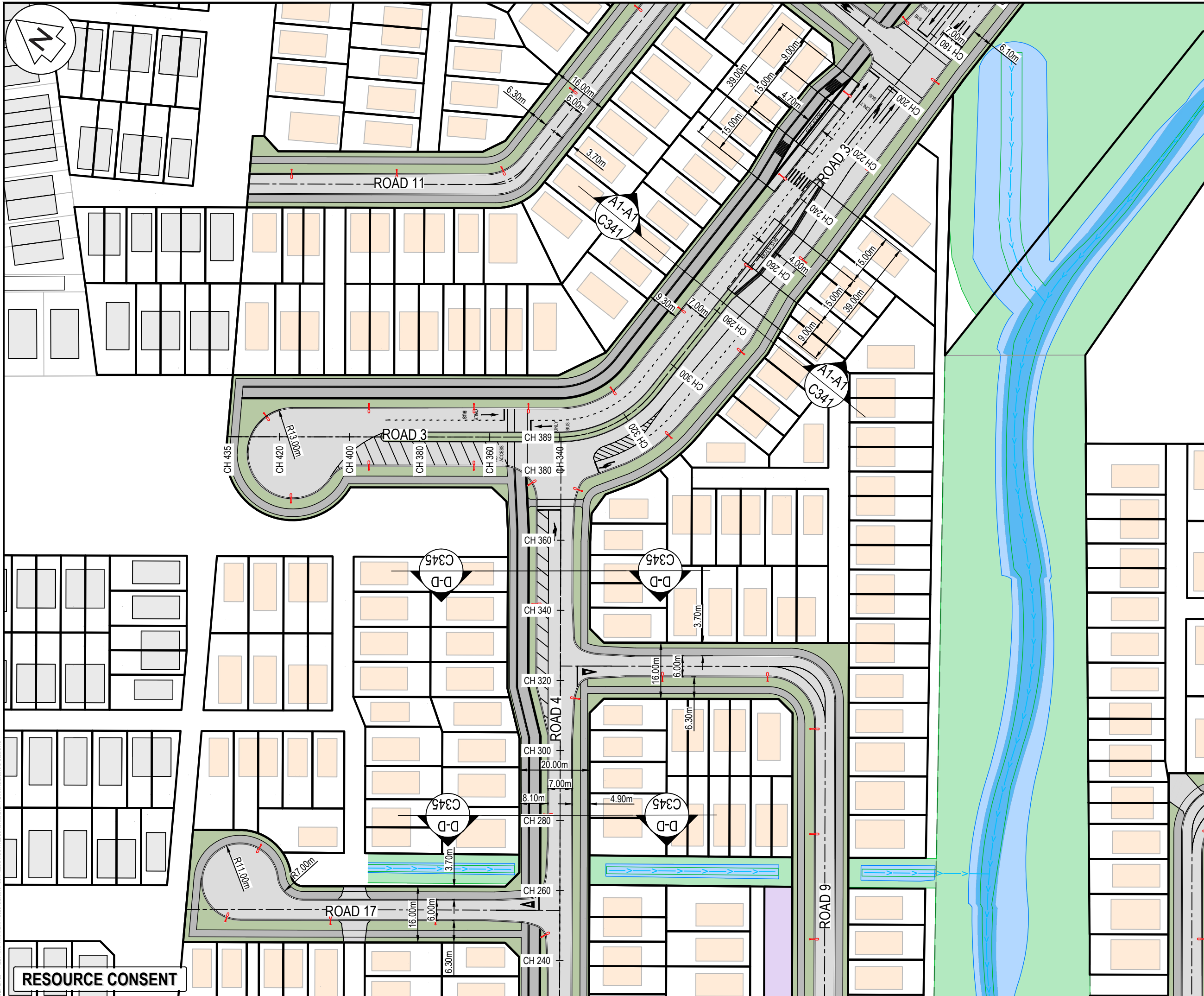
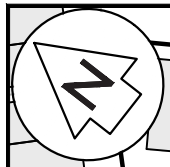
Project
SUNFIELD DEVELOPMENT
ARDMORE, AUCKLAND
SUPERLOT 18, 19, 20, 21
FOR SUNFIELD
DEVELOPMENTS LIMITED

Title
PROPOSED
ROADING PLAN
ROAD 2

Project no.	215010
Scale	1:1000 @ A3
Cad file	215010-M-C300.DWG
Drawing no.	M-C321-4
Rev	A

DATE: 2/25 FILE PATH: F:\MAVEN\PROJECTS\215010 - SUNFIELD\DWGS\PRODUCT\MASTER PLANNING\215010A3.C300.DWG

RESOURCE CONSENT



- NOTES
1. ALL WORKS TO BE IN ACCORDANCE WITH AUCKLAND COUNCIL STANDARDS.
 2. CONTRACTOR IS TO AVOID USING GPS FOR SET OUT OF THE KERB LEVELS WHERE GRADIENTS ARE LESS THAN 1%.
 3. IT IS THE CONTRACTORS RESPONSIBILITY TO LOCATE ALL SERVICES THAT MAY BE AFFECTED BY THEIR OPERATIONS.
 4. THE CONTRACTOR SHALL COMPLY WITH ALL RELEVANT HEALTH AND SAFETY REQUIREMENTS.
 5. THE CONTRACTOR SHALL OBTAIN ALL NECESSARY APPROVAL FROM UTILITY OPERATORS BEFORE COMMENCING WORK UNDER OR NEAR THEIR SERVICES.
 6. FINAL PAVEMENT DESIGN SUBJECT TO CBR/BEAM TESTS ON SUBGRADE MATERIAL.
 7. SETOUT SCHEDULE WITH COORDINATES OF CHAINAGE POINTS ALONG ROAD CENTRELINE TO BE SUPPLIED TO THE CONTRACTOR PRIOR TO CONSTRUCTION.
 8. REFER TO LONG SECTION FOR FINISHED CENTRELINE LEVELS. REFER TO TYPICAL CROSS SECTIONS TO OBTAIN LEVELS FOR OTHER LOCATIONS.
 9. ALL DUCTS SHALL HAVE LOCATIONS MARKED ON KERB LINES IN ACCORDANCE WITH SPECIFICATION.

LEGEND

CENTER LINE 1	WC100R (30m)
CENTER LINE 2	WC100R
NO STOPPING LINE	Y1100R1x1
CONTINUITY LINE	W1100R1x3
LIMIT LINE	WC300R
	EX BDY
	PROP BDY
AC	AC PAVING
CB	BRUSHED CONCRETE
CEA	EXPOSED CONCRETE
DC	DISH CHANNEL
K&C	KERB AND CHANNEL
K&N	KERB AND NIB
WS	WHEEL STOP
	PROP SWCP SINGLE
	PROP STREET LIGHT
	PROP STREET SIGN
	ROAD NAME SIGN
	TACTILE PAVERS
	PR SWALE

A	RESOURCE CONSENT	DIJ	02/2025
Rev	Description	By	Date
Survey	BY		MM/YYYY
Design	BY		MM/YYYY
Drawn	YC		11/24
Checked	BY		DATE



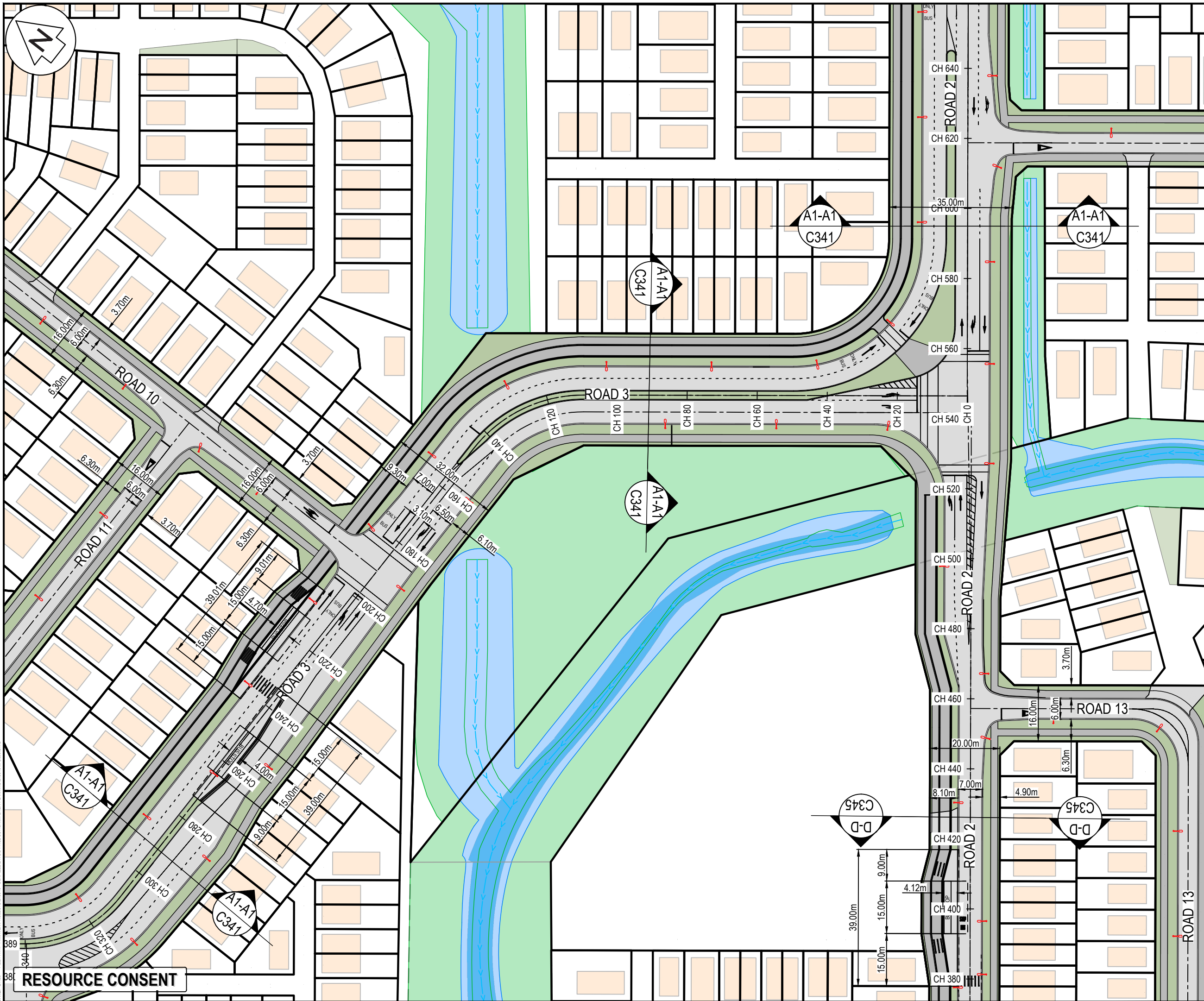
Project
**SUNFIELD DEVELOPMENT
 ARDMORE, AUCKLAND
 SUPERLOT 18, 19, 20, 21
 FOR SUNFIELD
 DEVELOPMENTS LIMITED**

Title
**PROPOSED
 ROADING PLAN
 ROAD 3**

Project no.	215010
Scale	1:1000 @ A3
Cad file	215010-M-C300.DWG
Drawing no.	M-C322-1
Rev	A

DATE: 2/25 FILE PATH: F:\MVEN\PROJECTS\215010 - SUNFIELD\DWG\PRODUCT\MASTER PLANNING\215010A3.C300.DWG

RESOURCE CONSENT



- NOTES
1. ALL WORKS TO BE IN ACCORDANCE WITH AUCKLAND COUNCIL STANDARDS.
 2. CONTRACTOR IS TO AVOID USING GPS FOR SET OUT OF THE KERB LEVELS WHERE GRADIENTS ARE LESS THAN 1%.
 3. IT IS THE CONTRACTORS RESPONSIBILITY TO LOCATE ALL SERVICES THAT MAY BE AFFECTED BY THEIR OPERATIONS.
 4. THE CONTRACTOR SHALL COMPLY WITH ALL RELEVANT HEALTH AND SAFETY REQUIREMENTS.
 5. THE CONTRACTOR SHALL OBTAIN ALL NECESSARY APPROVAL FROM UTILITY OPERATORS BEFORE COMMENCING WORK UNDER OR NEAR THEIR SERVICES.
 6. FINAL PAVEMENT DESIGN SUBJECT TO CBR/BEAM TESTS ON SUBGRADE MATERIAL.
 7. SETOUT SCHEDULE WITH COORDINATES OF CHAINAGE POINTS ALONG ROAD CENTRELINE TO BE SUPPLIED TO THE CONTRACTOR PRIOR TO CONSTRUCTION.
 8. REFER TO LONG SECTION FOR FINISHED CENTRELINE LEVELS. REFER TO TYPICAL CROSS SECTIONS TO OBTAIN LEVELS FOR OTHER LOCATIONS.
 9. ALL DUCTS SHALL HAVE LOCATIONS MARKED ON KERB LINES IN ACCORDANCE WITH SPECIFICATION.

LEGEND

CENTER LINE 1	WC100R (30m)
CENTER LINE 2	WC100R
NO STOPPING LINE	Y1100R1x1
CONTINUITY LINE	W1100R1x3
LIMIT LINE	WC300R
	EX BDY
	PROP BDY
AC	AC PAVING
CB	BRUSHED CONCRETE
CEA	EXPOSED CONCRETE
DC	DISH CHANNEL
K&C	KERB AND CHANNEL
K&N	KERB AND NIB
WS	WHEEL STOP
	PROP SWCP SINGLE
	PROP STREET LIGHT
	PROP STREET SIGN
	ROAD NAME SIGN
	TACTILE PAVERS
	PR SWALE

A	RESOURCE CONSENT	DIJ	02/2025
Rev	Description	By	Date
Survey	BY		MM/YYYY
Design	BY		MM/YYYY
Drawn	YC		11/24
Checked	BY		DATE

Maven Associates
 09 571 0050
 info@maven.co.nz
 www.maven.co.nz
 5 Owens Road, Epsom
 Auckland 1023

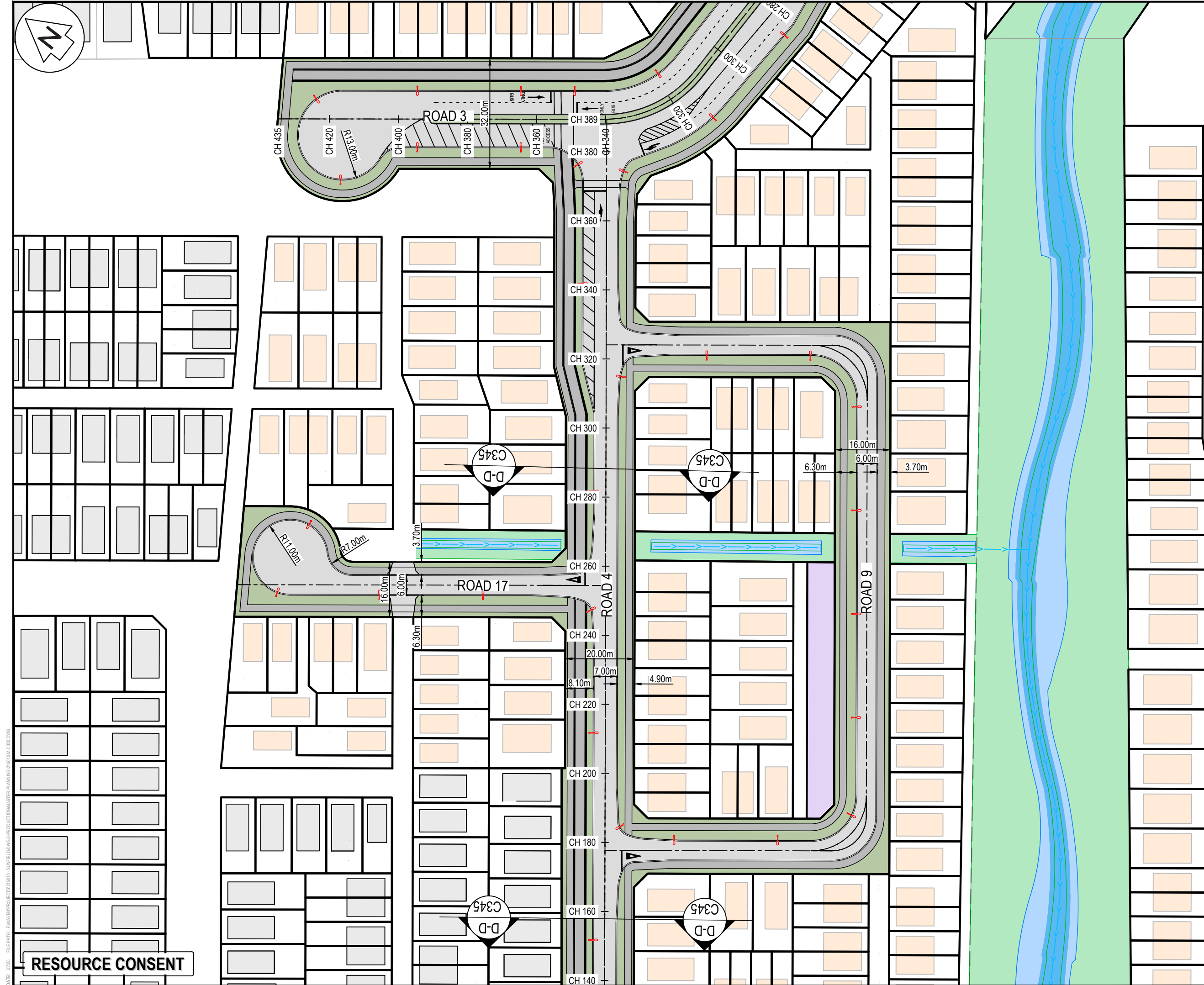
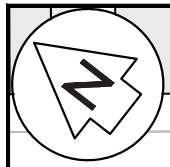
Project
**SUNFIELD DEVELOPMENT
 ARDMORE, AUCKLAND
 SUPERLOT 18, 19, 20, 21
 FOR SUNFIELD
 DEVELOPMENTS LIMITED**

Title
**PROPOSED
 ROADING PLAN
 ROAD 3**

Project no.	215010
Scale	1:1000 @ A3
Cad file	215010-M-C300.DWG
Drawing no.	M-C322-2
Rev	A

DATE: 2/25 FILE PATH: F:\Maven\Projects\215010 - SUNFIELD\DWG\PRODUCT\MASTER PLANNING\215010A3.C300.DWG

RESOURCE CONSENT



- NOTES
1. ALL WORKS TO BE IN ACCORDANCE WITH AUCKLAND COUNCIL STANDARDS.
 2. CONTRACTOR IS TO AVOID USING GPS FOR SET OUT OF THE KERB LEVELS WHERE GRADIENTS ARE LESS THAN 1%.
 3. IT IS THE CONTRACTORS RESPONSIBILITY TO LOCATE ALL SERVICES THAT MAY BE AFFECTED BY THEIR OPERATIONS.
 4. THE CONTRACTOR SHALL COMPLY WITH ALL RELEVANT HEALTH AND SAFETY REQUIREMENTS.
 5. THE CONTRACTOR SHALL OBTAIN ALL NECESSARY APPROVAL FROM UTILITY OPERATORS BEFORE COMMENCING WORK UNDER OR NEAR THEIR SERVICES.
 6. FINAL PAVEMENT DESIGN SUBJECT TO CBR/BEAM TESTS ON SUBGRADE MATERIAL.
 7. SETOUT SCHEDULE WITH COORDINATES OF CHAINAGE POINTS ALONG ROAD CENTRELINE TO BE SUPPLIED TO THE CONTRACTOR PRIOR TO CONSTRUCTION.
 8. REFER TO LONG SECTION FOR FINISHED CENTRELINE LEVELS. REFER TO TYPICAL CROSS SECTIONS TO OBTAIN LEVELS FOR OTHER LOCATIONS.
 9. ALL DUCTS SHALL HAVE LOCATIONS MARKED ON KERB LINES IN ACCORDANCE WITH SPECIFICATION.

LEGEND

CENTER LINE 1	WC100R (30m)
CENTER LINE 2	WC100R
NO STOPPING LINE	Y1100R1x1
CONTINUITY LINE	W1100R1x3
LIMIT LINE	WC300R
	EX BDY
	PROP BDY
AC	AC PAVING
CB	BRUSHED CONCRETE
CEA	EXPOSED CONCRETE
DC	DISH CHANNEL
K&C	KERB AND CHANNEL
K&N	KERB AND NIB
WS	WHEEL STOP
	PROP SW SINGLE
	PROP STREET LIGHT
	PROP STREET SIGN
	ROAD NAME SIGN
	TACTILE PAVERS
	PR SWALE

A	RESOURCE CONSENT	DIJ	02/2025
Rev	Description	By	Date
Survey	BY	MM/YYYY	
Design	BY	MM/YYYY	
Drawn	YC	11/24	
Checked	BY	DATE	

Maven Associates
 09 571 0050
 info@maven.co.nz
 www.maven.co.nz
 5 Owens Road, Epsom
 Auckland 1023

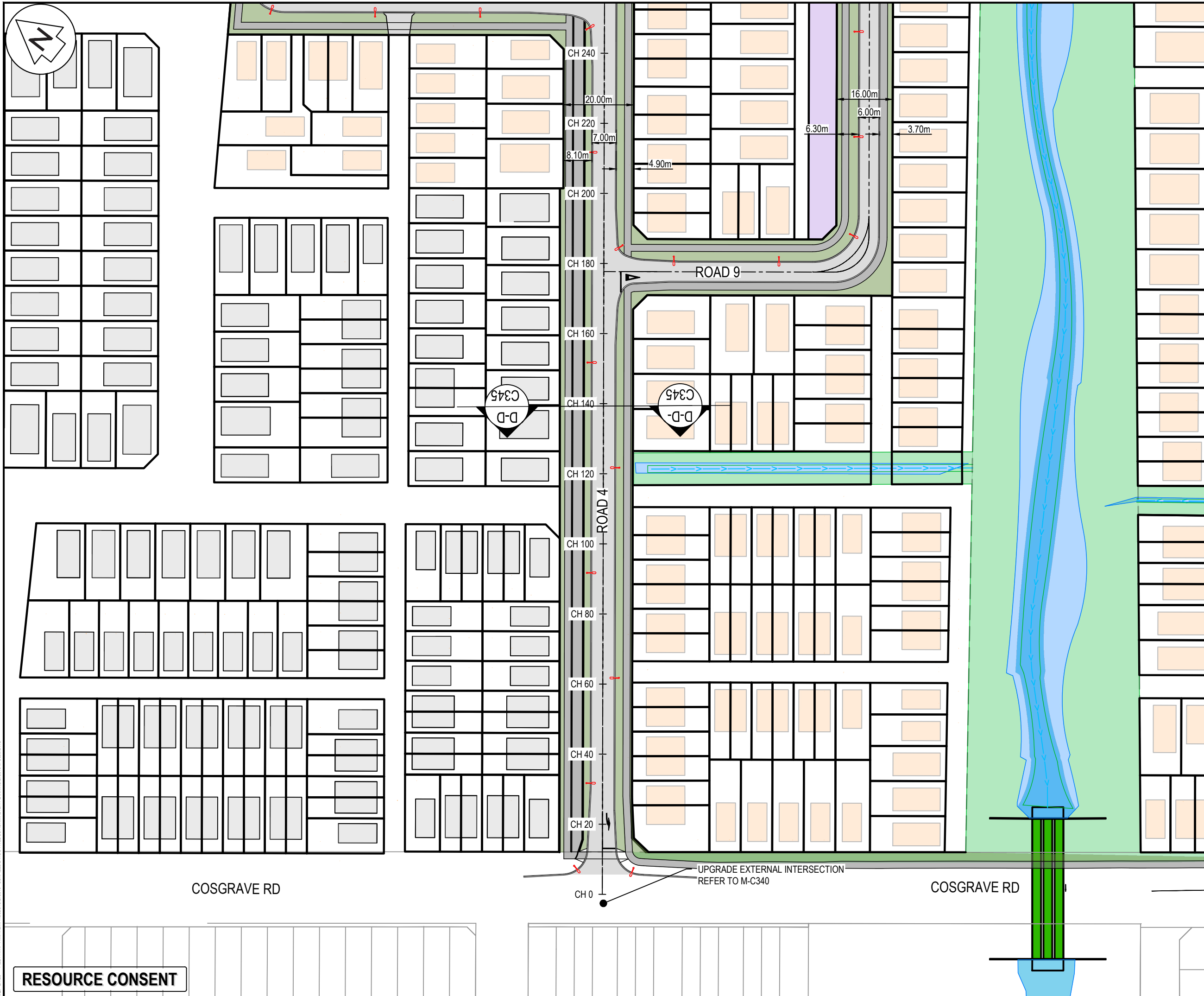
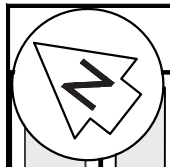
Project
**SUNFIELD DEVELOPMENT
 ARDMORE, AUCKLAND
 SUPERLOT 18, 19, 20, 21
 FOR SUNFIELD
 DEVELOPMENTS LIMITED**

Title
**PROPOSED
 ROADING PLAN
 ROAD 4**

Project no.	215010
Scale	1:1000 @ A3
Cad file	215010-M-C300.DWG
Drawing no.	M-C323-1
Rev	A

DATE: 2/25 FILE PATH: F:\MVEN\PROJECTS\215010 - SUNFIELD\DWG\PRODUCT\MASTER PLANNING\215010A3.C300.DWG

RESOURCE CONSENT



- NOTES
1. ALL WORKS TO BE IN ACCORDANCE WITH AUCKLAND COUNCIL STANDARDS.
 2. CONTRACTOR IS TO AVOID USING GPS FOR SET OUT OF THE KERB LEVELS WHERE GRADIENTS ARE LESS THAN 1%.
 3. IT IS THE CONTRACTORS RESPONSIBILITY TO LOCATE ALL SERVICES THAT MAY BE AFFECTED BY THEIR OPERATIONS.
 4. THE CONTRACTOR SHALL COMPLY WITH ALL RELEVANT HEALTH AND SAFETY REQUIREMENTS.
 5. THE CONTRACTOR SHALL OBTAIN ALL NECESSARY APPROVAL FROM UTILITY OPERATORS BEFORE COMMENCING WORK UNDER OR NEAR THEIR SERVICES.
 6. FINAL PAVEMENT DESIGN SUBJECT TO CBR/BEAM TESTS ON SUBGRADE MATERIAL.
 7. SETOUT SCHEDULE WITH COORDINATES OF CHAINAGE POINTS ALONG ROAD CENTRELINE TO BE SUPPLIED TO THE CONTRACTOR PRIOR TO CONSTRUCTION.
 8. REFER TO LONG SECTION FOR FINISHED CENTRELINE LEVELS. REFER TO TYPICAL CROSS SECTIONS TO OBTAIN LEVELS FOR OTHER LOCATIONS.
 9. ALL DUCTS SHALL HAVE LOCATIONS MARKED ON KERB LINES IN ACCORDANCE WITH SPECIFICATION.

LEGEND

CENTER LINE 1	WC100R (30m)
CENTER LINE 2	WC100R
NO STOPPING LINE	Y1100R1x1
CONTINUITY LINE	W1100R1x3
LIMIT LINE	WC300R
	EX BDY
	PROP BDY
AC	AC PAVING
CB	BRUSHED CONCRETE
CEA	EXPOSED CONCRETE
DC	DISH CHANNEL
K&C	KERB AND CHANNEL
K&N	KERB AND NIB
WS	WHEEL STOP
	PROP SWCP SINGLE
	PROP STREET LIGHT
	PROP STREET SIGN
	ROAD NAME SIGN
	TACTILE PAVERS
	PR SWALE

A	RESOURCE CONSENT	DIJ	02/2025
Rev	Description	By	Date
		By	Date
Survey	BY	MM/YYYY	
Design	BY	MM/YYYY	
Drawn	YC	11/24	
Checked	BY	DATE	



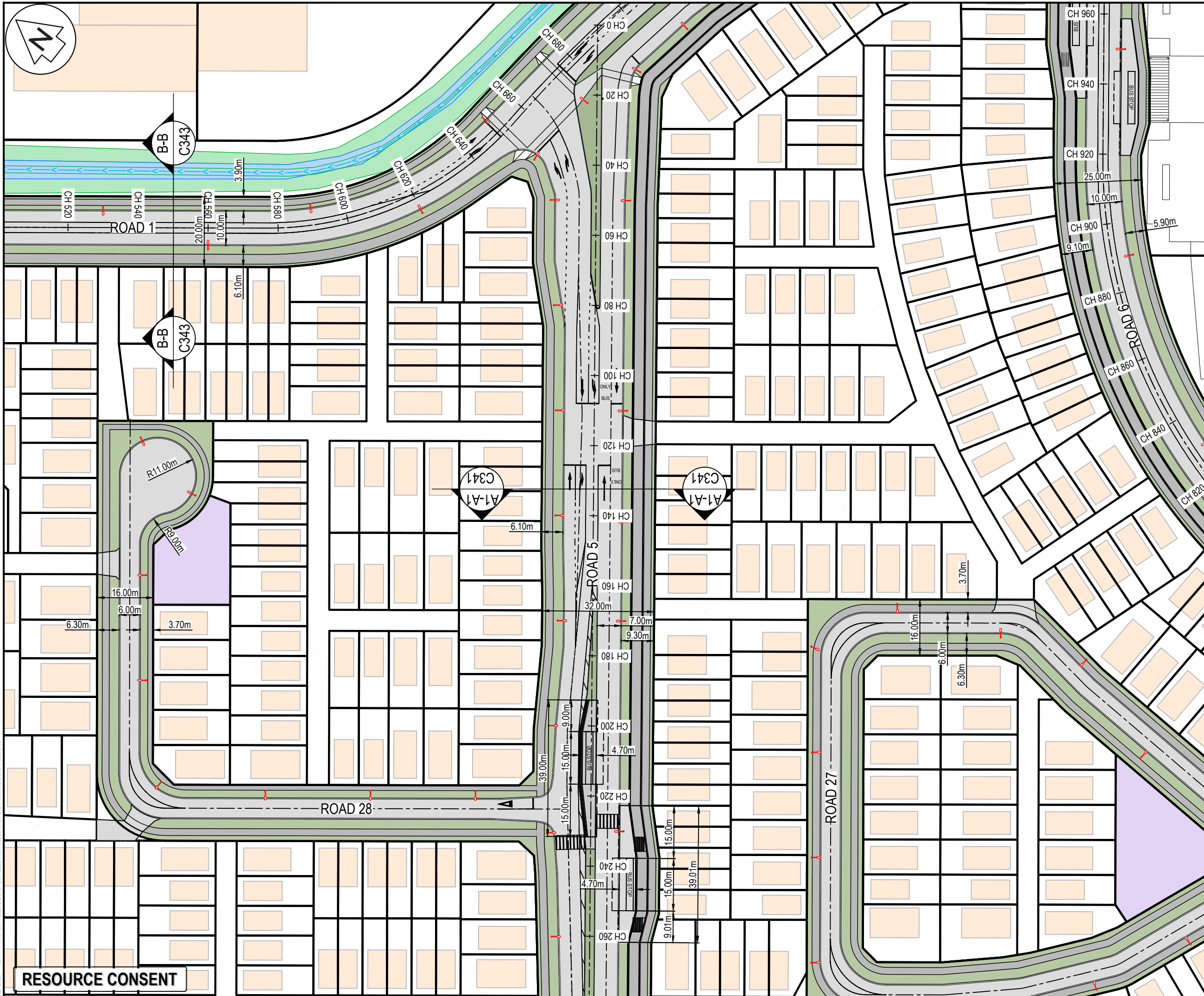
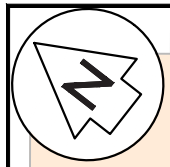
Project
**SUNFIELD DEVELOPMENT
 ARDMORE, AUCKLAND
 SUPERLOT 18, 19, 20, 21
 FOR SUNFIELD
 DEVELOPMENTS LIMITED**

Title
**PROPOSED
 ROADING PLAN
 ROAD 4**

Project no.	215010
Scale	1:1000 @ A3
Cad file	215010-M-C300.DWG
Drawing no.	M-C323-2
Rev	A

DATE: 2/25 FILE PATH: F:\MAVEN\PROJECTS\215010 - SUNFIELD\DWG\PRODUCTION\MASTER PLANNING\215010A3.C300.DWG

RESOURCE CONSENT



- NOTES
1. ALL WORKS TO BE IN ACCORDANCE WITH AUCKLAND COUNCIL STANDARDS.
 2. CONTRACTOR IS TO AVOID USING GPS FOR SET OUT OF THE KERB LEVELS WHERE GRADIENTS ARE LESS THAN 1%.
 3. IT IS THE CONTRACTORS RESPONSIBILITY TO LOCATE ALL SERVICES THAT MAY BE AFFECTED BY THEIR OPERATIONS.
 4. THE CONTRACTOR SHALL COMPLY WITH ALL RELEVANT HEALTH AND SAFETY REQUIREMENTS.
 5. THE CONTRACTOR SHALL OBTAIN ALL NECESSARY APPROVAL FROM UTILITY OPERATORS BEFORE COMMENCING WORK UNDER OR NEAR THEIR SERVICES.
 6. FINAL PAVEMENT DESIGN SUBJECT TO CBR/BEAM TESTS ON SUBGRADE MATERIAL.
 7. SETOUT SCHEDULE WITH COORDINATES OF CHAINAGE POINTS ALONG ROAD CENTRELINE TO BE SUPPLIED TO THE CONTRACTOR PRIOR TO CONSTRUCTION.
 8. REFER TO LONG SECTION FOR FINISHED CENTRELINE LEVELS. REFER TO TYPICAL CROSS SECTIONS TO OBTAIN LEVELS FOR OTHER LOCATIONS.
 9. ALL DUCTS SHALL HAVE LOCATIONS MARKED ON KERB LINES IN ACCORDANCE WITH SPECIFICATION.

LEGEND

CENTER LINE 1	WC100R (30m)
CENTER LINE 2	WC100R
NO STOPPING LINE	Y1100R1x1
CONTINUITY LINE	W100R1x3
LIMIT LINE	WC300R
	EX BDY
	PROP BDY
AC	AC PAVING
CB	BRUSHED CONCRETE
CEA	EXPOSED CONCRETE
DC	DISH CHANNEL
K&C	KERB AND CHANNEL
K&N	KERB AND NIB
WS	WHEEL STOP
	PROP SWCP SINGLE
	PROP STREET LIGHT
	PROP STREET SIGN
	ROAD NAME SIGN
	TACTILE PAVERS
	PR SWALE

A	RESOURCE CONSENT	DIJ	02/2025
Rev	Description	By	Date
Survey	BY	MM/YYYY	
Design	BY	MM/YYYY	
Drawn	YC	11/24	
Checked	BY	DATE	



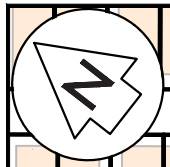
Project
SUNFIELD DEVELOPMENT
ARDMORE, AUCKLAND
SUPERLOT 18, 19, 20, 21
FOR SUNFIELD
DEVELOPMENTS LIMITED

Title
PROPOSED
ROADING PLAN
ROAD 5

Project no.	215010
Scale	1:1000 @ A3
Cad file	215010-M-C300.DWG
Drawing no.	M-C324-1
Rev	A

DATE: 2/25 FILE PATH: F:\Maven\Projects\215010 - SUNFIELD\DWG\PRODUCT\MASTER PLANNING\215010A3.C300.DWG

RESOURCE CONSENT



- NOTES
1. ALL WORKS TO BE IN ACCORDANCE WITH AUCKLAND COUNCIL STANDARDS.
 2. CONTRACTOR IS TO AVOID USING GPS FOR SET OUT OF THE KERB LEVELS WHERE GRADIENTS ARE LESS THAN 1%.
 3. IT IS THE CONTRACTORS RESPONSIBILITY TO LOCATE ALL SERVICES THAT MAY BE AFFECTED BY THEIR OPERATIONS.
 4. THE CONTRACTOR SHALL COMPLY WITH ALL RELEVANT HEALTH AND SAFETY REQUIREMENTS.
 5. THE CONTRACTOR SHALL OBTAIN ALL NECESSARY APPROVAL FROM UTILITY OPERATORS BEFORE COMMENCING WORK UNDER OR NEAR THEIR SERVICES.
 6. FINAL PAVEMENT DESIGN SUBJECT TO CBR/BEAM TESTS ON SUBGRADE MATERIAL.
 7. SETOUT SCHEDULE WITH COORDINATES OF CHAINAGE POINTS ALONG ROAD CENTRELINE TO BE SUPPLIED TO THE CONTRACTOR PRIOR TO CONSTRUCTION.
 8. REFER TO LONG SECTION FOR FINISHED CENTRELINE LEVELS. REFER TO TYPICAL CROSS SECTIONS TO OBTAIN LEVELS FOR OTHER LOCATIONS.
 9. ALL DUCTS SHALL HAVE LOCATIONS MARKED ON KERB LINES IN ACCORDANCE WITH SPECIFICATION.

LEGEND

CENTER LINE 1	WC100R (30m)
CENTER LINE 2	WC100R
NO STOPPING LINE	Y1100R1x1
CONTINUITY LINE	W1100R1x3
LIMIT LINE	WC300R
	EX BDY
	PROP BDY
AC	AC PAVING
CB	BRUSHED CONCRETE
CEA	EXPOSED CONCRETE
DC	DISH CHANNEL
K&C	KERB AND CHANNEL
K&N	KERB AND NIB
WS	WHEEL STOP
	PROP SW STOP SINGLE
	PROP STREET LIGHT
	PROP STREET SIGN
	ROAD NAME SIGN
	TACTILE PAVERS
	PR SWALE

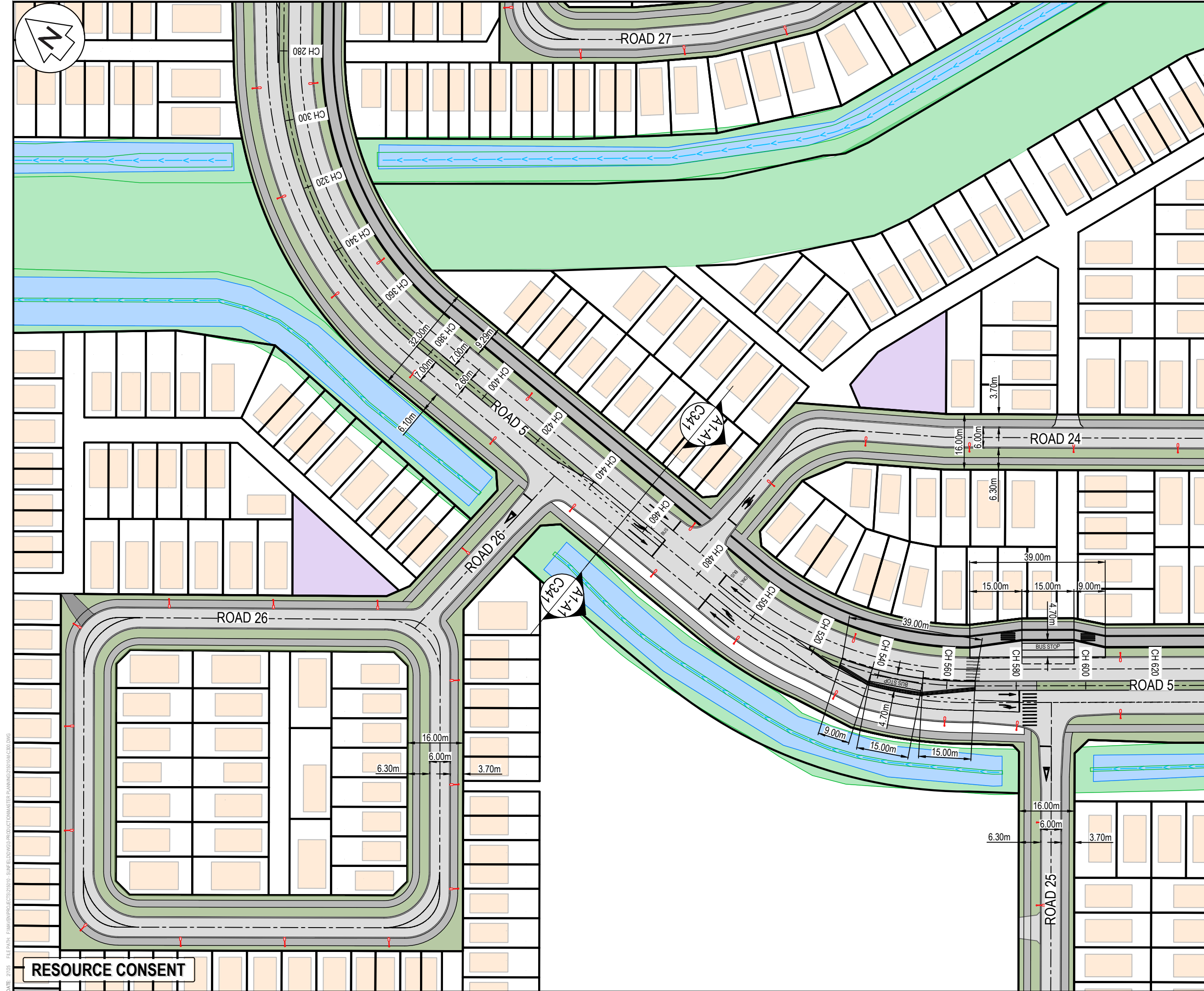
A	RESOURCE CONSENT	DIJ	02/2025
Rev	Description	By	Date
Survey	BY		MM/YYYY
Design	BY		MM/YYYY
Drawn	YC		11/24
Checked	BY		DATE

M **Maven Associates**
 09 571 0050
 info@maven.co.nz
 www.maven.co.nz
 5 Owens Road, Epsom
 Auckland 1023

Project
**SUNFIELD DEVELOPMENT
 ARDMORE, AUCKLAND
 SUPERLOT 18, 19, 20, 21
 FOR SUNFIELD
 DEVELOPMENTS LIMITED**

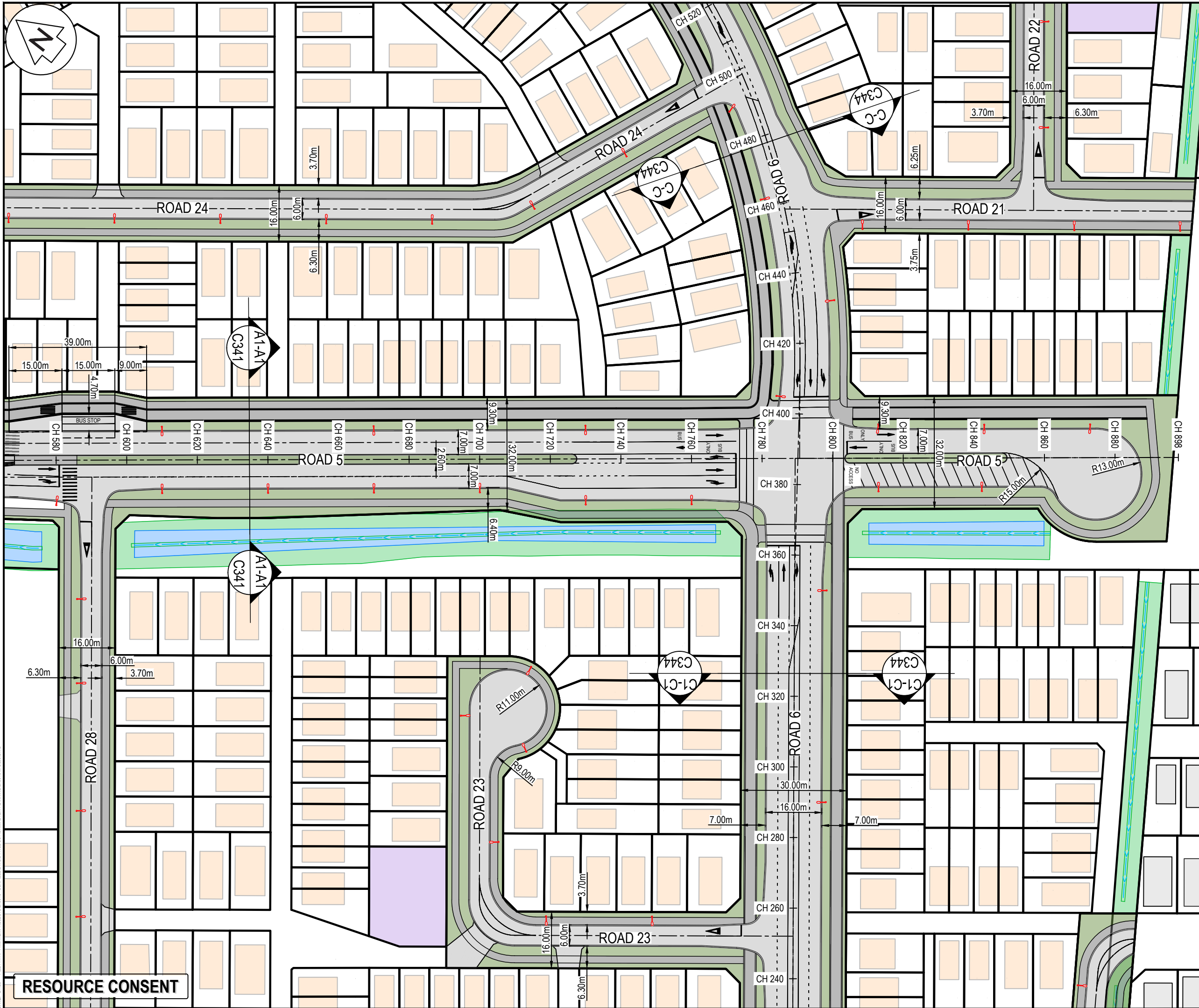
Title
**PROPOSED
 ROADING PLAN
 ROAD 5**

Project no.	215010
Scale	1:1000 @ A3
Cad file	215010-M-C300.DWG
Drawing no.	M-C324-2
Rev	A



DATE: 2/25 FILE PATH: F:\MAVEN\PROJECTS\215010 - SUNFIELD\DWG\PRODUCT\MASTER PLANNING\215010A3.C300.DWG

RESOURCE CONSENT



- NOTES
1. ALL WORKS TO BE IN ACCORDANCE WITH AUCKLAND COUNCIL STANDARDS.
 2. CONTRACTOR IS TO AVOID USING GPS FOR SET OUT OF THE KERB LEVELS WHERE GRADIENTS ARE LESS THAN 1%.
 3. IT IS THE CONTRACTORS RESPONSIBILITY TO LOCATE ALL SERVICES THAT MAY BE AFFECTED BY THEIR OPERATIONS.
 4. THE CONTRACTOR SHALL COMPLY WITH ALL RELEVANT HEALTH AND SAFETY REQUIREMENTS.
 5. THE CONTRACTOR SHALL OBTAIN ALL NECESSARY APPROVAL FROM UTILITY OPERATORS BEFORE COMMENCING WORK UNDER OR NEAR THEIR SERVICES.
 6. FINAL PAVEMENT DESIGN SUBJECT TO CBR/BEAM TESTS ON SUBGRADE MATERIAL.
 7. SETOUT SCHEDULE WITH COORDINATES OF CHAINAGE POINTS ALONG ROAD CENTRELINE TO BE SUPPLIED TO THE CONTRACTOR PRIOR TO CONSTRUCTION.
 8. REFER TO LONG SECTION FOR FINISHED CENTRELINE LEVELS. REFER TO TYPICAL CROSS SECTIONS TO OBTAIN LEVELS FOR OTHER LOCATIONS.
 9. ALL DUCTS SHALL HAVE LOCATIONS MARKED ON KERB LINES IN ACCORDANCE WITH SPECIFICATION.

LEGEND

CENTER LINE 1	WC100R (30m)
CENTER LINE 2	WC100R
NO STOPPING LINE	Y1100R1x1
CONTINUITY LINE	W1100R1x3
LIMIT LINE	WC300R
	EX BDY
	PROP BDY
AC	AC PAVING
CB	BRUSHED CONCRETE
CEA	EXPOSED CONCRETE
DC	DISH CHANNEL
K&C	KERB AND CHANNEL
K&N	KERB AND NIB
WS	WHEEL STOP
	PROP SWCP SINGLE
	PROP STREET LIGHT
	PROP STREET SIGN
	ROAD NAME SIGN
	TACTILE PAVERS
	PR SWALE

A	RESOURCE CONSENT	DIJ	02/2025
Rev	Description	By	Date
Survey	BY		MM/YYYY
Design	BY		MM/YYYY
Drawn	YC		11/24
Checked	BY		DATE

Maven Associates
 09 571 0050
 info@maven.co.nz
 www.maven.co.nz
 5 Owens Road, Epsom
 Auckland 1023

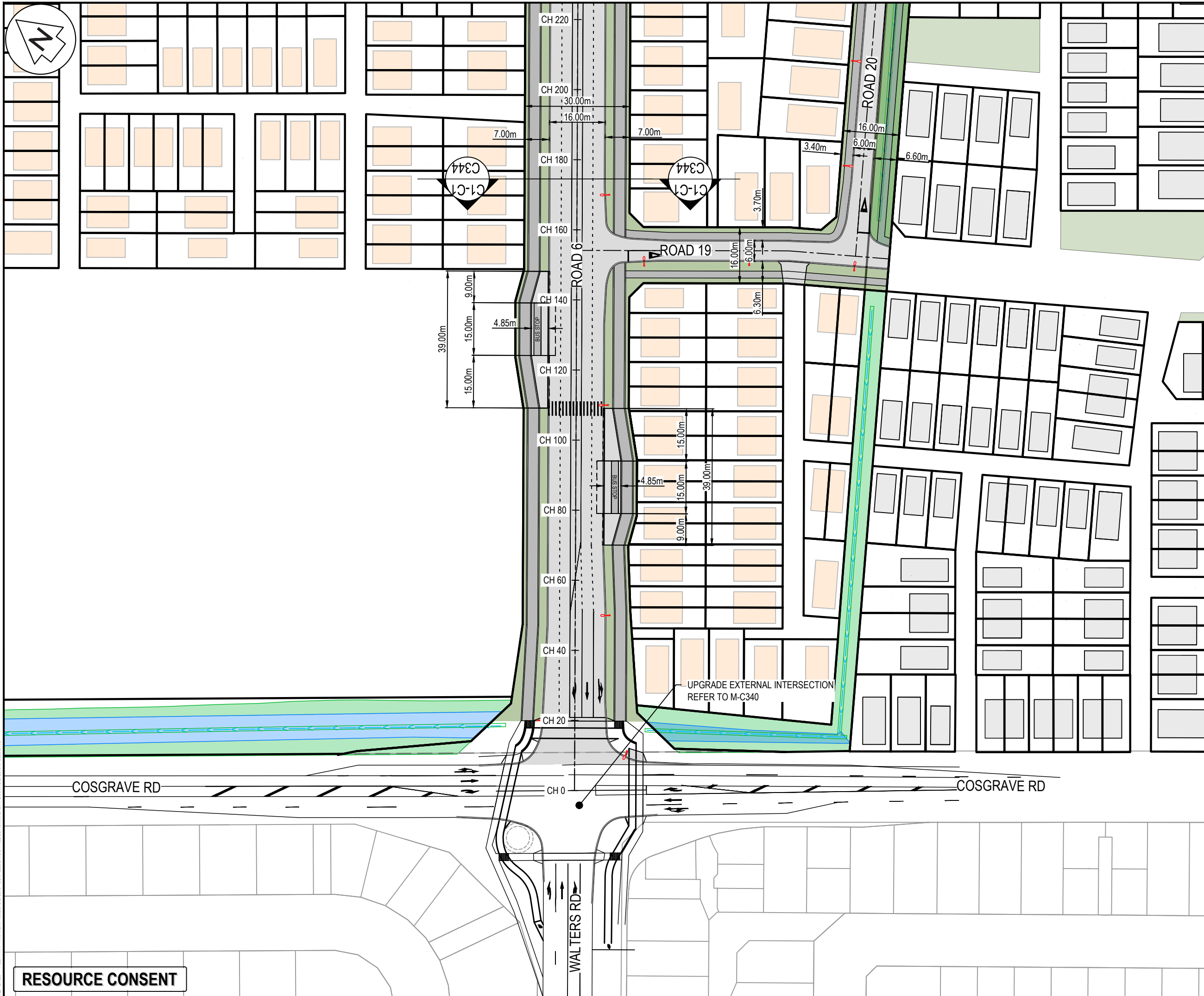
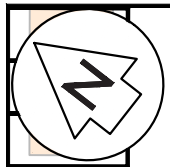
Project
**SUNFIELD DEVELOPMENT
 ARDMORE, AUCKLAND
 SUPERLOT 18, 19, 20, 21
 FOR SUNFIELD
 DEVELOPMENTS LIMITED**

Title
**PROPOSED
 ROADING PLAN
 ROAD 5**

Project no.	215010
Scale	1:1000 @ A3
Cad file	215010-M-C300.DWG
Drawing no.	M-C324-3
Rev	A

RESOURCE CONSENT

DATE: 2/25 FILE PATH: F:\Maven\Projects\215010 - SUNFIELD\DWG\PRODUCT\MASTER PLANNING\215010A3.C300.DWG



- NOTES
1. ALL WORKS TO BE IN ACCORDANCE WITH AUCKLAND COUNCIL STANDARDS.
 2. CONTRACTOR IS TO AVOID USING GPS FOR SET OUT OF THE KERB LEVELS WHERE GRADIENTS ARE LESS THAN 1%.
 3. IT IS THE CONTRACTORS RESPONSIBILITY TO LOCATE ALL SERVICES THAT MAY BE AFFECTED BY THEIR OPERATIONS.
 4. THE CONTRACTOR SHALL COMPLY WITH ALL RELEVANT HEALTH AND SAFETY REQUIREMENTS.
 5. THE CONTRACTOR SHALL OBTAIN ALL NECESSARY APPROVAL FROM UTILITY OPERATORS BEFORE COMMENCING WORK UNDER OR NEAR THEIR SERVICES.
 6. FINAL PAVEMENT DESIGN SUBJECT TO CBR/BEAM TESTS ON SUBGRADE MATERIAL.
 7. SETOUT SCHEDULE WITH COORDINATES OF CHAINAGE POINTS ALONG ROAD CENTRELINE TO BE SUPPLIED TO THE CONTRACTOR PRIOR TO CONSTRUCTION.
 8. REFER TO LONG SECTION FOR FINISHED CENTRELINE LEVELS. REFER TO TYPICAL CROSS SECTIONS TO OBTAIN LEVELS FOR OTHER LOCATIONS.
 9. ALL DUCTS SHALL HAVE LOCATIONS MARKED ON KERB LINES IN ACCORDANCE WITH SPECIFICATION.

LEGEND

CENTER LINE 1	WC100R (30m)
CENTER LINE 2	WC100R
NO STOPPING LINE	Y1100R1x1
CONTINUITY LINE	W1100R1x3
LIMIT LINE	WC300R
EX BDY	EX BDY
PROP BDY	PROP BDY
AC	AC PAVING
CB	BRUSHED CONCRETE
CEA	EXPOSED CONCRETE
DC	DISH CHANNEL
K&C	KERB AND CHANNEL
K&N	KERB AND NIB
WS	WHEEL STOP
	PROP STOP SINGLE
	PROP STREET LIGHT
	PROP STREET SIGN
	ROAD NAME SIGN
	TACTILE PAVERS
	PR SWALE

A	RESOURCE CONSENT	DIJ	02/2025
Rev	Description	By	Date
Survey	BY	MM/YYYY	
Design	BY	MM/YYYY	
Drawn	YC	11/24	
Checked	BY	DATE	

M Maven Associates
 09 571 0050
 info@maven.co.nz
 www.maven.co.nz
 5 Owens Road, Epsom
 Auckland 1023

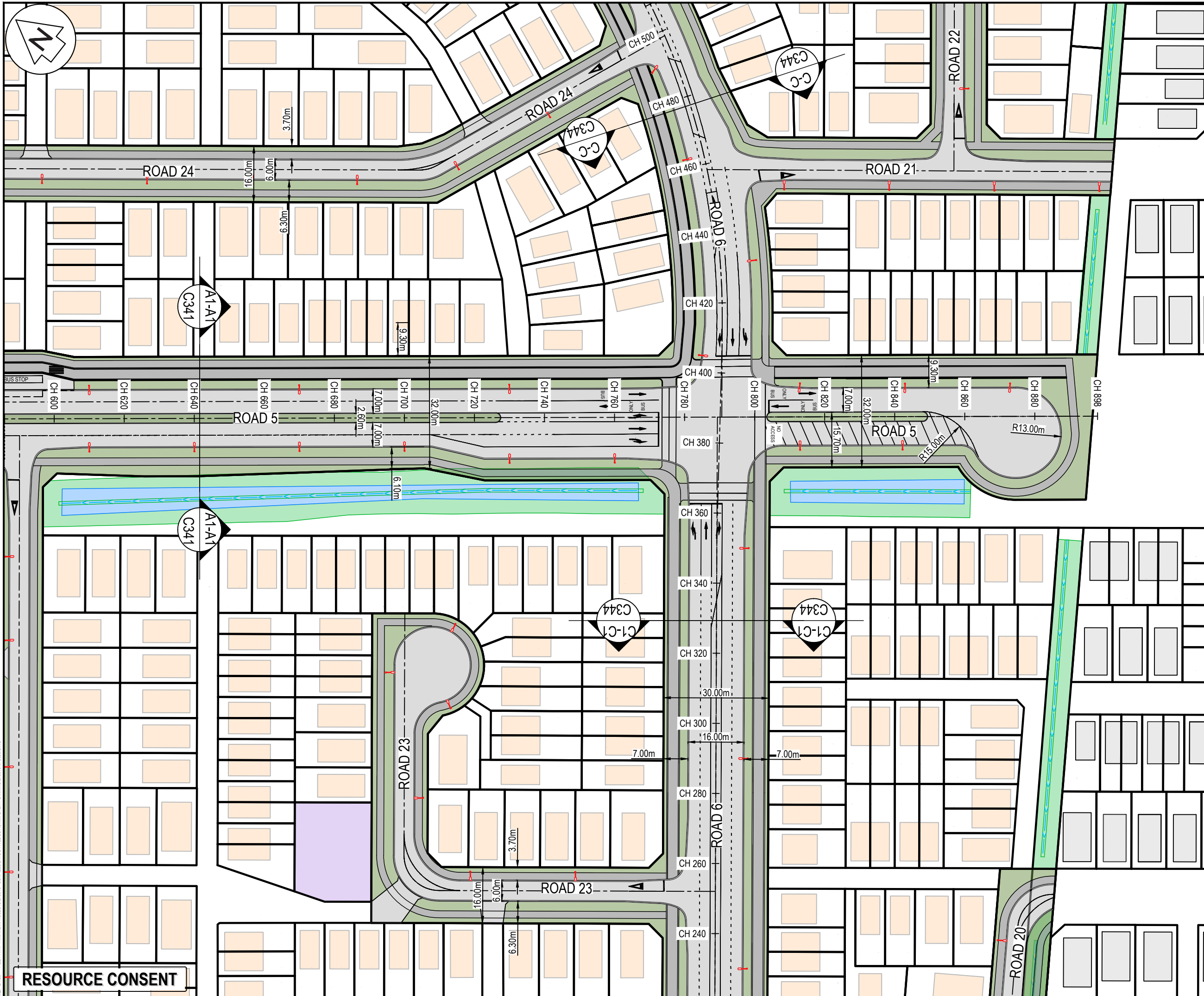
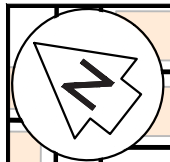
Project
SUNFIELD DEVELOPMENT
ARDMORE, AUCKLAND
SUPERLOT 18, 19, 20, 21
FOR SUNFIELD
DEVELOPMENTS LIMITED

Title
PROPOSED
ROADING PLAN
ROAD 6

Project no.	215010
Scale	1:1000 @ A3
Cad file	215010-M-C300.DWG
Drawing no.	M-C325-1
Rev	A

RESOURCE CONSENT

DATE: 2/25 FILE PATH: F:\MAVEN\PROJECTS\215010 - SUNFIELD\DWGS\PRODUCTION\MASTER PLANNING\215010A\M-C300.DWG



- NOTES
1. ALL WORKS TO BE IN ACCORDANCE WITH AUCKLAND COUNCIL STANDARDS.
 2. CONTRACTOR IS TO AVOID USING GPS FOR SET OUT OF THE KERB LEVELS WHERE GRADIENTS ARE LESS THAN 1%.
 3. IT IS THE CONTRACTORS RESPONSIBILITY TO LOCATE ALL SERVICES THAT MAY BE AFFECTED BY THEIR OPERATIONS.
 4. THE CONTRACTOR SHALL COMPLY WITH ALL RELEVANT HEALTH AND SAFETY REQUIREMENTS.
 5. THE CONTRACTOR SHALL OBTAIN ALL NECESSARY APPROVAL FROM UTILITY OPERATORS BEFORE COMMENCING WORK UNDER OR NEAR THEIR SERVICES.
 6. FINAL PAVEMENT DESIGN SUBJECT TO CBR/BEAM TESTS ON SUBGRADE MATERIAL.
 7. SETOUT SCHEDULE WITH COORDINATES OF CHAINAGE POINTS ALONG ROAD CENTRELINE TO BE SUPPLIED TO THE CONTRACTOR PRIOR TO CONSTRUCTION.
 8. REFER TO LONG SECTION FOR FINISHED CENTRELINE LEVELS. REFER TO TYPICAL CROSS SECTIONS TO OBTAIN LEVELS FOR OTHER LOCATIONS.
 9. ALL DUCTS SHALL HAVE LOCATIONS MARKED ON KERB LINES IN ACCORDANCE WITH SPECIFICATION.

LEGEND

CENTER LINE 1	WC100R (30m)
CENTER LINE 2	WC100R
NO STOPPING LINE	Y1100R1x1
CONTINUITY LINE	W1100R1x3
LIMIT LINE	WC300R
	EX BDY
	PROP BDY
AC	AC PAVING
CB	BRUSHED CONCRETE
CEA	EXPOSED CONCRETE
DC	DISH CHANNEL
K&C	KERB AND CHANNEL
K&N	KERB AND NIB
WS	WHEEL STOP
	PROP SWCP SINGLE
	PROP STREET LIGHT
	PROP STREET SIGN
	ROAD NAME SIGN
	TACTILE PAVERS
	PR SWALE

A	RESOURCE CONSENT	DIJ	02/2025
Rev	Description	By	Date
Survey	BY	MM/YYYY	
Design	BY	MM/YYYY	
Drawn	YC	11/24	
Checked	BY	DATE	



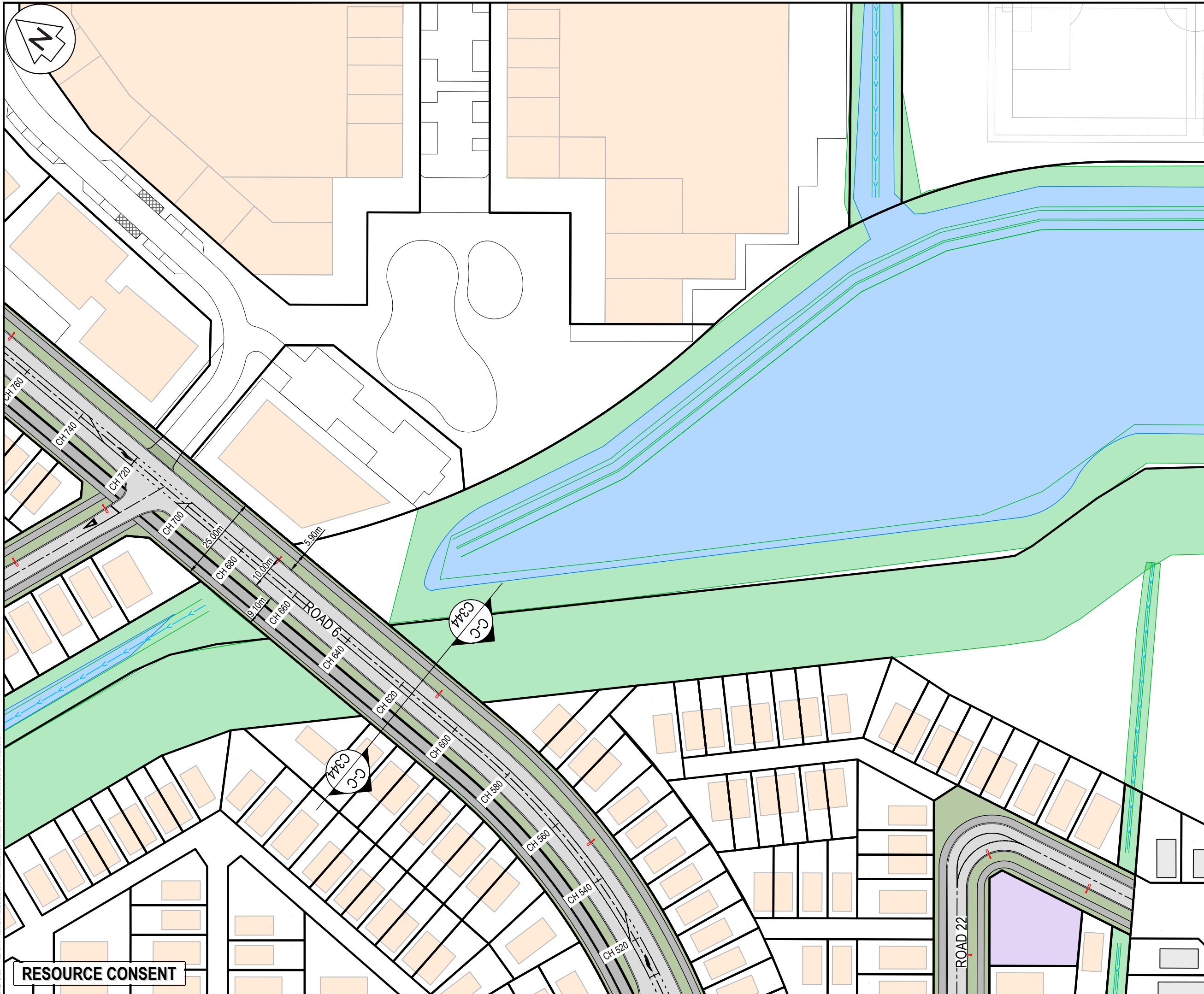
Project
SUNFIELD DEVELOPMENT
ARDMORE, AUCKLAND
SUPERLOT 18, 19, 20, 21
FOR SUNFIELD
DEVELOPMENTS LIMITED

Title
PROPOSED
ROADING PLAN
ROAD 6

Project no.	215010
Scale	1:1000 @ A3
Cad file	215010-M-C300.DWG
Drawing no.	M-C325-2
Rev	A

DATE: 2/25 FILE PATH: F:\MAVEN\PROJECTS\215010 - SUNFIELD\DWG\PRODUCTION\MASTER PLANNING\215010A-M-C300.DWG

RESOURCE CONSENT



- NOTES
1. ALL WORKS TO BE IN ACCORDANCE WITH AUCKLAND COUNCIL STANDARDS.
 2. CONTRACTOR IS TO AVOID USING GPS FOR SET OUT OF THE KERB LEVELS WHERE GRADIENTS ARE LESS THAN 1%.
 3. IT IS THE CONTRACTORS RESPONSIBILITY TO LOCATE ALL SERVICES THAT MAY BE AFFECTED BY THEIR OPERATIONS.
 4. THE CONTRACTOR SHALL COMPLY WITH ALL RELEVANT HEALTH AND SAFETY REQUIREMENTS.
 5. THE CONTRACTOR SHALL OBTAIN ALL NECESSARY APPROVAL FROM UTILITY OPERATORS BEFORE COMMENCING WORK UNDER OR NEAR THEIR SERVICES.
 6. FINAL PAVEMENT DESIGN SUBJECT TO CBR/BEAM TESTS ON SUBGRADE MATERIAL.
 7. SETOUT SCHEDULE WITH COORDINATES OF CHAINAGE POINTS ALONG ROAD CENTRELINE TO BE SUPPLIED TO THE CONTRACTOR PRIOR TO CONSTRUCTION.
 8. REFER TO LONG SECTION FOR FINISHED CENTRELINE LEVELS. REFER TO TYPICAL CROSS SECTIONS TO OBTAIN LEVELS FOR OTHER LOCATIONS.
 9. ALL DUCTS SHALL HAVE LOCATIONS MARKED ON KERB LINES IN ACCORDANCE WITH SPECIFICATION.

LEGEND

CENTER LINE 1	WC100R (30m)
CENTER LINE 2	WC100R
NO STOPPING LINE	Y1100R1x1
CONTINUITY LINE	W1100R1x3
LIMIT LINE	WC300R
	EX BDY
	PROP BDY
AC	AC PAVING
CB	BRUSHED CONCRETE
CEA	EXPOSED CONCRETE
DC	DISH CHANNEL
K&C	KERB AND CHANNEL
K&N	KERB AND NIB
WS	WHEEL STOP
	PROP SWCP SINGLE
	PROP STREET LIGHT
	PROP STREET SIGN
	ROAD NAME SIGN
	TACTILE PAVERS
	PR SWALE

Rev	Description	By	Date
A	RESOURCE CONSENT	DIJ	02/2025
Survey	BY		MM/YYYY
Design	BY		MM/YYYY
Drawn	YC		11/24
Checked	BY		DATE

Maven Associates
 09 571 0050
 info@maven.co.nz
 www.maven.co.nz
 5 Owens Road, Epsom
 Auckland 1023

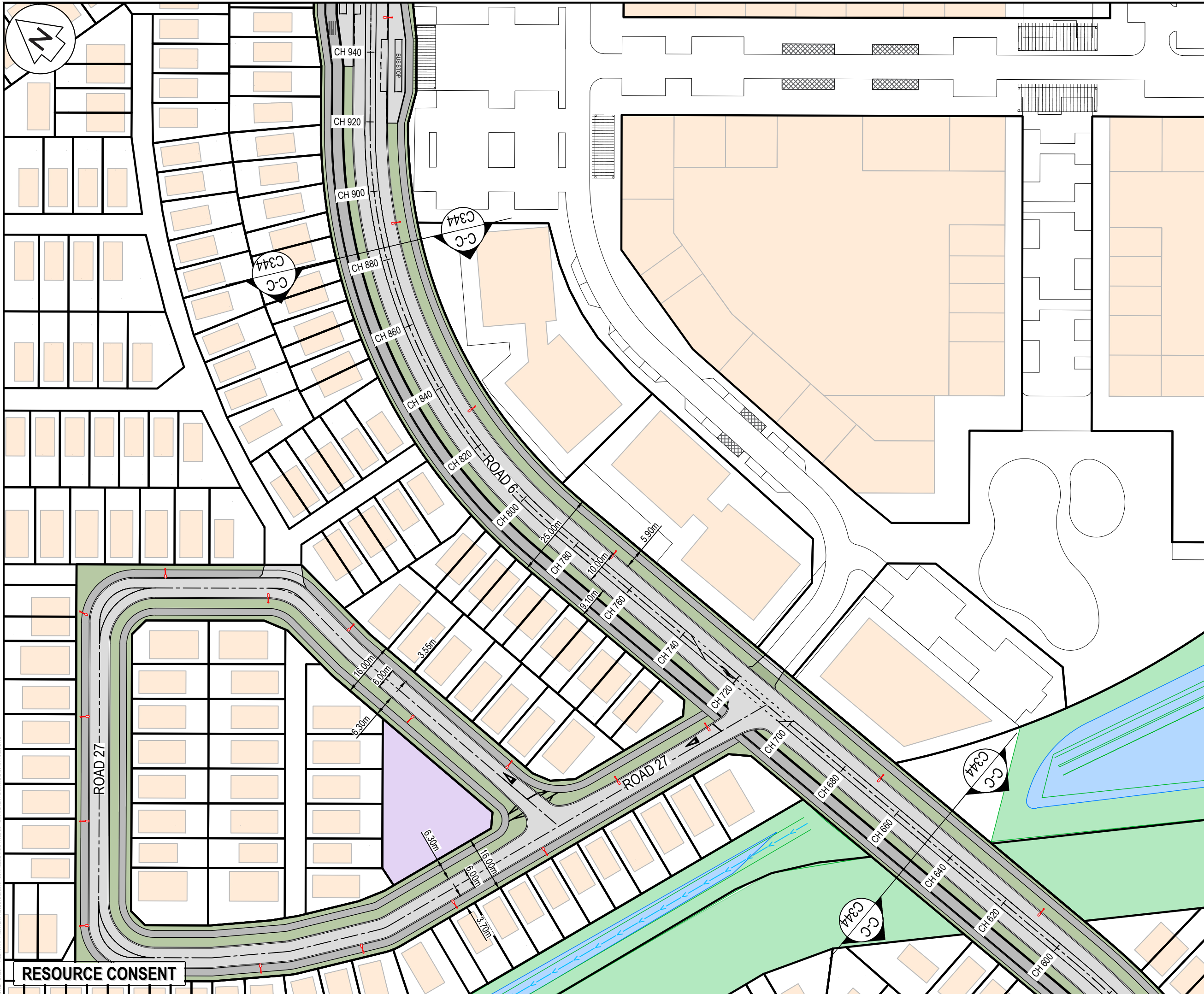
Project
**SUNFIELD DEVELOPMENT
 ARDMORE, AUCKLAND
 SUPERLOT 18, 19, 20, 21
 FOR SUNFIELD
 DEVELOPMENTS LIMITED**

Title
**PROPOSED
 ROADING PLAN
 ROAD 6**

Project no.	215010
Scale	1:1000 @ A3
Cad file	215010-M-C300.DWG
Drawing no.	M-C325-3
Rev	A

DATE: 2/25 FILE PATH: F:\Maven\Projects\215010 - SUNFIELD\DWG\PRODUCT\MASTER PLANNING\215010A3.C300.DWG

RESOURCE CONSENT



- NOTES
1. ALL WORKS TO BE IN ACCORDANCE WITH AUCKLAND COUNCIL STANDARDS.
 2. CONTRACTOR IS TO AVOID USING GPS FOR SET OUT OF THE KERB LEVELS WHERE GRADIENTS ARE LESS THAN 1%.
 3. IT IS THE CONTRACTORS RESPONSIBILITY TO LOCATE ALL SERVICES THAT MAY BE AFFECTED BY THEIR OPERATIONS.
 4. THE CONTRACTOR SHALL COMPLY WITH ALL RELEVANT HEALTH AND SAFETY REQUIREMENTS.
 5. THE CONTRACTOR SHALL OBTAIN ALL NECESSARY APPROVAL FROM UTILITY OPERATORS BEFORE COMMENCING WORK UNDER OR NEAR THEIR SERVICES.
 6. FINAL PAVEMENT DESIGN SUBJECT TO CBR/BEAM TESTS ON SUBGRADE MATERIAL.
 7. SETOUT SCHEDULE WITH COORDINATES OF CHAINAGE POINTS ALONG ROAD CENTRELINE TO BE SUPPLIED TO THE CONTRACTOR PRIOR TO CONSTRUCTION.
 8. REFER TO LONG SECTION FOR FINISHED CENTRELINE LEVELS. REFER TO TYPICAL CROSS SECTIONS TO OBTAIN LEVELS FOR OTHER LOCATIONS.
 9. ALL DUCTS SHALL HAVE LOCATIONS MARKED ON KERB LINES IN ACCORDANCE WITH SPECIFICATION.

LEGEND

CENTER LINE 1	WC100R (30m)
CENTER LINE 2	WC100R
NO STOPPING LINE	Y1100R1x1
CONTINUITY LINE	W1100R1x3
LIMIT LINE	WC300R
	EX BDY
	PROP BDY
AC	AC PAVING
CB	BRUSHED CONCRETE
CEA	EXPOSED CONCRETE
DC	DISH CHANNEL
K&C	KERB AND CHANNEL
K&N	KERB AND NIB
WS	WHEEL STOP
	PROP SWCP SINGLE
	PROP STREET LIGHT
	PROP STREET SIGN
	ROAD NAME SIGN
	TACTILE PAVERS
	PR SWALE

A	RESOURCE CONSENT	DIJ	02/2025
Rev	Description	By	Date
Survey	BY		MM/YYYY
Design	BY		MM/YYYY
Drawn	YC		11/24
Checked	BY		DATE

M **Maven Associates**
 09 571 0050
 info@maven.co.nz
 www.maven.co.nz
 5 Owens Road, Epsom
 Auckland 1023

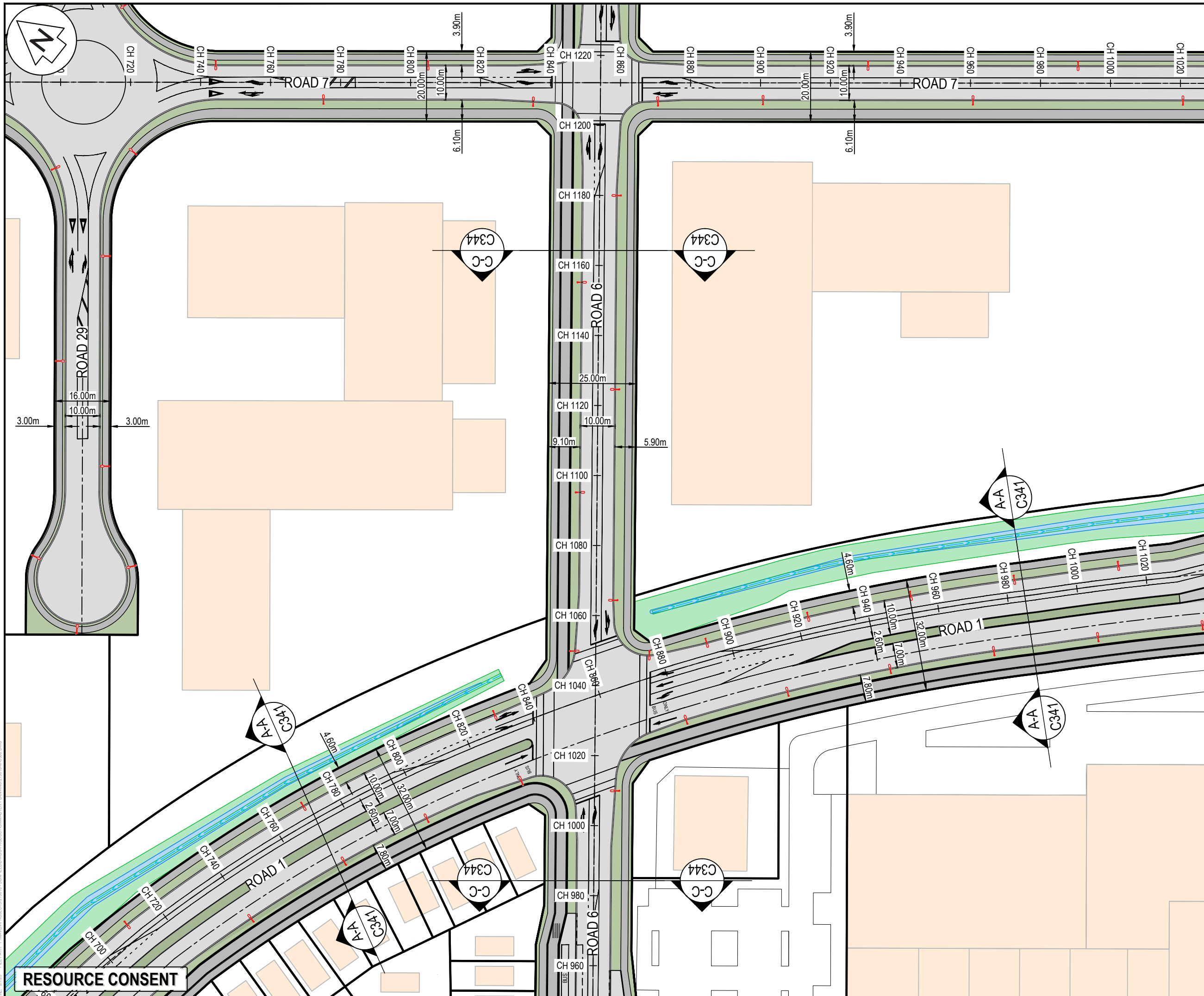
Project
**SUNFIELD DEVELOPMENT
 ARDMORE, AUCKLAND
 SUPERLOT 18, 19, 20, 21
 FOR SUNFIELD
 DEVELOPMENTS LIMITED**

Title
**PROPOSED
 ROADING PLAN
 ROAD 6**

Project no.	215010
Scale	1:1000 @ A3
Cad file	215010-M-C300.DWG
Drawing no.	M-C325-4
Rev	A

DATE: 2/25 FILE PATH: F:\Maven\Projects\215010 - SUNFIELD\DWG\PRODUCTION\MASTER PLANNING\215010A-C300.DWG

RESOURCE CONSENT



- NOTES
- ALL WORKS TO BE IN ACCORDANCE WITH AUCKLAND COUNCIL STANDARDS.
 - CONTRACTOR IS TO AVOID USING GPS FOR SET OUT OF THE KERB LEVELS WHERE GRADIENTS ARE LESS THAN 1%.
 - IT IS THE CONTRACTORS RESPONSIBILITY TO LOCATE ALL SERVICES THAT MAY BE AFFECTED BY THEIR OPERATIONS.
 - THE CONTRACTOR SHALL COMPLY WITH ALL RELEVANT HEALTH AND SAFETY REQUIREMENTS.
 - THE CONTRACTOR SHALL OBTAIN ALL NECESSARY APPROVAL FROM UTILITY OPERATORS BEFORE COMMENCING WORK UNDER OR NEAR THEIR SERVICES.
 - FINAL PAVEMENT DESIGN SUBJECT TO CBR/BEAM TESTS ON SUBGRADE MATERIAL.
 - SETOUT SCHEDULE WITH COORDINATES OF CHAINAGE POINTS ALONG ROAD CENTRELINE TO BE SUPPLIED TO THE CONTRACTOR PRIOR TO CONSTRUCTION.
 - REFER TO LONG SECTION FOR FINISHED CENTRELINE LEVELS. REFER TO TYPICAL CROSS SECTIONS TO OBTAIN LEVELS FOR OTHER LOCATIONS.
 - ALL DUCTS SHALL HAVE LOCATIONS MARKED ON KERB LINES IN ACCORDANCE WITH SPECIFICATION.

LEGEND

CENTER LINE 1	WC100R (30m)
CENTER LINE 2	WC100R
NO STOPPING LINE	Y1100R1x1
CONTINUITY LINE	W1100R1x3
LIMIT LINE	WC300R
	EX BDY
	PROP BDY
AC	AC PAVING
CB	BRUSHED CONCRETE
CEA	EXPOSED CONCRETE
DC	DISH CHANNEL
K&C	KERB AND CHANNEL
K&N	KERB AND NIB
WS	WHEEL STOP
	PROP SWCP SINGLE
	PROP STREET LIGHT
	PROP STREET SIGN
	ROAD NAME SIGN
	TACTILE PAVERS
	PR SWALE

A	RESOURCE CONSENT	DIJ	02/2025
Rev	Description	By	Date
Survey	BY		MM/YYYY
Design	BY		MM/YYYY
Drawn	YC		11/24
Checked	BY		DATE

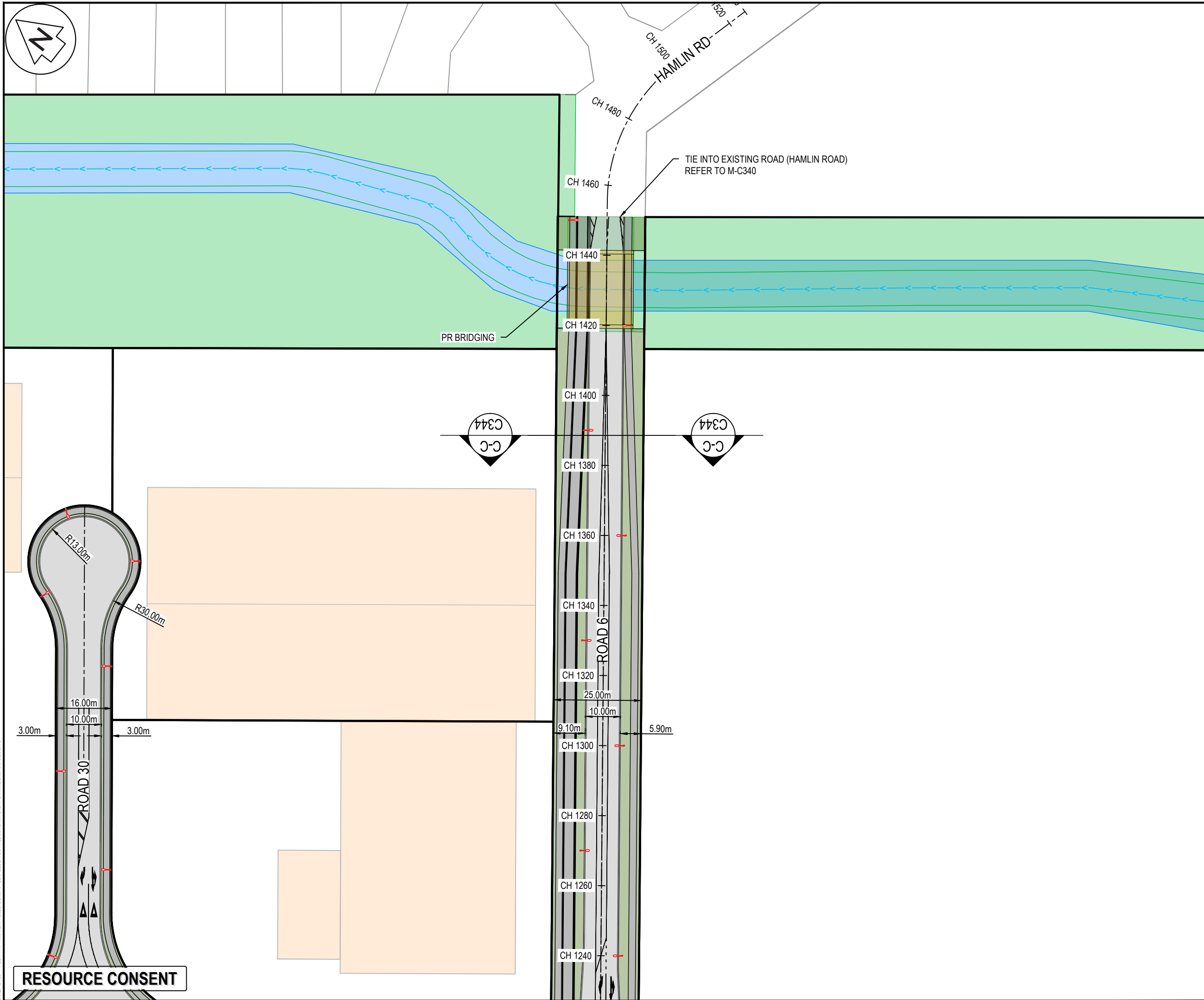
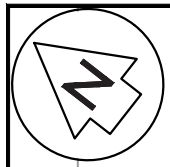
Maven Associates
 09 571 0050
 info@maven.co.nz
 www.maven.co.nz
 5 Owens Road, Epsom
 Auckland 1023

Project
**SUNFIELD DEVELOPMENT
 ARDMORE, AUCKLAND
 SUPERLOT 18, 19, 20, 21
 FOR SUNFIELD
 DEVELOPMENTS LIMITED**

Title
**PROPOSED
 ROADING PLAN
 ROAD 6**

Project no.	215010
Scale	1:1000 @ A3
Cad file	215010-M-C300.DWG
Drawing no.	M-C325-5
Rev	A

RESOURCE CONSENT



- NOTES
1. ALL WORKS TO BE IN ACCORDANCE WITH AUCKLAND COUNCIL STANDARDS.
 2. CONTRACTOR IS TO AVOID USING GPS FOR SET OUT OF THE KERB LEVELS WHERE GRADIENTS ARE LESS THAN 1%.
 3. IT IS THE CONTRACTORS RESPONSIBILITY TO LOCATE ALL SERVICES THAT MAY BE AFFECTED BY THEIR OPERATIONS.
 4. THE CONTRACTOR SHALL COMPLY WITH ALL RELEVANT HEALTH AND SAFETY REQUIREMENTS.
 5. THE CONTRACTOR SHALL OBTAIN ALL NECESSARY APPROVAL FROM UTILITY OPERATORS BEFORE COMMENCING WORK UNDER OR NEAR THEIR SERVICES.
 6. FINAL PAVEMENT DESIGN SUBJECT TO CBR/BEAM TESTS ON SUBGRADE MATERIAL.
 7. SETOUT SCHEDULE WITH COORDINATES OF CHAINAGE POINTS ALONG ROAD CENTRELINE TO BE SUPPLIED TO THE CONTRACTOR PRIOR TO CONSTRUCTION.
 8. REFER TO LONG SECTION FOR FINISHED CENTRELINE LEVELS. REFER TO TYPICAL CROSS SECTIONS TO OBTAIN LEVELS FOR OTHER LOCATIONS.
 9. ALL DUCTS SHALL HAVE LOCATIONS MARKED ON KERB LINES IN ACCORDANCE WITH SPECIFICATION.

LEGEND

CENTER LINE 1	WC100R (30m)
CENTER LINE 2	WC100R
NO STOPPING LINE	Y1100R1x1
CONTINUITY LINE	W1100R1x3
LIMIT LINE	WC300R
	EX BDY
	PROP BDY
AC	AC PAVING
CB	BRUSHED CONCRETE
CEA	EXPOSED CONCRETE
DC	DISH CHANNEL
K&C	KERB AND CHANNEL
K&N	KERB AND NIB
WS	WHEEL STOP
	PROP SWCP SINGLE
	PROP STREET LIGHT
	PROP STREET SIGN
	ROAD NAME SIGN
	TACTILE PAVERS
	PR SWALE

A	RESOURCE CONSENT	DIJ	02/2025
Rev	Description	By	Date
Survey	BY		MM/YYYY
Design	BY		MM/YYYY
Drawn	YC		11/24
Checked	BY		DATE

M Maven Associates
 09 571 0050
 info@maven.co.nz
 www.maven.co.nz
 5 Owens Road, Epsom
 Auckland 1023

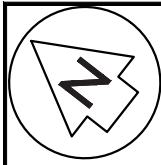
Project
**SUNFIELD DEVELOPMENT
 ARDMORE, AUCKLAND
 SUPERLOT 18, 19, 20, 21
 FOR SUNFIELD
 DEVELOPMENTS LIMITED**

Title
**PROPOSED
 ROADING PLAN
 ROAD 6**

Project no.	215010
Scale	1:1000 @ A3
Cad file	215010-M-C300.DWG
Drawing no.	M-C325-6
Rev	A

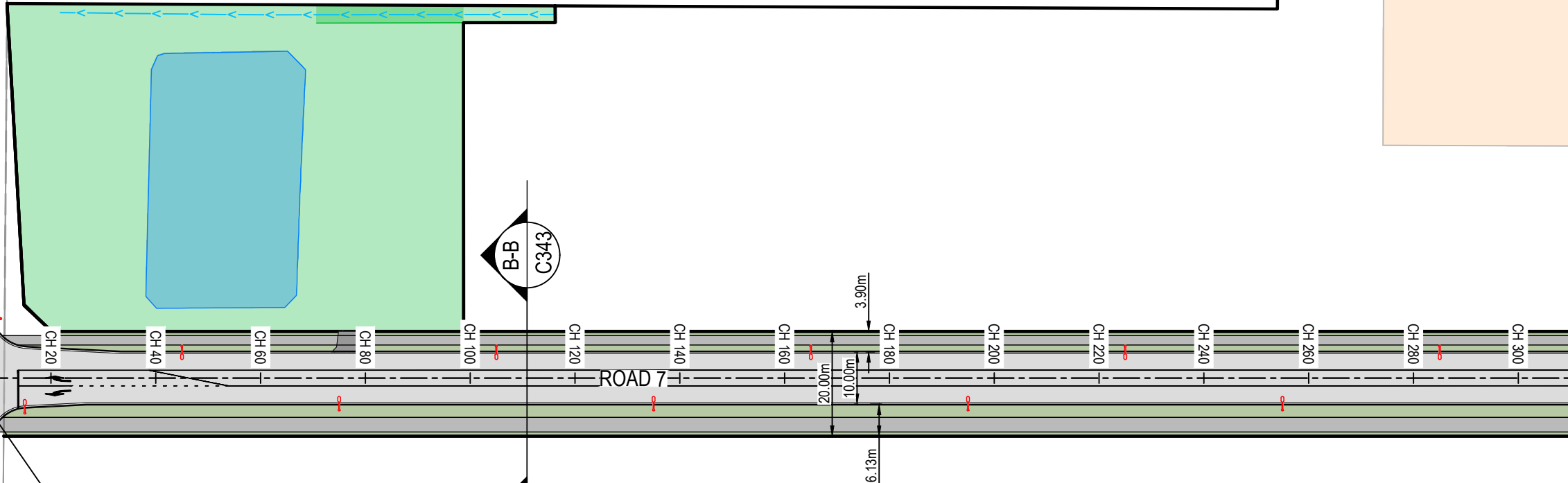
DATE: 2/25 FILE PATH: F:\MAVEN\PROJECTS\215010 - SUNFIELD\DWG\PRODUCTION\MASTER PLANNING\215010A\M-C300.DWG

RESOURCE CONSENT



AIRFIELD RD

AIRFIELD RD



UPGRADE EXTERNAL INTERSECTION
REFER TO M-C340

- NOTES
1. ALL WORKS TO BE IN ACCORDANCE WITH AUCKLAND COUNCIL STANDARDS.
 2. CONTRACTOR IS TO AVOID USING GPS FOR SET OUT OF THE KERB LEVELS WHERE GRADIENTS ARE LESS THAN 1%.
 3. IT IS THE CONTRACTORS RESPONSIBILITY TO LOCATE ALL SERVICES THAT MAY BE AFFECTED BY THEIR OPERATIONS.
 4. THE CONTRACTOR SHALL COMPLY WITH ALL RELEVANT HEALTH AND SAFETY REQUIREMENTS.
 5. THE CONTRACTOR SHALL OBTAIN ALL NECESSARY APPROVAL FROM UTILITY OPERATORS BEFORE COMMENCING WORK UNDER OR NEAR THEIR SERVICES.
 6. FINAL PAVEMENT DESIGN SUBJECT TO CBR/BEAM TESTS ON SUBGRADE MATERIAL.
 7. SETOUT SCHEDULE WITH COORDINATES OF CHAINAGE POINTS ALONG ROAD CENTRELINE TO BE SUPPLIED TO THE CONTRACTOR PRIOR TO CONSTRUCTION.
 8. REFER TO LONG SECTION FOR FINISHED CENTRELINE LEVELS. REFER TO TYPICAL CROSS SECTIONS TO OBTAIN LEVELS FOR OTHER LOCATIONS.
 9. ALL DUCTS SHALL HAVE LOCATIONS MARKED ON KERB LINES IN ACCORDANCE WITH SPECIFICATION.

LEGEND

CENTER LINE 1	WC100R (30m)
CENTER LINE 2	WC100R
NO STOPPING LINE	Y1100R1x1
CONTINUITY LINE	W1100R1x3
LIMIT LINE	WC300R
	EX BDY
	PROP BDY
AC	AC PAVING
CB	BRUSHED CONCRETE
CEA	EXPOSED CONCRETE
DC	DISH CHANNEL
K&C	KERB AND CHANNEL
K&N	KERB AND NIB
WS	WHEEL STOP
	PROP SWCP SINGLE
	PROP STREET LIGHT
	PROP STREET SIGN
	ROAD NAME SIGN
	TACTILE PAVERS
	PR SWALE

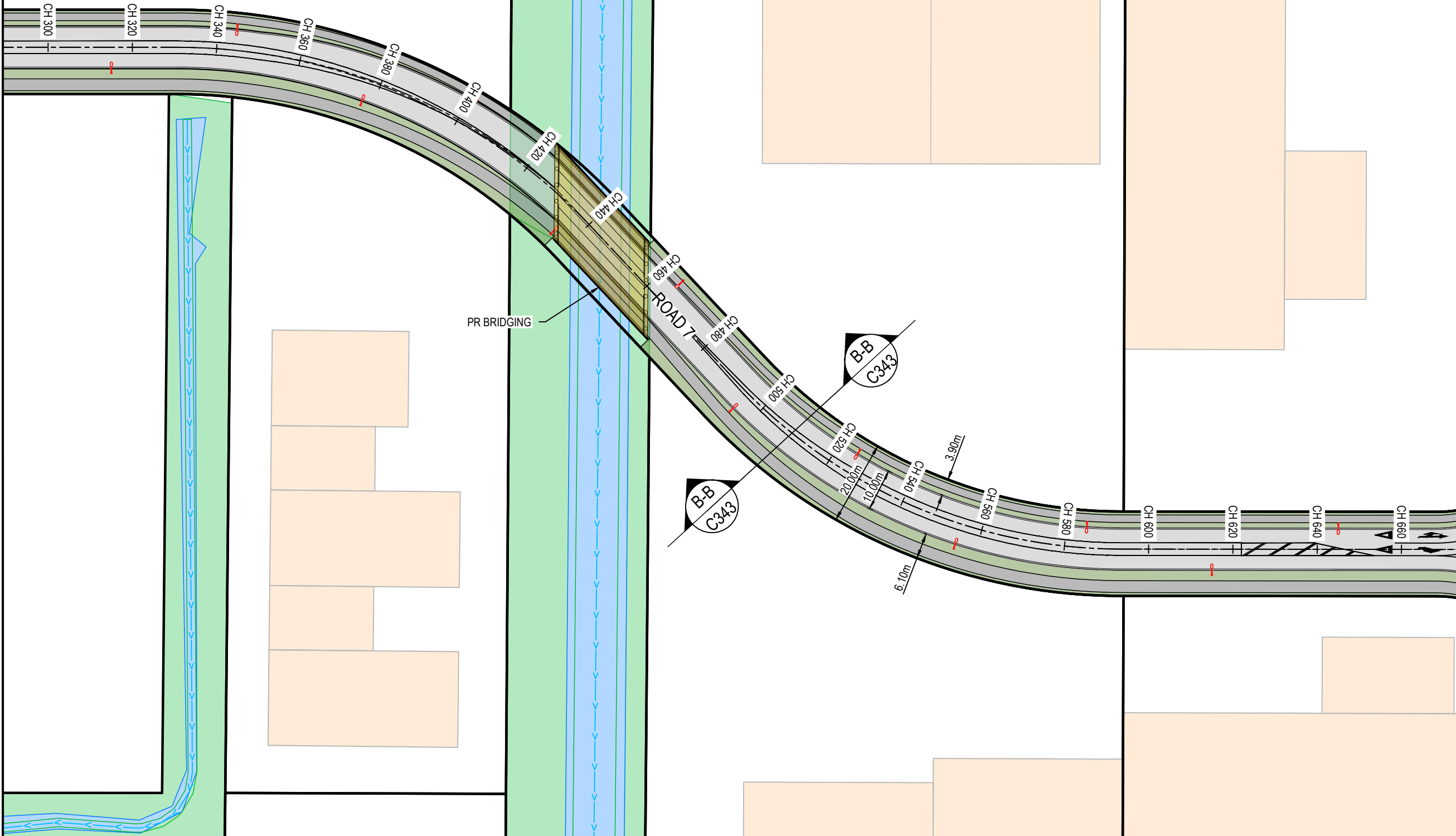
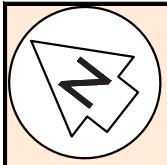
A	RESOURCE CONSENT	DIJ	02/2025
Rev	Description	By	Date
Survey	BY	MM/YYYY	
Design	BY	MM/YYYY	
Drawn	YC	11/24	
Checked	BY	DATE	

Project
**SUNFIELD DEVELOPMENT
ARDMORE, AUCKLAND
SUPERLOT 18, 19, 20, 21
FOR SUNFIELD
DEVELOPMENTS LIMITED**

Title
**PROPOSED
ROADING PLAN
ROAD 7**

Project no.	215010
Scale	1:1000 @ A3
Cad file	215010-M-C300.DWG
Drawing no.	M-C326-1
Rev	A

RESOURCE CONSENT



- NOTES**
1. ALL WORKS TO BE IN ACCORDANCE WITH AUCKLAND COUNCIL STANDARDS.
 2. CONTRACTOR IS TO AVOID USING GPS FOR SET OUT OF THE KERB LEVELS WHERE GRADIENTS ARE LESS THAN 1%.
 3. IT IS THE CONTRACTORS RESPONSIBILITY TO LOCATE ALL SERVICES THAT MAY BE AFFECTED BY THEIR OPERATIONS.
 4. THE CONTRACTOR SHALL COMPLY WITH ALL RELEVANT HEALTH AND SAFETY REQUIREMENTS.
 5. THE CONTRACTOR SHALL OBTAIN ALL NECESSARY APPROVAL FROM UTILITY OPERATORS BEFORE COMMENCING WORK UNDER OR NEAR THEIR SERVICES.
 6. FINAL PAVEMENT DESIGN SUBJECT TO CBR/BEAM TESTS ON SUBGRADE MATERIAL.
 7. SETOUT SCHEDULE WITH COORDINATES OF CHAINAGE POINTS ALONG ROAD CENTRELINE TO BE SUPPLIED TO THE CONTRACTOR PRIOR TO CONSTRUCTION.
 8. REFER TO LONG SECTION FOR FINISHED CENTRELINE LEVELS. REFER TO TYPICAL CROSS SECTIONS TO OBTAIN LEVELS FOR OTHER LOCATIONS.
 9. ALL DUCTS SHALL HAVE LOCATIONS MARKED ON KERB LINES IN ACCORDANCE WITH SPECIFICATION.

LEGEND

CENTER LINE 1	WC100R (30m)
CENTER LINE 2	WC100R
NO STOPPING LINE	Y1100R1x1
CONTINUITY LINE	W1100R1x3
LIMIT LINE	WC300R
	EX BDY
	PROP BDY
AC	AC PAVING
CB	BRUSHED CONCRETE
CEA	EXPOSED CONCRETE
DC	DISH CHANNEL
K&C	KERB AND CHANNEL
K&N	KERB AND NIB
WS	WHEEL STOP
	PROP SWCP SINGLE
	PROP STREET LIGHT
	PROP STREET SIGN
	ROAD NAME SIGN
	TACTILE PAVERS
	PR SWALE

A	RESOURCE CONSENT	DIJ	02/2025
Rev	Description	By	Date
Survey	BY		MM/YYYY
Design	BY		MM/YYYY
Drawn	YC		11/24
Checked	BY		DATE

M **Maven Associates**
 09 571 0050
 info@maven.co.nz
 www.maven.co.nz
 5 Owens Road, Epsom
 Auckland 1023

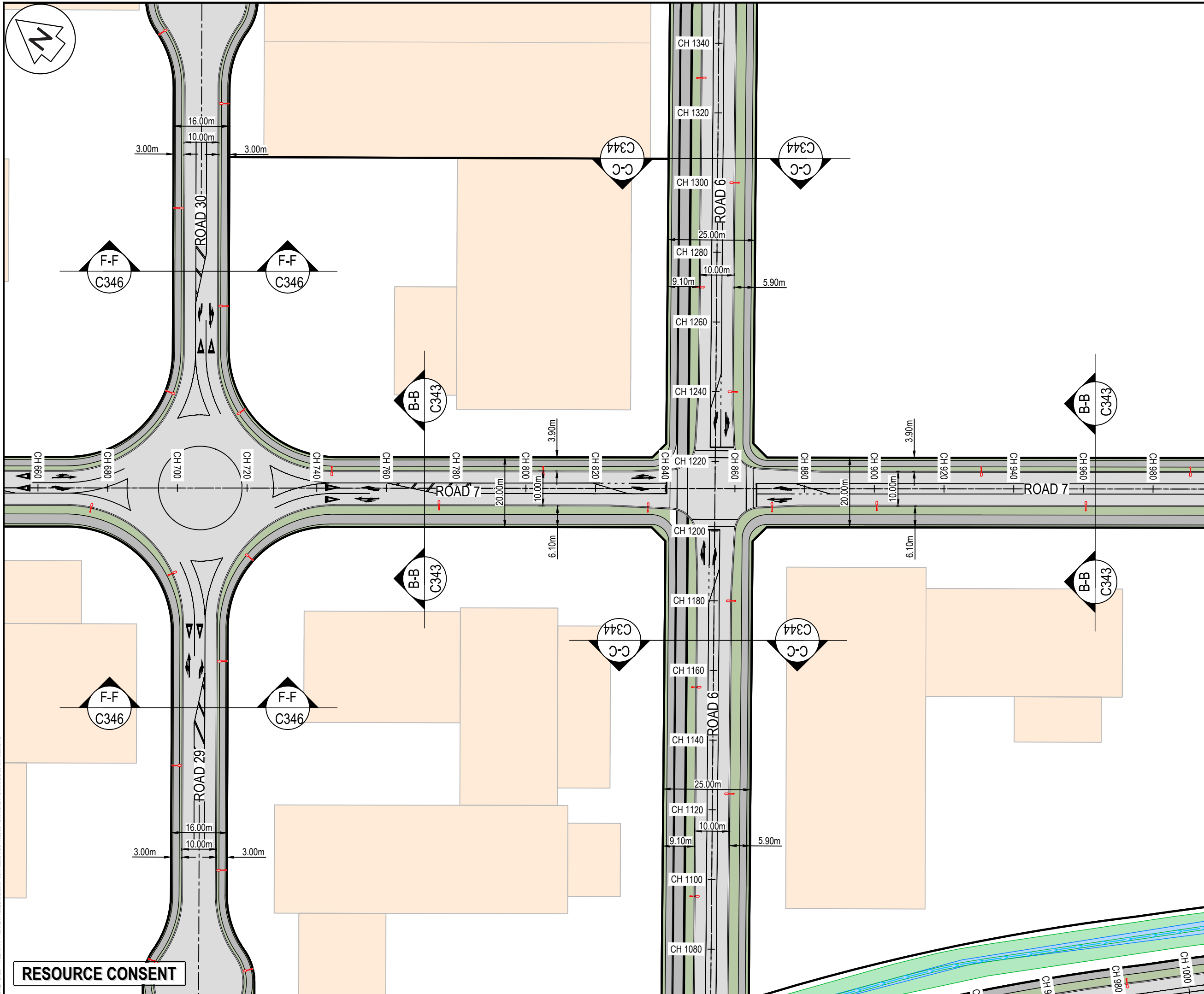
Project
**SUNFIELD DEVELOPMENT
 ARDMORE, AUCKLAND
 SUPERLOT 18, 19, 20, 21
 FOR SUNFIELD
 DEVELOPMENTS LIMITED**

Title
**PROPOSED
 ROADING PLAN
 ROAD 7**

Project no.	215010
Scale	1:1000 @ A3
Cad file	215010-M-C300.DWG
Drawing no.	M-C326-2
Rev	A

DATE: 2/25 FILE PATH: F:\MAVEN\PROJECTS\215010 - SUNFIELD\DWGS\PRODUCTION\MASTER PLANNING\215010A-M-C300.DWG

RESOURCE CONSENT



- NOTES
1. ALL WORKS TO BE IN ACCORDANCE WITH AUCKLAND COUNCIL STANDARDS.
 2. CONTRACTOR IS TO AVOID USING GPS FOR SET OUT OF THE KERB LEVELS WHERE GRADIENTS ARE LESS THAN 1%.
 3. IT IS THE CONTRACTORS RESPONSIBILITY TO LOCATE ALL SERVICES THAT MAY BE AFFECTED BY THEIR OPERATIONS.
 4. THE CONTRACTOR SHALL COMPLY WITH ALL RELEVANT HEALTH AND SAFETY REQUIREMENTS.
 5. THE CONTRACTOR SHALL OBTAIN ALL NECESSARY APPROVAL FROM UTILITY OPERATORS BEFORE COMMENCING WORK UNDER OR NEAR THEIR SERVICES.
 6. FINAL PAVEMENT DESIGN SUBJECT TO CBR/BEAM TESTS ON SUBGRADE MATERIAL.
 7. SETOUT SCHEDULE WITH COORDINATES OF CHAINAGE POINTS ALONG ROAD CENTRELINE TO BE SUPPLIED TO THE CONTRACTOR PRIOR TO CONSTRUCTION.
 8. REFER TO LONG SECTION FOR FINISHED CENTRELINE LEVELS. REFER TO TYPICAL CROSS SECTIONS TO OBTAIN LEVELS FOR OTHER LOCATIONS.
 9. ALL DUCTS SHALL HAVE LOCATIONS MARKED ON KERB LINES IN ACCORDANCE WITH SPECIFICATION.

LEGEND

CENTER LINE 1	WC100R (30m)
CENTER LINE 2	WC100R
NO STOPPING LINE	Y1100R1x1
CONTINUITY LINE	W1100R1x3
LIMIT LINE	WC300R
	EX BDY
	PROP BDY
AC	AC PAVING
CB	BRUSHED CONCRETE
CEA	EXPOSED CONCRETE
DC	DISH CHANNEL
K&C	KERB AND CHANNEL
K&N	KERB AND NIB
WS	WHEEL STOP
	PROP SWCP SINGLE
	PROP STREET LIGHT
	PROP STREET SIGN
	ROAD NAME SIGN
	TACTILE PAVERS
	PR SWALE

A	RESOURCE CONSENT	DIJ	02/2025
Rev	Description	By	Date
Survey	BY	MM/YYYY	
Design	BY	MM/YYYY	
Drawn	YC	11/24	
Checked	BY	DATE	

M **Maven Associates**
 09 571 0050
 info@maven.co.nz
 www.maven.co.nz
 5 Owens Road, Epsom
 Auckland 1023

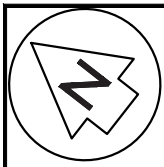
Project
**SUNFIELD DEVELOPMENT
 ARDMORE, AUCKLAND
 SUPERLOT 18, 19, 20, 21
 FOR SUNFIELD
 DEVELOPMENTS LIMITED**

Title
**PROPOSED
 ROADING PLAN
 ROAD 7**

Project no.	215010
Scale	1:1000 @ A3
Cad file	215010-M-C300.DWG
Drawing no.	M-C326-3
Rev	A

DATE: 2/25 FILE PATH: F:\MAVEN\PROJECTS\215010 - SUNFIELD\DWG\PRODUCTION\MASTER PLANNING\215010A.M-C300.DWG

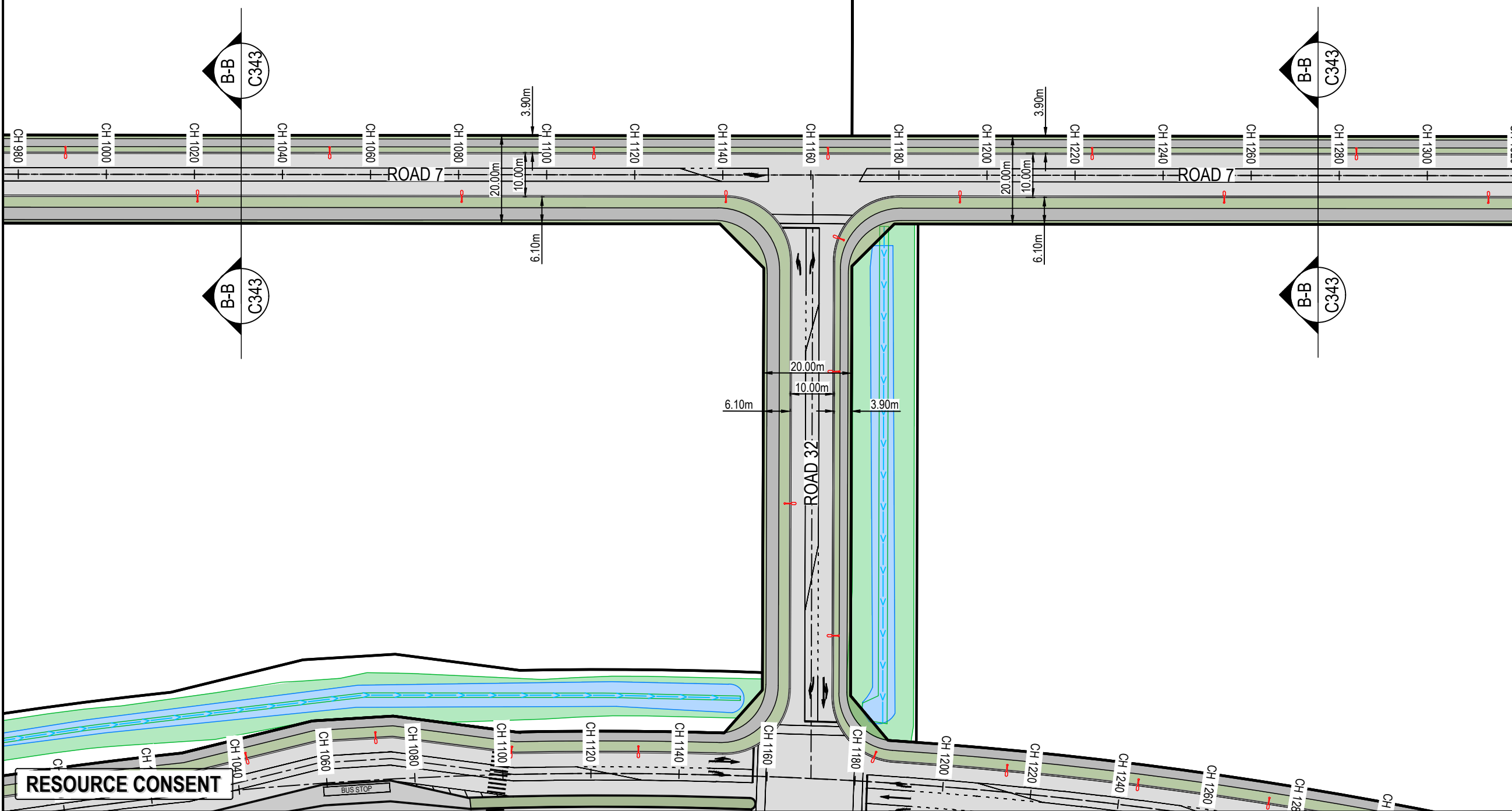
RESOURCE CONSENT



- NOTES
1. ALL WORKS TO BE IN ACCORDANCE WITH AUCKLAND COUNCIL STANDARDS.
 2. CONTRACTOR IS TO AVOID USING GPS FOR SET OUT OF THE KERB LEVELS WHERE GRADIENTS ARE LESS THAN 1%.
 3. IT IS THE CONTRACTORS RESPONSIBILITY TO LOCATE ALL SERVICES THAT MAY BE AFFECTED BY THEIR OPERATIONS.
 4. THE CONTRACTOR SHALL COMPLY WITH ALL RELEVANT HEALTH AND SAFETY REQUIREMENTS.
 5. THE CONTRACTOR SHALL OBTAIN ALL NECESSARY APPROVAL FROM UTILITY OPERATORS BEFORE COMMENCING WORK UNDER OR NEAR THEIR SERVICES.
 6. FINAL PAVEMENT DESIGN SUBJECT TO CBR/BEM TESTS ON SUBGRADE MATERIAL.
 7. SETOUT SCHEDULE WITH COORDINATES OF CHAINAGE POINTS ALONG ROAD CENTRELINE TO BE SUPPLIED TO THE CONTRACTOR PRIOR TO CONSTRUCTION.
 8. REFER TO LONG SECTION FOR FINISHED CENTRELINE LEVELS. REFER TO TYPICAL CROSS SECTIONS TO OBTAIN LEVELS FOR OTHER LOCATIONS.
 9. ALL DUCTS SHALL HAVE LOCATIONS MARKED ON KERB LINES IN ACCORDANCE WITH SPECIFICATION.

LEGEND

CENTER LINE 1	WC100R (30m)
CENTER LINE 2	WC100R
NO STOPPING LINE	Y1100R1x1
CONTINUITY LINE	W1100R1x3
LIMIT LINE	WC300R
---	EX BDY
---	PROP BDY
AC	AC PAVING
CB	BRUSHED CONCRETE
CEA	EXPOSED CONCRETE
DC	DISH CHANNEL
K&C	KERB AND CHANNEL
K&N	KERB AND NIB
WS	WHEEL STOP
	PROP SWCP SINGLE
	PROP STREET LIGHT
	PROP STREET SIGN
	ROAD NAME SIGN
	TACTILE PAVERS
	PR SWALE



A	RESOURCE CONSENT	DIJ	02/2025
Rev	Description	By	Date
		By	Date
Survey	BY	MM/YYYY	
Design	BY	MM/YYYY	
Drawn	YC	11/24	
Checked	BY	DATE	

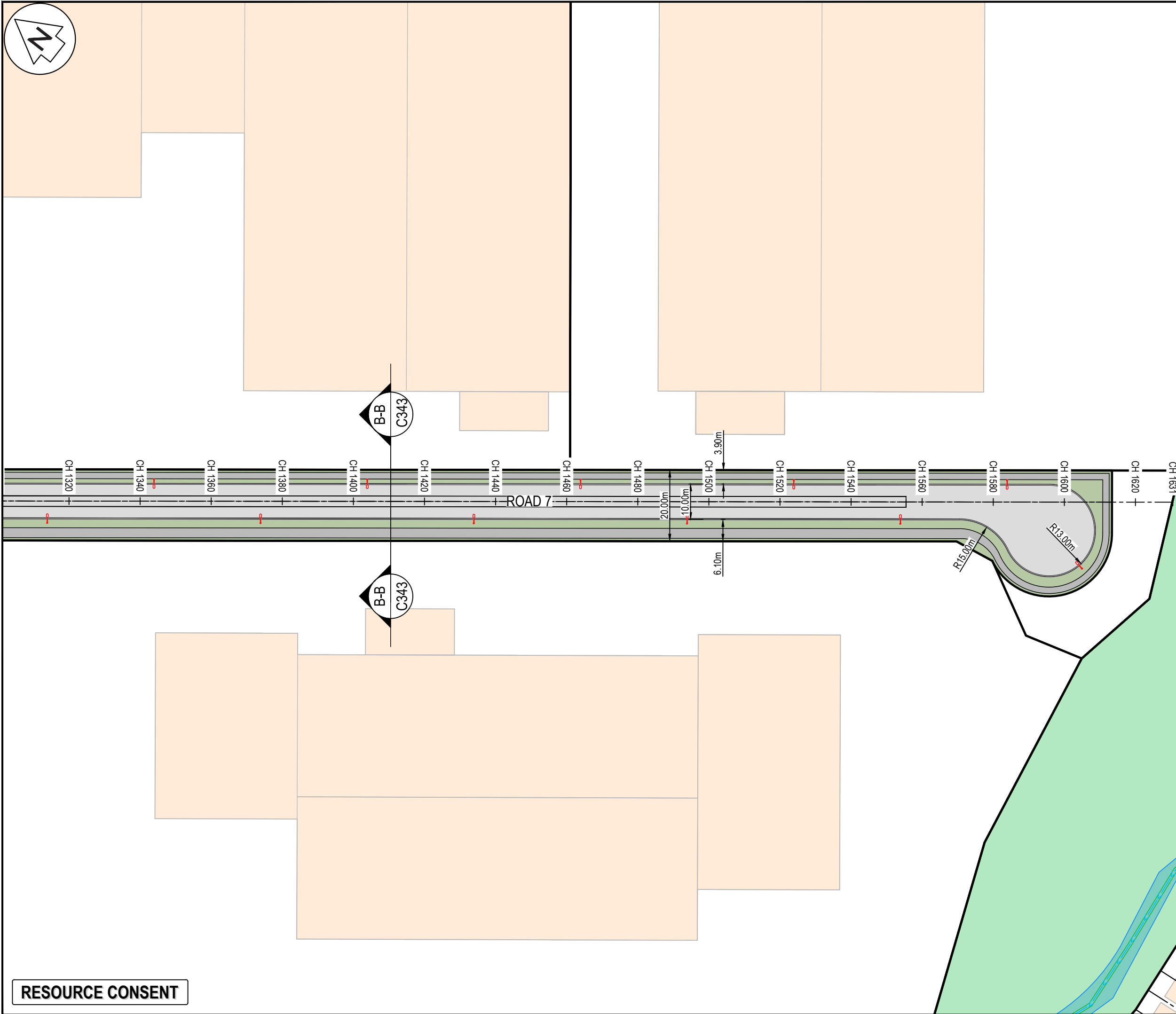
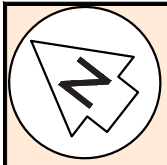
M **Maven Associates**
 09 571 0050
 info@maven.co.nz
 www.maven.co.nz
 5 Owens Road, Epsom
 Auckland 1023

Project
**SUNFIELD DEVELOPMENT
 ARDMORE, AUCKLAND
 SUPERLOT 18, 19, 20, 21
 FOR SUNFIELD
 DEVELOPMENTS LIMITED**

Title
**PROPOSED
 ROADING PLAN
 ROAD 7**

Project no.	215010
Scale	1:1000 @ A3
Cad file	215010-M-C300.DWG
Drawing no.	M-C326-4
Rev	A

DATE: 2/25 FILE PATH: F:\MAVEN\PROJECTS\215010 - SUNFIELD\DWG\PRODUCTION\MASTER PLANNING\215010A3.C300.DWG



- NOTES
1. ALL WORKS TO BE IN ACCORDANCE WITH AUCKLAND COUNCIL STANDARDS.
 2. CONTRACTOR IS TO AVOID USING GPS FOR SET OUT OF THE KERB LEVELS WHERE GRADIENTS ARE LESS THAN 1%.
 3. IT IS THE CONTRACTORS RESPONSIBILITY TO LOCATE ALL SERVICES THAT MAY BE AFFECTED BY THEIR OPERATIONS.
 4. THE CONTRACTOR SHALL COMPLY WITH ALL RELEVANT HEALTH AND SAFETY REQUIREMENTS.
 5. THE CONTRACTOR SHALL OBTAIN ALL NECESSARY APPROVAL FROM UTILITY OPERATORS BEFORE COMMENCING WORK UNDER OR NEAR THEIR SERVICES.
 6. FINAL PAVEMENT DESIGN SUBJECT TO CBR/BEM TESTS ON SUBGRADE MATERIAL.
 7. SETOUT SCHEDULE WITH COORDINATES OF CHAINAGE POINTS ALONG ROAD CENTRELINE TO BE SUPPLIED TO THE CONTRACTOR PRIOR TO CONSTRUCTION.
 8. REFER TO LONG SECTION FOR FINISHED CENTRELINE LEVELS. REFER TO TYPICAL CROSS SECTIONS TO OBTAIN LEVELS FOR OTHER LOCATIONS.
 9. ALL DUCTS SHALL HAVE LOCATIONS MARKED ON KERB LINES IN ACCORDANCE WITH SPECIFICATION.

LEGEND

CENTER LINE 1	WC100R (30m)
CENTER LINE 2	WC100R
NO STOPPING LINE	Y1100R1x1
CONTINUITY LINE	W1100R1x3
LIMIT LINE	WC300R
	EX BDY
	PROP BDY
AC	AC PAVING
CB	BRUSHED CONCRETE
CEA	EXPOSED CONCRETE
DC	DISH CHANNEL
K&C	KERB AND CHANNEL
K&N	KERB AND NIB
WS	WHEEL STOP
	PROP SWCP SINGLE
	PROP STREET LIGHT
	PROP STREET SIGN
	ROAD NAME SIGN
	TACTILE PAVERS
	PR SWALE

A	RESOURCE CONSENT	DIJ	02/2025
Rev	Description	By	Date
		By	Date
Survey	BY		MM/YYYY
Design	BY		MM/YYYY
Drawn	YC		11/24
Checked	BY		DATE

M **Maven Associates**
 09 571 0050
 info@maven.co.nz
 www.maven.co.nz
 5 Owens Road, Epsom
 Auckland 1023

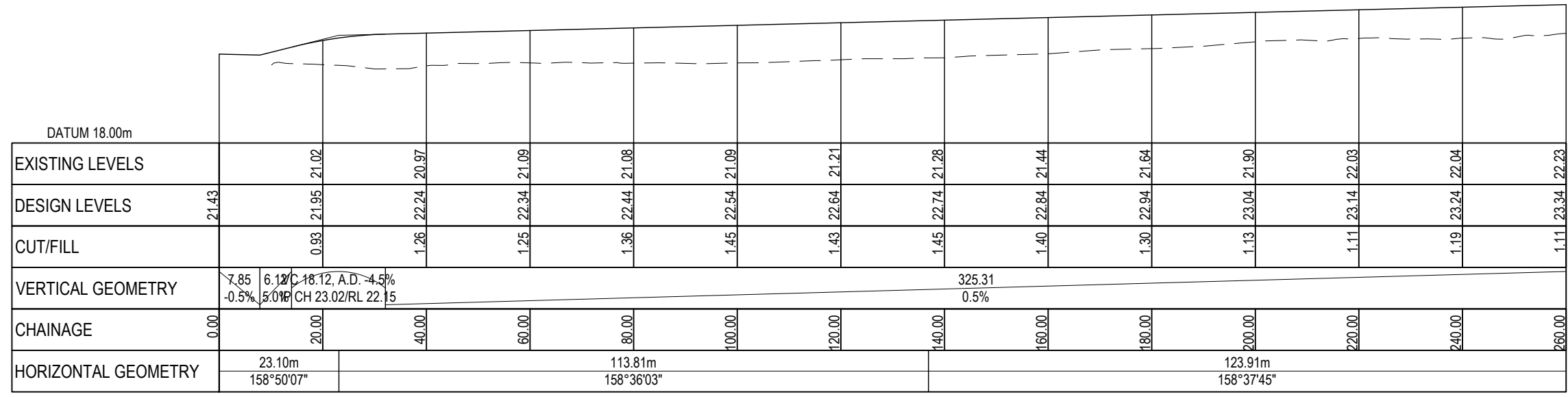
Project
**SUNFIELD DEVELOPMENT
 ARDMORE, AUCKLAND
 SUPERLOT 18, 19, 20, 21
 FOR SUNFIELD
 DEVELOPMENTS LIMITED**

Title
**PROPOSED
 ROADING PLAN
 ROAD 7**

Project no.	215010
Scale	1:1000 @ A3
Cad file	215010-M-C300.DWG
Drawing no.	M-C326-5
Rev	A

RESOURCE CONSENT

- NOTES
1. ALL WORKS TO BE IN ACCORDANCE WITH AUCKLAND COUNCIL STANDARDS.
 2. CONTRACTOR IS TO AVOID USING GPS FOR SET OUT OF THE KERB LEVELS WHERE GRADIENTS ARE LESS THAN 1%.
 3. IT IS THE CONTRACTORS RESPONSIBILITY TO LOCATE ALL SERVICES THAT MAY BE AFFECTED BY THEIR OPERATIONS.
 4. THE CONTRACTOR SHALL COMPLY WITH ALL RELEVANT HEALTH AND SAFETY REQUIREMENTS.
 5. THE CONTRACTOR SHALL OBTAIN ALL NECESSARY APPROVAL FROM UTILITY OPERATORS BEFORE COMMENCING WORK UNDER OR NEAR THEIR SERVICES.
 6. FINAL PAVEMENT DESIGN SUBJECT TO CBR/BEAM TESTS ON SUBGRADE MATERIAL.
 7. SETOUT SCHEDULE WITH COORDINATES OF CHAINAGE POINTS ALONG ROAD CENTRELINE TO BE SUPPLIED TO THE CONTRACTOR PRIOR TO CONSTRUCTION.
 8. REFER TO LONG SECTION FOR FINISHED CENTRELINE LEVELS. REFER TO TYPICAL CROSS SECTIONS TO OBTAIN LEVELS FOR OTHER LOCATIONS.
 9. ALL DUCTS SHALL HAVE LOCATIONS MARKED ON KERB LINES IN ACCORDANCE WITH SPECIFICATION.



ROAD 1 - 1
SCALE: HORI 1:1000 VERT 1:200

LEGEND
 - - - - - EX SURFACE
 _____ DESIGN SURFACE

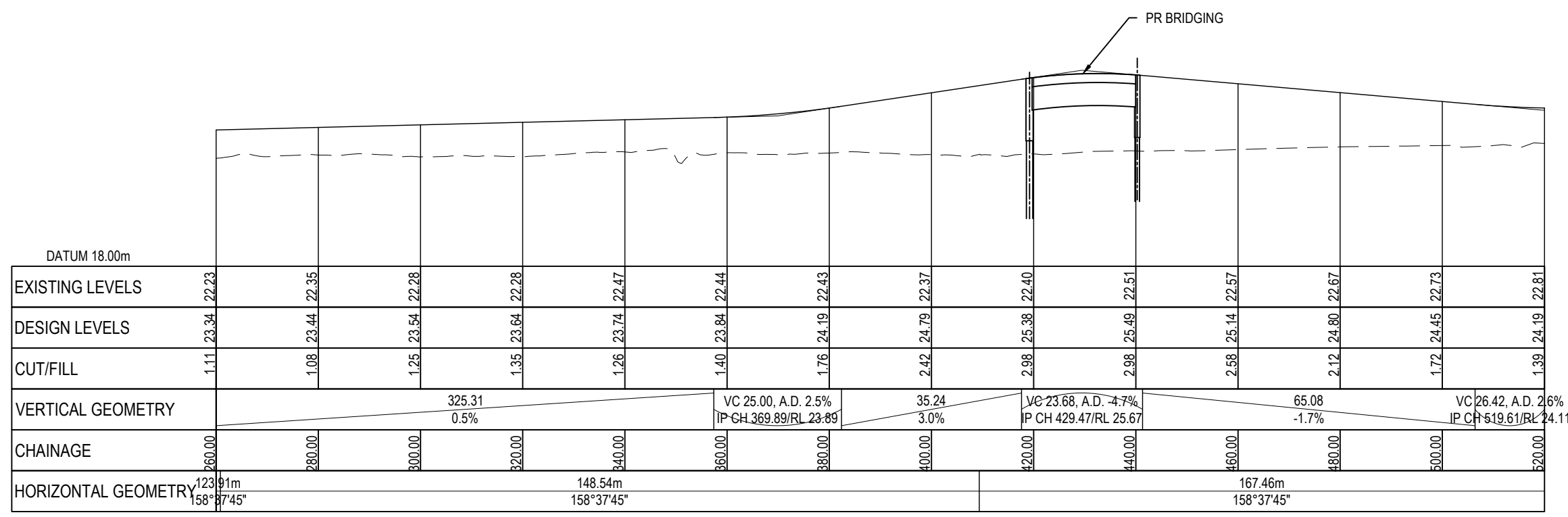
A	RESOURCE CONSENT	DIJ	02/2025
Rev	Description	By	Date
Survey	BY	MM/YYYY	
Design	BY	MM/YYYY	
Drawn	YC	11/24	
Checked	BY	DATE	

Maven Associates
 09 571 0050
 info@maven.co.nz
 www.maven.co.nz
 5 Owens Road, Epsom
 Auckland 1023

Project
**SUNFIELD DEVELOPMENT
 ARDMORE, AUCKLAND
 SUPERLOT 18, 19, 20, 21
 FOR SUNFIELD
 DEVELOPMENTS LIMITED**

Title
**PROPOSED ROADING
 LONGSECTION PLAN
 ROAD 1**

Project no.	215010
Scale	AS SHOWN
Cad file	215010-M-C300.DWG
Drawing no.	M-C330-1
Rev	A

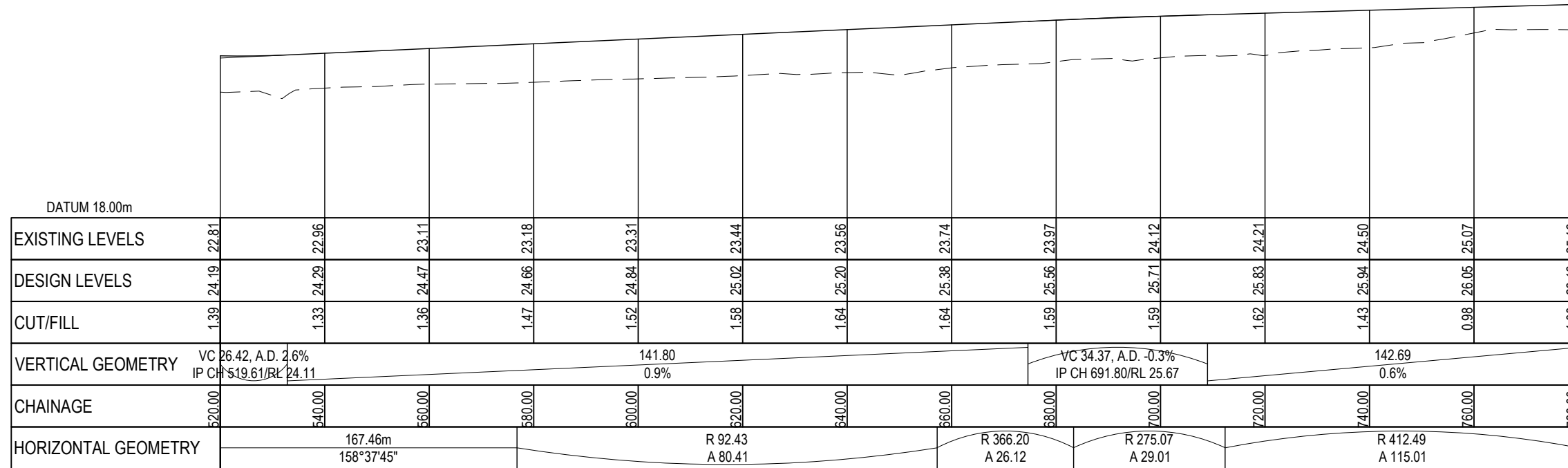


ROAD 1-2
SCALE: HORI 1:1000 VERT 1:200

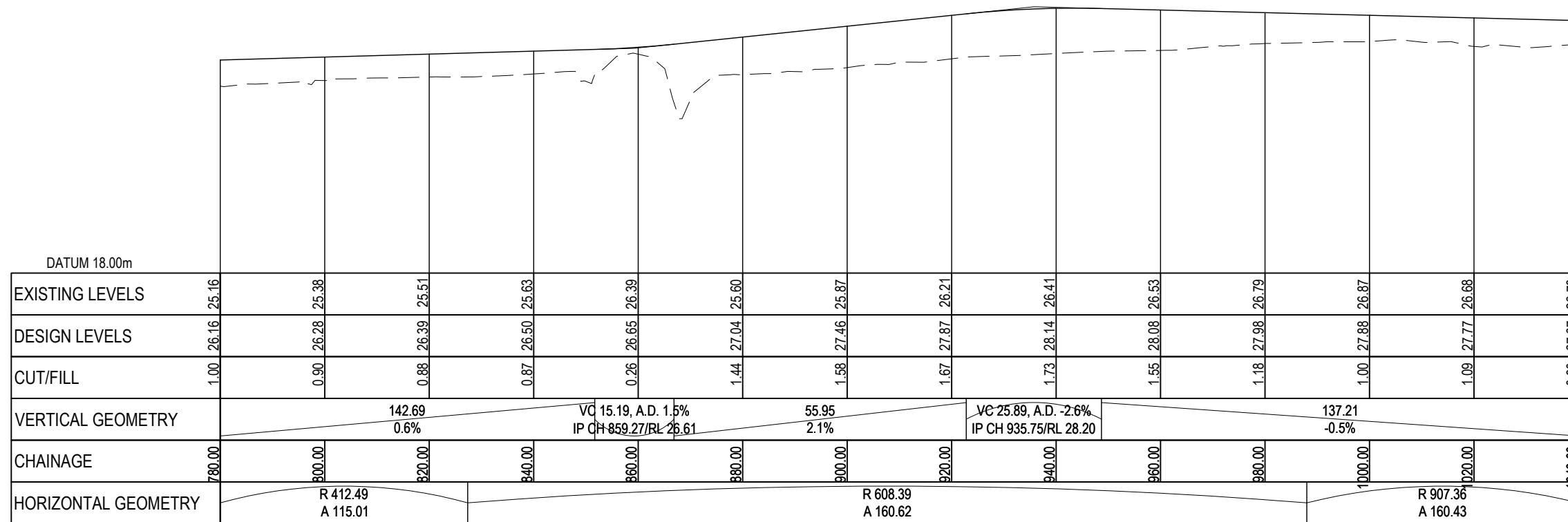
RESOURCE CONSENT

DATE: 27/25 FILEPATH: F:\M\PROJECTS\1819 SUNFIELD\PRODUCTION\MASTER PLANNING\1819\M-C300.DWG

DATE: 27/25 FILEPATH: F:\MVEN\PROJECTS\1819 - SUNFIELD\3D\PRODUCTION\MASTER PLANNING\1819\M-C300.DWG



ROAD 1 - 3
SCALE: HORI 1:1000 VERT 1:200



ROAD 1 - 4
SCALE: HORI 1:1000 VERT 1:200

- NOTES
- ALL WORKS TO BE IN ACCORDANCE WITH AUCKLAND COUNCIL STANDARDS.
 - CONTRACTOR IS TO AVOID USING GPS FOR SET OUT OF THE KERB LEVELS WHERE GRADIENTS ARE LESS THAN 1%.
 - IT IS THE CONTRACTORS RESPONSIBILITY TO LOCATE ALL SERVICES THAT MAY BE AFFECTED BY THEIR OPERATIONS.
 - THE CONTRACTOR SHALL COMPLY WITH ALL RELEVANT HEALTH AND SAFETY REQUIREMENTS.
 - THE CONTRACTOR SHALL OBTAIN ALL NECESSARY APPROVAL FROM UTILITY OPERATORS BEFORE COMMENCING WORK UNDER OR NEAR THEIR SERVICES.
 - FINAL PAVEMENT DESIGN SUBJECT TO CBR/BEAM TESTS ON SUBGRADE MATERIAL.
 - SETOUT SCHEDULE WITH COORDINATES OF CHAINAGE POINTS ALONG ROAD CENTRELINE TO BE SUPPLIED TO THE CONTRACTOR PRIOR TO CONSTRUCTION.
 - REFER TO LONG SECTION FOR FINISHED CENTRELINE LEVELS. REFER TO TYPICAL CROSS SECTIONS TO OBTAIN LEVELS FOR OTHER LOCATIONS.
 - ALL DUCTS SHALL HAVE LOCATIONS MARKED ON KERB LINES IN ACCORDANCE WITH SPECIFICATION.

LEGEND
 - - - - - EX SURFACE
 _____ DESIGN SURFACE

A	RESOURCE CONSENT	DIJ	02/2025
Rev	Description	By	Date
Survey	BY	MM/YYYY	
Design	BY	MM/YYYY	
Drawn	YC	11/24	
Checked	BY	DATE	



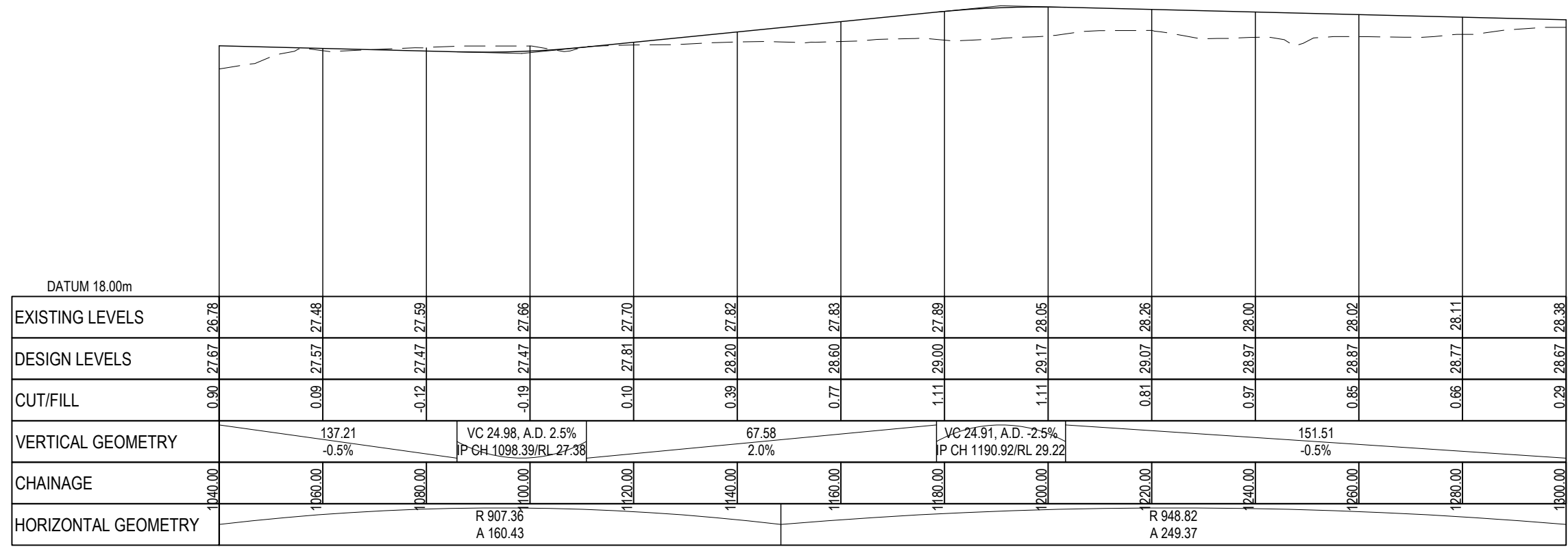
Project
**SUNFIELD DEVELOPMENT
 ARDMORE, AUCKLAND
 SUPERLOT 18, 19, 20, 21
 FOR SUNFIELD
 DEVELOPMENTS LIMITED**

Title
**PROPOSED ROADING
 LONGSECTION PLAN
 ROAD 1**

Project no.	215010
Scale	AS SHOWN
Cad file	215010-M-C300.DWG
Drawing no.	M-C330-2
Rev	A

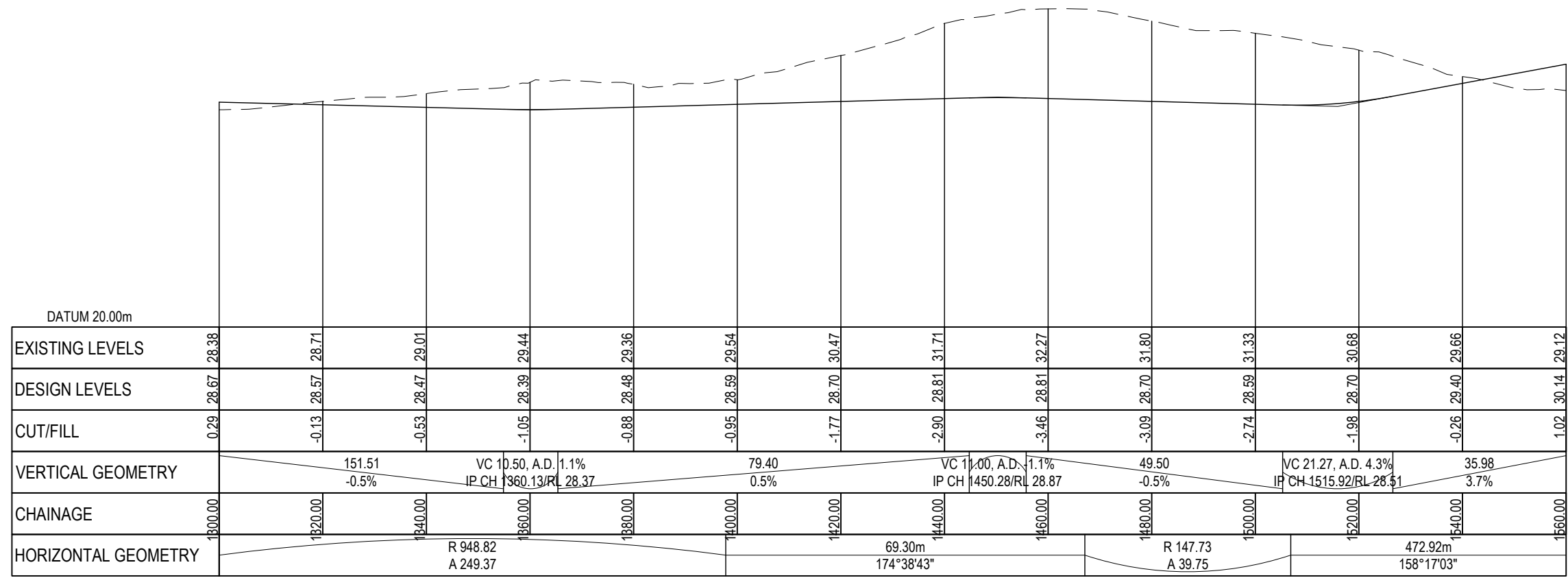
RESOURCE CONSENT

- NOTES
1. ALL WORKS TO BE IN ACCORDANCE WITH AUCKLAND COUNCIL STANDARDS.
 2. CONTRACTOR IS TO AVOID USING GPS FOR SET OUT OF THE KERB LEVELS WHERE GRADIENTS ARE LESS THAN 1%.
 3. IT IS THE CONTRACTORS RESPONSIBILITY TO LOCATE ALL SERVICES THAT MAY BE AFFECTED BY THEIR OPERATIONS.
 4. THE CONTRACTOR SHALL COMPLY WITH ALL RELEVANT HEALTH AND SAFETY REQUIREMENTS.
 5. THE CONTRACTOR SHALL OBTAIN ALL NECESSARY APPROVAL FROM UTILITY OPERATORS BEFORE COMMENCING WORK UNDER OR NEAR THEIR SERVICES.
 6. FINAL PAVEMENT DESIGN SUBJECT TO CBR/BEAM TESTS ON SUBGRADE MATERIAL.
 7. SETOUT SCHEDULE WITH COORDINATES OF CHAINAGE POINTS ALONG ROAD CENTRELINE TO BE SUPPLIED TO THE CONTRACTOR PRIOR TO CONSTRUCTION.
 8. REFER TO LONG SECTION FOR FINISHED CENTRELINE LEVELS. REFER TO TYPICAL CROSS SECTIONS TO OBTAIN LEVELS FOR OTHER LOCATIONS.
 9. ALL DUCTS SHALL HAVE LOCATIONS MARKED ON KERB LINES IN ACCORDANCE WITH SPECIFICATION.



ROAD 1 - 5
SCALE: HORI 1:1000 VERT 1:200

LEGEND
 - - - - - EX SURFACE
 _____ DESIGN SURFACE



ROAD 1 - 6
SCALE: HORI 1:1000 VERT 1:200

Rev	Description	By	Date
A	RESOURCE CONSENT	DIJ	02/2025

Survey	BY	MM/YYYY
Design	BY	MM/YYYY
Drawn	YC	11/24
Checked	BY	DATE

Maven Associates
 09 571 0050
 info@maven.co.nz
 www.maven.co.nz
 5 Owens Road, Epsom
 Auckland 1023

Project
**SUNFIELD DEVELOPMENT
 ARDMORE, AUCKLAND
 SUPERLOT 18, 19, 20, 21
 FOR SUNFIELD
 DEVELOPMENTS LIMITED**

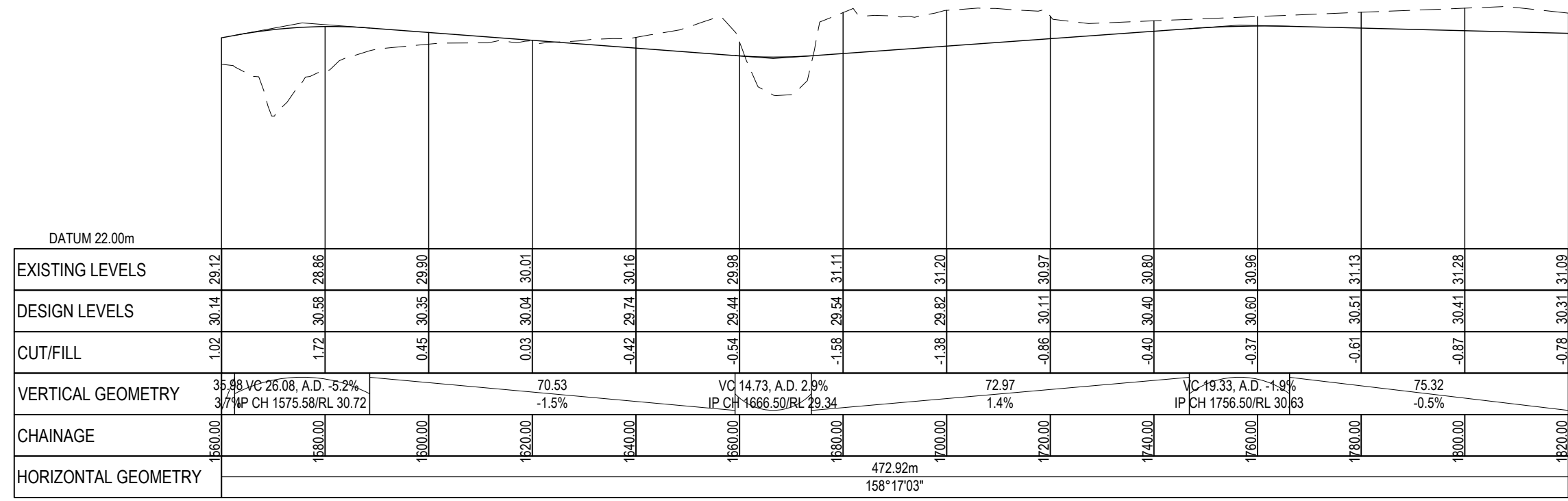
Title
**PROPOSED ROADING
 LONGSECTION PLAN
 ROAD 1**

Project no.	215010
Scale	AS SHOWN
Cad file	215010-M-C300.DWG
Drawing no.	M-C330-3
Rev	A

RESOURCE CONSENT

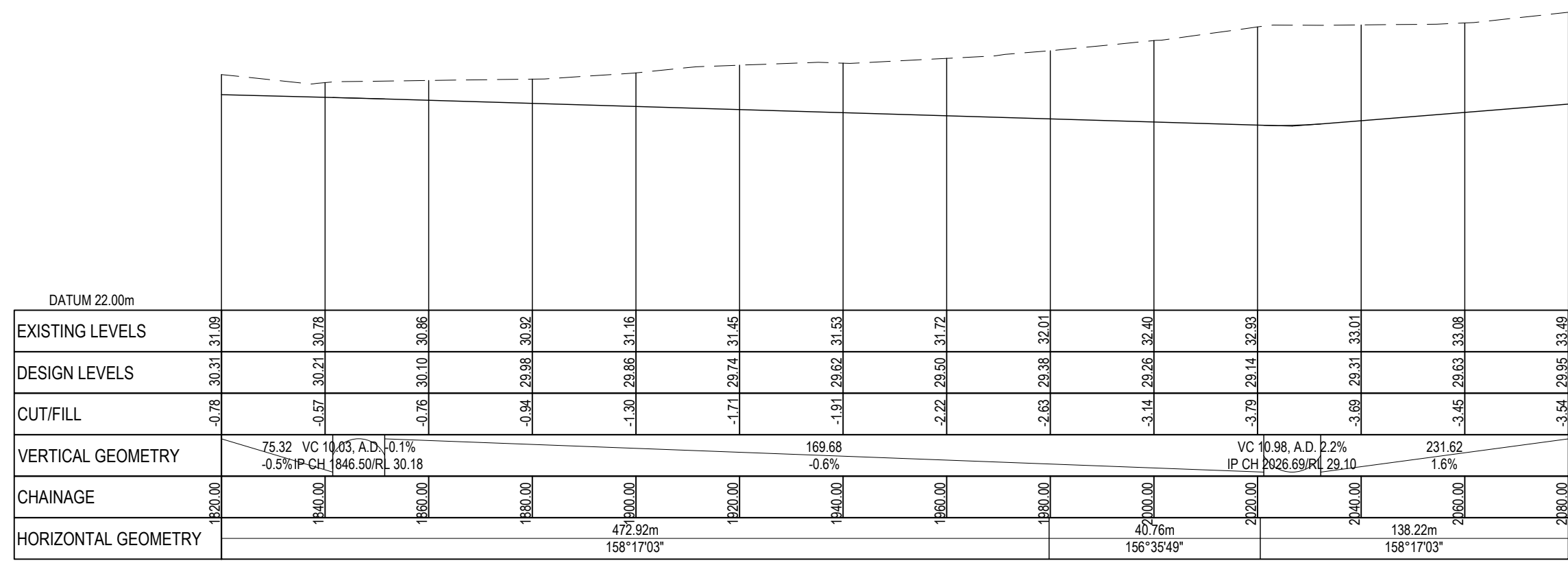
DATE: 27/25 FILEPATH: F:\MVEN\PROJECTS\1819 SUNFIELD\3D\PRODUCTION\MASTER PLANNING\1819\M-C300.DWG

- NOTES
1. ALL WORKS TO BE IN ACCORDANCE WITH AUCKLAND COUNCIL STANDARDS.
 2. CONTRACTOR IS TO AVOID USING GPS FOR SET OUT OF THE KERB LEVELS WHERE GRADIENTS ARE LESS THAN 1%.
 3. IT IS THE CONTRACTORS RESPONSIBILITY TO LOCATE ALL SERVICES THAT MAY BE AFFECTED BY THEIR OPERATIONS.
 4. THE CONTRACTOR SHALL COMPLY WITH ALL RELEVANT HEALTH AND SAFETY REQUIREMENTS.
 5. THE CONTRACTOR SHALL OBTAIN ALL NECESSARY APPROVAL FROM UTILITY OPERATORS BEFORE COMMENCING WORK UNDER OR NEAR THEIR SERVICES.
 6. FINAL PAVEMENT DESIGN SUBJECT TO CBR/BEAM TESTS ON SUBGRADE MATERIAL.
 7. SETOUT SCHEDULE WITH COORDINATES OF CHAINAGE POINTS ALONG ROAD CENTRELINE TO BE SUPPLIED TO THE CONTRACTOR PRIOR TO CONSTRUCTION.
 8. REFER TO LONG SECTION FOR FINISHED CENTRELINE LEVELS. REFER TO TYPICAL CROSS SECTIONS TO OBTAIN LEVELS FOR OTHER LOCATIONS.
 9. ALL DUCTS SHALL HAVE LOCATIONS MARKED ON KERB LINES IN ACCORDANCE WITH SPECIFICATION.



ROAD 1 - 7
SCALE: HORI 1:1000 VERT 1:200

LEGEND
 - - - - - EX SURFACE
 _____ DESIGN SURFACE



ROAD 1 - 8
SCALE: HORI 1:1000 VERT 1:200

A	RESOURCE CONSENT	DIJ	02/2025
Rev	Description	By	Date
Survey	BY	MM/YYYY	
Design	BY	MM/YYYY	
Drawn	YC	11/24	
Checked	BY	DATE	



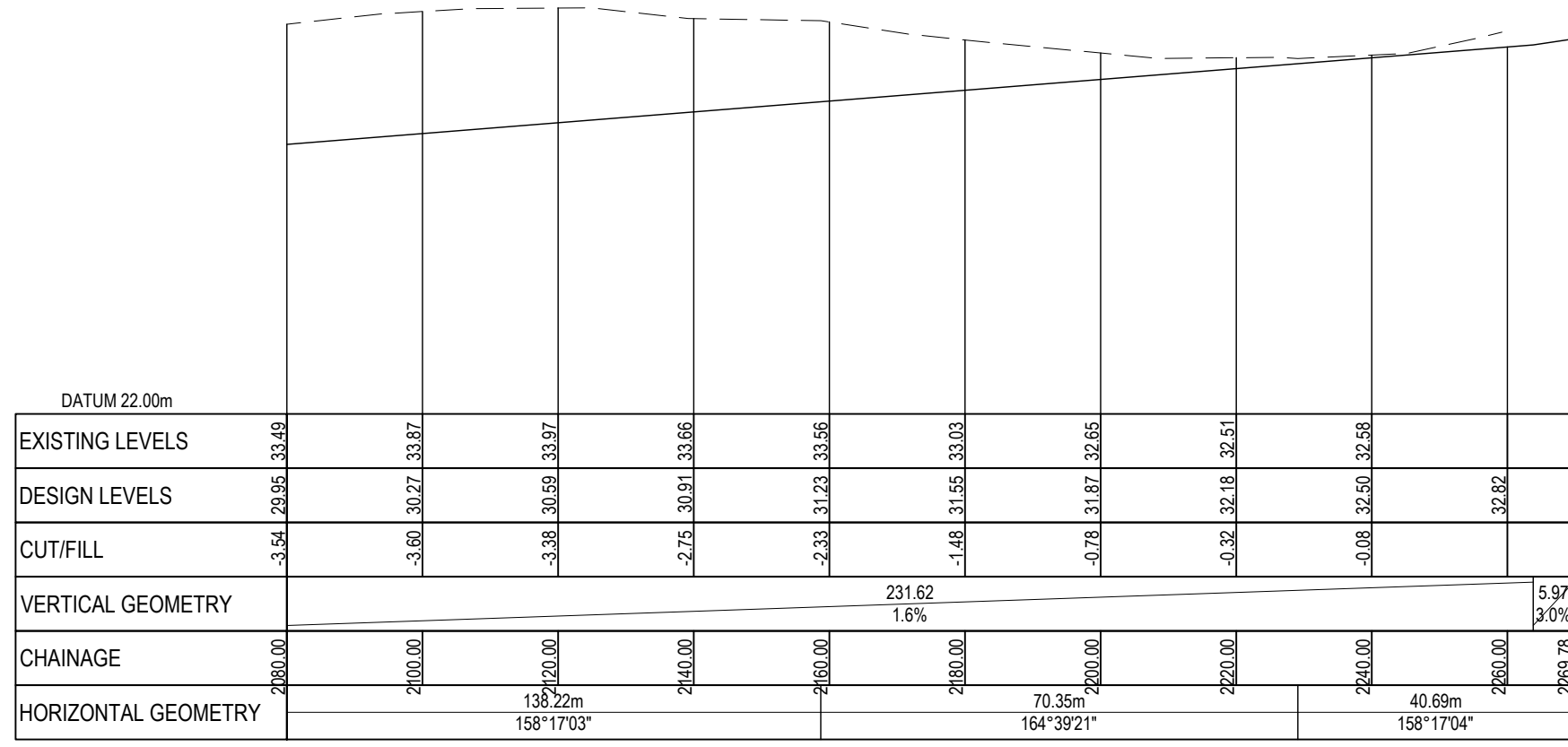
Project
**SUNFIELD DEVELOPMENT
 ARDMORE, AUCKLAND
 SUPERLOT 18, 19, 20, 21
 FOR SUNFIELD
 DEVELOPMENTS LIMITED**

Title
**PROPOSED ROADING
 LONGSECTION PLAN
 ROAD 1**

Project no.	215010
Scale	AS SHOWN
Cad file	215010-M-C300.DWG
Drawing no.	M-C330-4
Rev	A

RESOURCE CONSENT

DATE: 27/25 FILEPATH: F:\MVEN\PROJECTS\181921_SUNFIELD\PRODUCTION\MASTER PLANNING\181921_M-C300.DWG



ROAD 1 - 9
SCALE: HORI 1:1000 VERT 1:200

- NOTES
1. ALL WORKS TO BE IN ACCORDANCE WITH AUCKLAND COUNCIL STANDARDS.
 2. CONTRACTOR IS TO AVOID USING GPS FOR SET OUT OF THE KERB LEVELS WHERE GRADIENTS ARE LESS THAN 1%.
 3. IT IS THE CONTRACTORS RESPONSIBILITY TO LOCATE ALL SERVICES THAT MAY BE AFFECTED BY THEIR OPERATIONS.
 4. THE CONTRACTOR SHALL COMPLY WITH ALL RELEVANT HEALTH AND SAFETY REQUIREMENTS.
 5. THE CONTRACTOR SHALL OBTAIN ALL NECESSARY APPROVAL FROM UTILITY OPERATORS BEFORE COMMENCING WORK UNDER OR NEAR THEIR SERVICES.
 6. FINAL PAVEMENT DESIGN SUBJECT TO CBR/BEM TESTS ON SUBGRADE MATERIAL.
 7. SETOUT SCHEDULE WITH COORDINATES OF CHAINAGE POINTS ALONG ROAD CENTRELINE TO BE SUPPLIED TO THE CONTRACTOR PRIOR TO CONSTRUCTION.
 8. REFER TO LONG SECTION FOR FINISHED CENTRELINE LEVELS. REFER TO TYPICAL CROSS SECTIONS TO OBTAIN LEVELS FOR OTHER LOCATIONS.
 9. ALL DUCTS SHALL HAVE LOCATIONS MARKED ON KERB LINES IN ACCORDANCE WITH SPECIFICATION.

LEGEND
 - - - - - EX SURFACE
 _____ DESIGN SURFACE

Rev	Description	By	Date
A	RESOURCE CONSENT	DIJ	02/2025

Survey	BY	MM/YYYY
Design	BY	MM/YYYY
Drawn	YC	11/24
Checked	BY	DATE

Maven Associates
 09 571 0050
 info@maven.co.nz
 www.maven.co.nz
 5 Owens Road, Epsom
 Auckland 1023

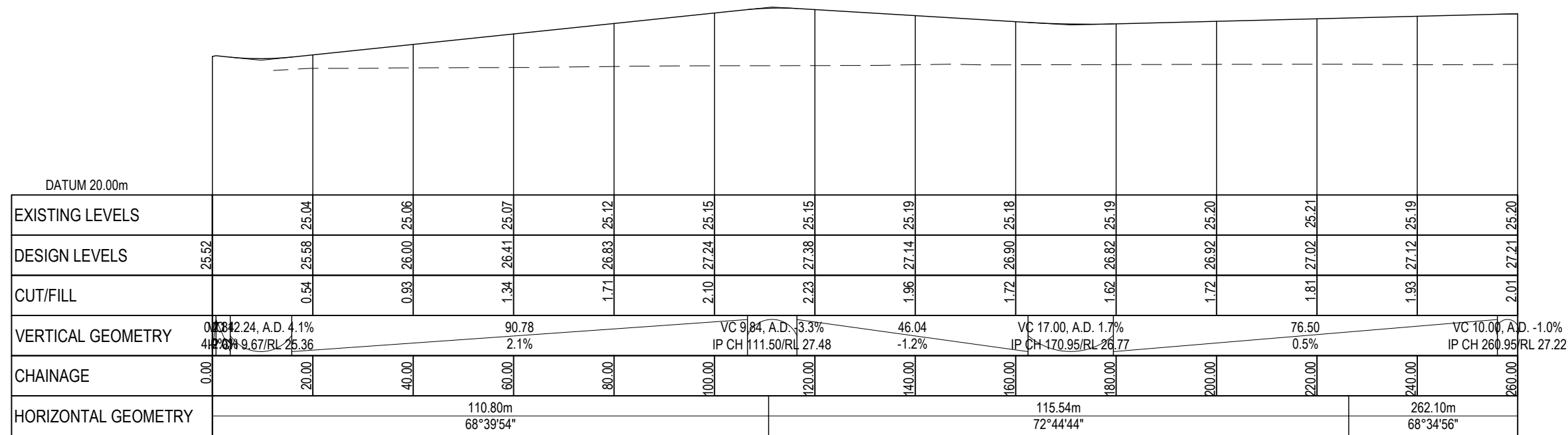
Project
**SUNFIELD DEVELOPMENT
 ARDMORE, AUCKLAND
 SUPERLOT 18, 19, 20, 21
 FOR SUNFIELD
 DEVELOPMENTS LIMITED**

Title
**PROPOSED ROADING
 LONGSECTION PLAN
 ROAD 1**

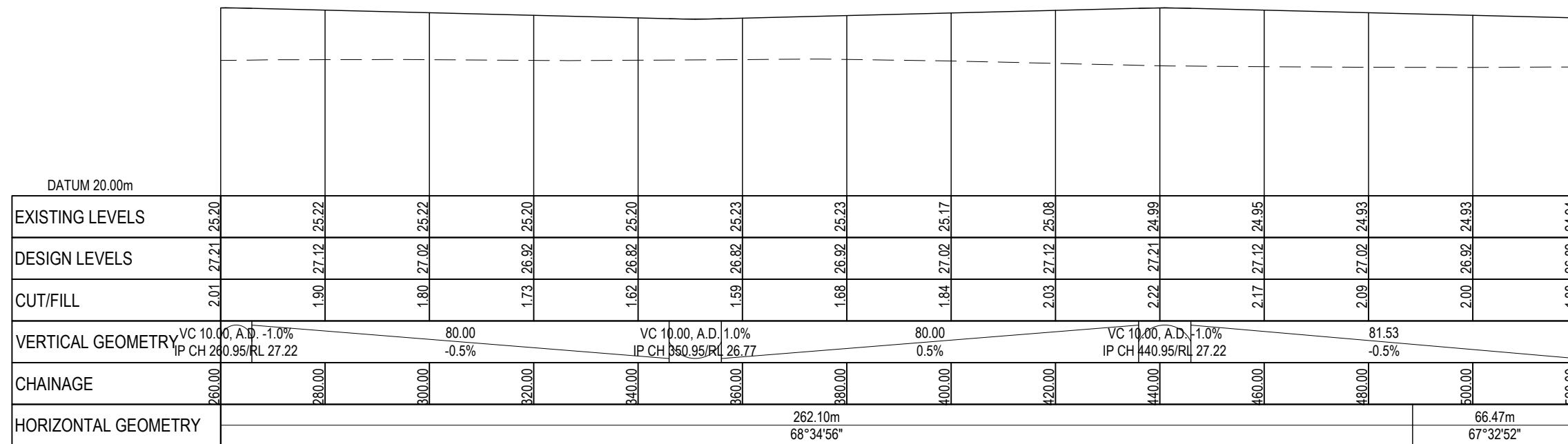
Project no.	215010
Scale	AS SHOWN
Cad file	215010-M-C300.DWG
Drawing no.	M-C330-5
Rev	A

RESOURCE CONSENT

DATE: 27/25 FILEPATH: F:\MVEN\PROJECTS\1819 - SUNFIELD\PRODUCTION\MASTER PLANNING\1819\M-C300.DWG



ROAD 2 - 1
SCALE: HORI 1:1000 VERT 1:200



ROAD 2 - 2
SCALE: HORI 1:1000 VERT 1:200

- NOTES
1. ALL WORKS TO BE IN ACCORDANCE WITH AUCKLAND COUNCIL STANDARDS.
 2. CONTRACTOR IS TO AVOID USING GPS FOR SET OUT OF THE KERB LEVELS WHERE GRADIENTS ARE LESS THAN 1%.
 3. IT IS THE CONTRACTORS RESPONSIBILITY TO LOCATE ALL SERVICES THAT MAY BE AFFECTED BY THEIR OPERATIONS.
 4. THE CONTRACTOR SHALL COMPLY WITH ALL RELEVANT HEALTH AND SAFETY REQUIREMENTS.
 5. THE CONTRACTOR SHALL OBTAIN ALL NECESSARY APPROVAL FROM UTILITY OPERATORS BEFORE COMMENCING WORK UNDER OR NEAR THEIR SERVICES.
 6. FINAL PAVEMENT DESIGN SUBJECT TO CBR/BEAM TESTS ON SUBGRADE MATERIAL.
 7. SETOUT SCHEDULE WITH COORDINATES OF CHAINAGE POINTS ALONG ROAD CENTRELINE TO BE SUPPLIED TO THE CONTRACTOR PRIOR TO CONSTRUCTION.
 8. REFER TO LONG SECTION FOR FINISHED CENTRELINE LEVELS. REFER TO TYPICAL CROSS SECTIONS TO OBTAIN LEVELS FOR OTHER LOCATIONS.
 9. ALL DUCTS SHALL HAVE LOCATIONS MARKED ON KERB LINES IN ACCORDANCE WITH SPECIFICATION.

LEGEND
 - - - - - EX SURFACE
 _____ DESIGN SURFACE

A	RESOURCE CONSENT	DIJ	02/2025
Rev	Description	By	Date
Survey	BY	MM/YYYY	
Design	BY	MM/YYYY	
Drawn	YC	11/24	
Checked	BY	DATE	

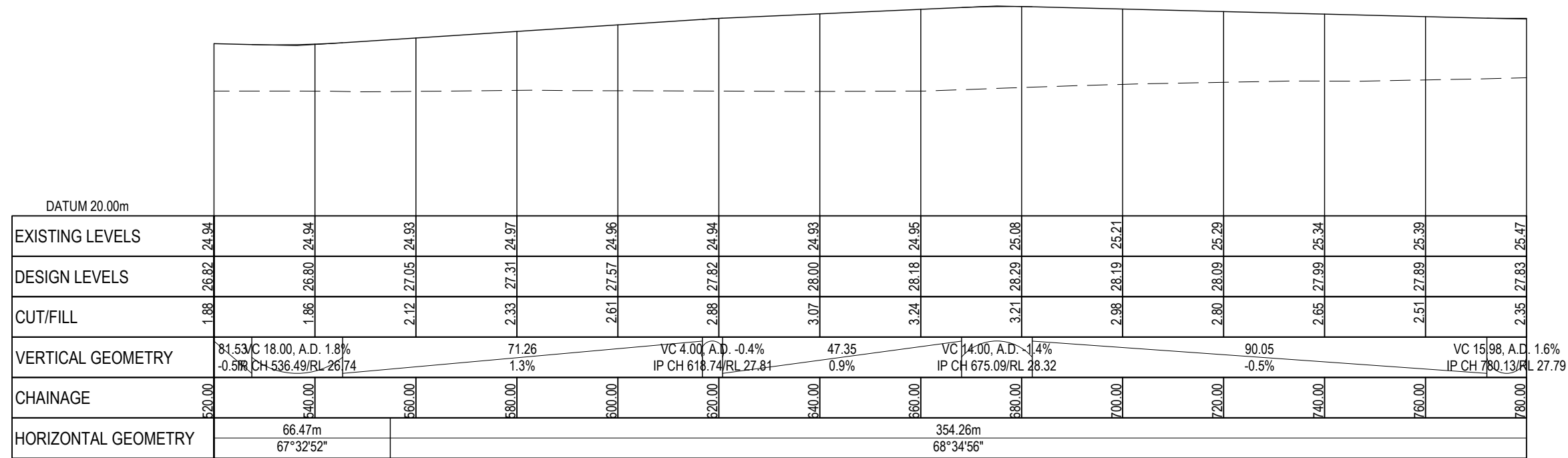


Project
**SUNFIELD DEVELOPMENT
 ARDMORE, AUCKLAND
 SUPERLOT 18, 19, 20, 21
 FOR SUNFIELD
 DEVELOPMENTS LIMITED**

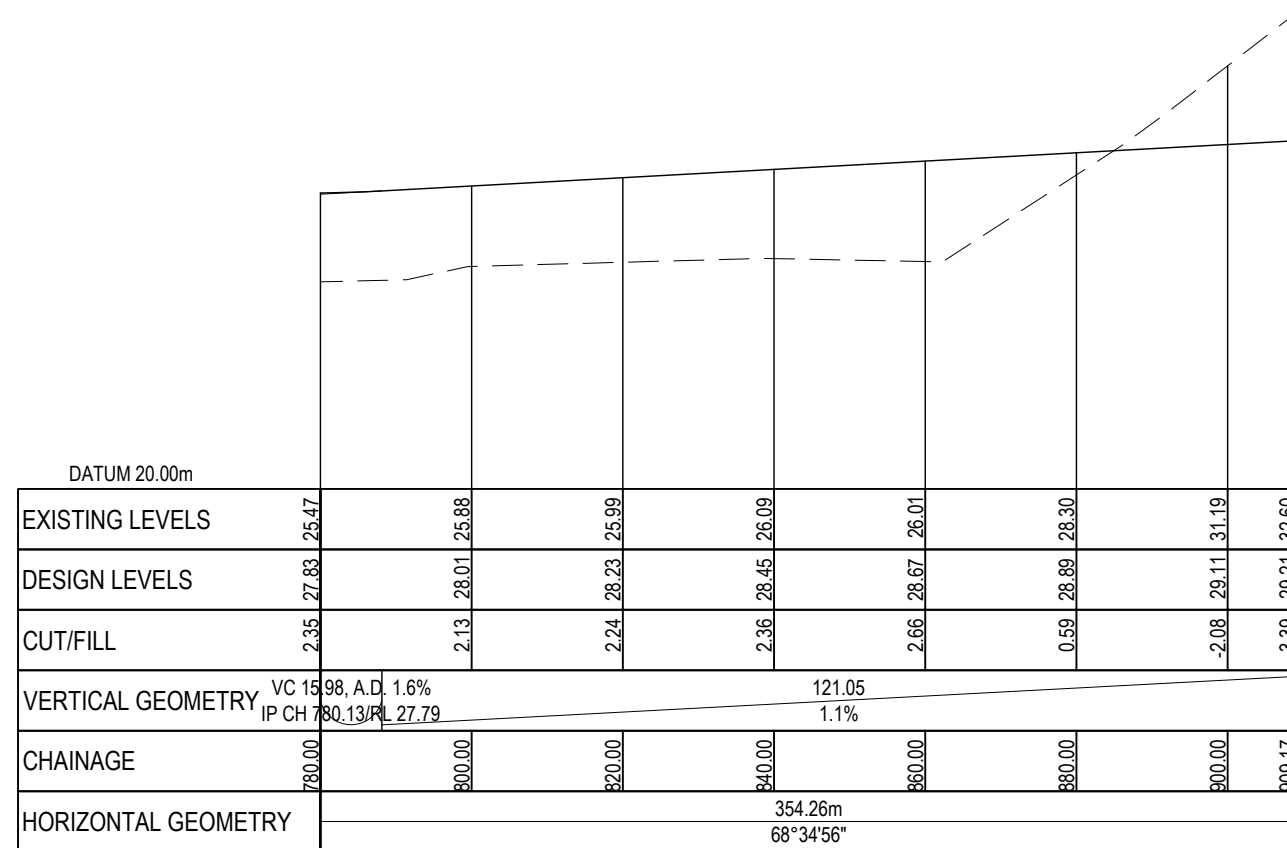
Title
**PROPOSED ROADING
 LONGSECTION PLAN
 ROAD 2**

Project no.	215010
Scale	AS SHOWN
Cad file	215010-M-C300.DWG
Drawing no.	M-C330-6
Rev	A

RESOURCE CONSENT



ROAD 2 - 3
SCALE: HORI 1:1000 VERT 1:200



ROAD 2 - 4
SCALE: HORI 1:1000 VERT 1:200

- NOTES
1. ALL WORKS TO BE IN ACCORDANCE WITH AUCKLAND COUNCIL STANDARDS.
 2. CONTRACTOR IS TO AVOID USING GPS FOR SET OUT OF THE KERB LEVELS WHERE GRADIENTS ARE LESS THAN 1%.
 3. IT IS THE CONTRACTORS RESPONSIBILITY TO LOCATE ALL SERVICES THAT MAY BE AFFECTED BY THEIR OPERATIONS.
 4. THE CONTRACTOR SHALL COMPLY WITH ALL RELEVANT HEALTH AND SAFETY REQUIREMENTS.
 5. THE CONTRACTOR SHALL OBTAIN ALL NECESSARY APPROVAL FROM UTILITY OPERATORS BEFORE COMMENCING WORK UNDER OR NEAR THEIR SERVICES.
 6. FINAL PAVEMENT DESIGN SUBJECT TO CBR/BEAM TESTS ON SUBGRADE MATERIAL.
 7. SETOUT SCHEDULE WITH COORDINATES OF CHAINAGE POINTS ALONG ROAD CENTRELINE TO BE SUPPLIED TO THE CONTRACTOR PRIOR TO CONSTRUCTION.
 8. REFER TO LONG SECTION FOR FINISHED CENTRELINE LEVELS. REFER TO TYPICAL CROSS SECTIONS TO OBTAIN LEVELS FOR OTHER LOCATIONS.
 9. ALL DUCTS SHALL HAVE LOCATIONS MARKED ON KERB LINES IN ACCORDANCE WITH SPECIFICATION.

LEGEND
 - - - - - EX SURFACE
 _____ DESIGN SURFACE

Rev	Description	By	Date
A	RESOURCE CONSENT	DIJ	02/2025

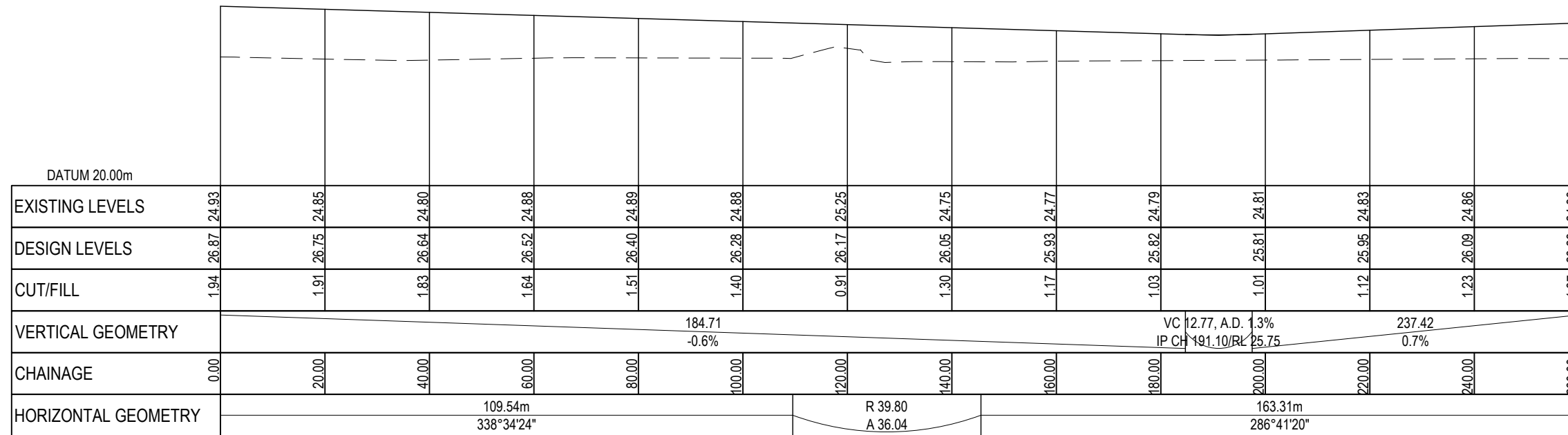


Project
**SUNFIELD DEVELOPMENT
 ARDMORE, AUCKLAND
 SUPERLOT 18, 19, 20, 21
 FOR SUNFIELD
 DEVELOPMENTS LIMITED**

Title
**PROPOSED ROADING
 LONGSECTION PLAN
 ROAD 2**

Project no.	215010
Scale	AS SHOWN
Cad file	215010-M-C300.DWG
Drawing no.	M-C330-7
Rev	A

RESOURCE CONSENT



ROAD 3 - 1
SCALE: HORI 1:1000 VERT 1:200

- NOTES
- ALL WORKS TO BE IN ACCORDANCE WITH AUCKLAND COUNCIL STANDARDS.
 - CONTRACTOR IS TO AVOID USING GPS FOR SET OUT OF THE KERB LEVELS WHERE GRADIENTS ARE LESS THAN 1%.
 - IT IS THE CONTRACTORS RESPONSIBILITY TO LOCATE ALL SERVICES THAT MAY BE AFFECTED BY THEIR OPERATIONS.
 - THE CONTRACTOR SHALL COMPLY WITH ALL RELEVANT HEALTH AND SAFETY REQUIREMENTS.
 - THE CONTRACTOR SHALL OBTAIN ALL NECESSARY APPROVAL FROM UTILITY OPERATORS BEFORE COMMENCING WORK UNDER OR NEAR THEIR SERVICES.
 - FINAL PAVEMENT DESIGN SUBJECT TO CBR/BEAM TESTS ON SUBGRADE MATERIAL.
 - SETOUT SCHEDULE WITH COORDINATES OF CHAINAGE POINTS ALONG ROAD CENTRELINE TO BE SUPPLIED TO THE CONTRACTOR PRIOR TO CONSTRUCTION.
 - REFER TO LONG SECTION FOR FINISHED CENTRELINE LEVELS. REFER TO TYPICAL CROSS SECTIONS TO OBTAIN LEVELS FOR OTHER LOCATIONS.
 - ALL DUCTS SHALL HAVE LOCATIONS MARKED ON KERB LINES IN ACCORDANCE WITH SPECIFICATION.

LEGEND
 - - - - - EX SURFACE
 _____ DESIGN SURFACE

Rev	Description	By	Date
A	RESOURCE CONSENT	DIJ	02/2025

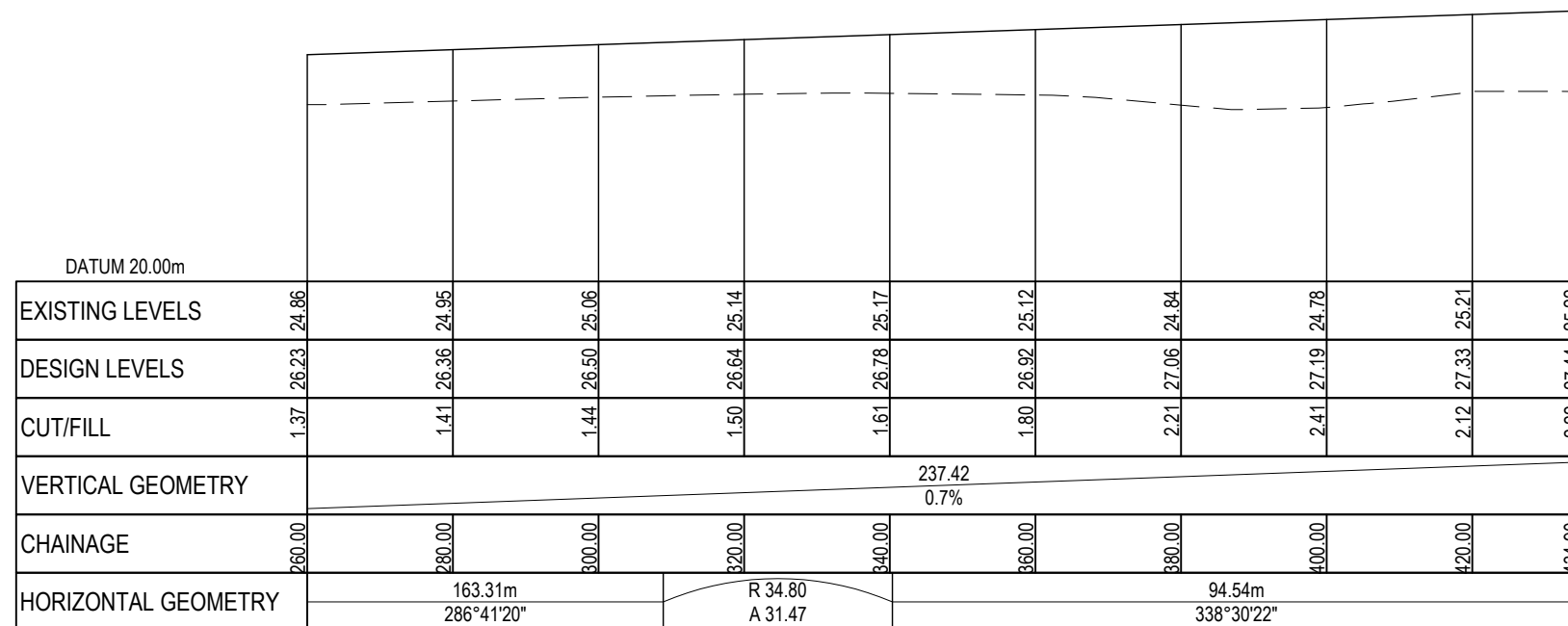
Survey	BY	MM/YYYY
Design	BY	MM/YYYY
Drawn	YC	11/24
Checked	BY	DATE



Project
**SUNFIELD DEVELOPMENT
 ARDMORE, AUCKLAND
 SUPERLOT 18, 19, 20, 21
 FOR SUNFIELD
 DEVELOPMENTS LIMITED**

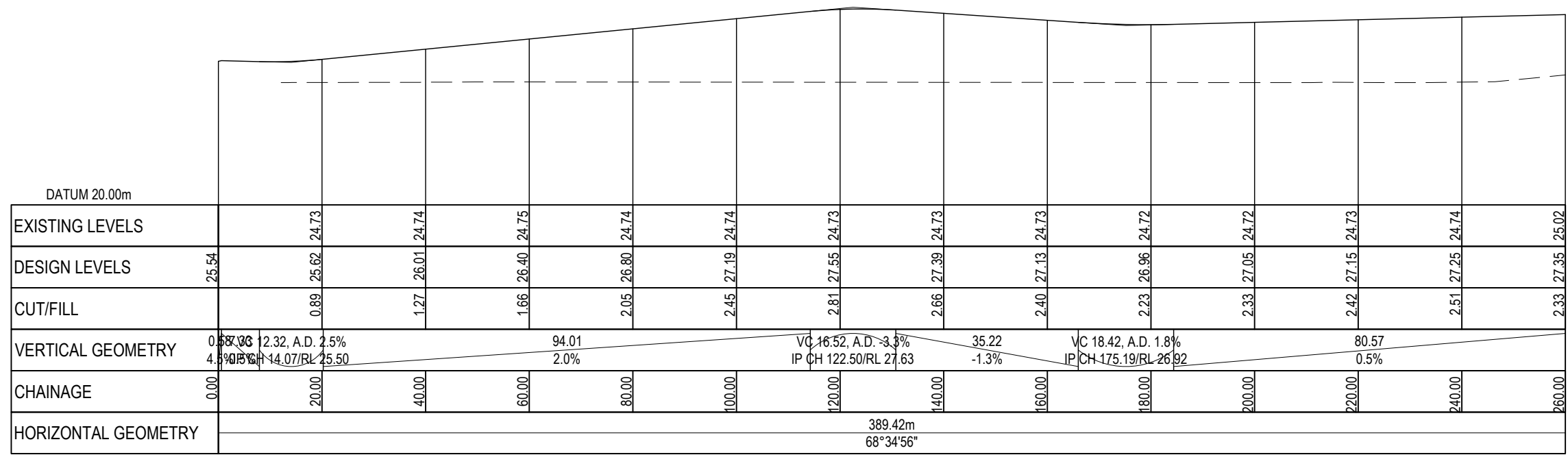
Title
**PROPOSED ROADING
 LONGSECTION PLAN
 ROAD 3**

Project no.	215010
Scale	AS SHOWN
Cad file	215010-M-C300.DWG
Drawing no.	M-C330-8
Rev	A

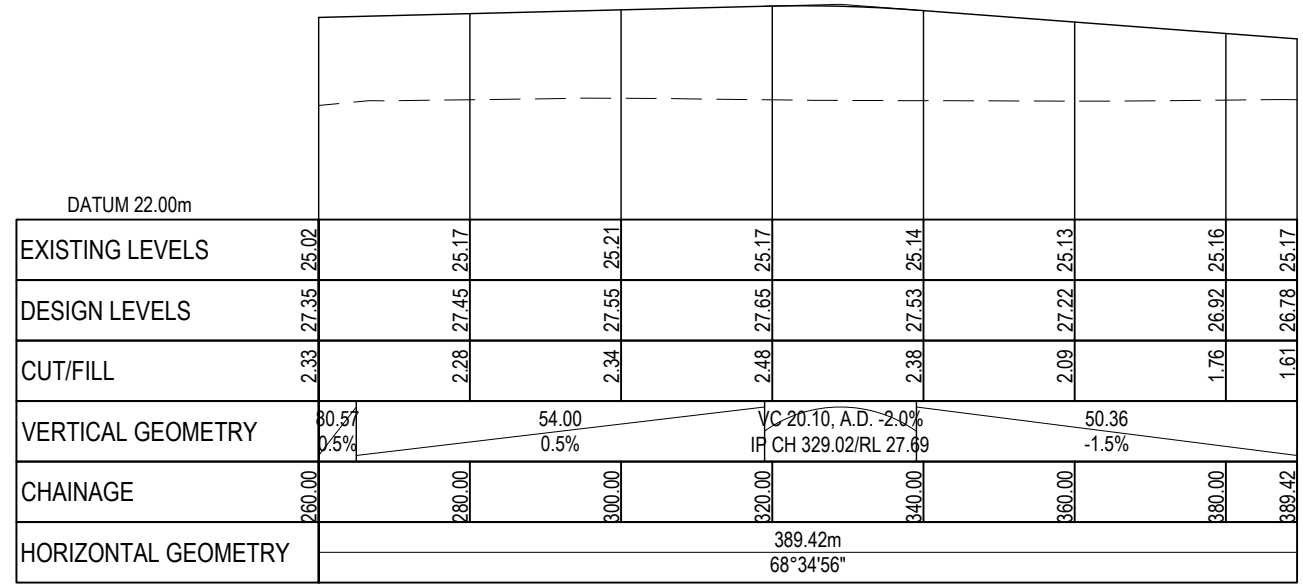


ROAD 3 - 2
SCALE: HORI 1:1000 VERT 1:200

RESOURCE CONSENT



ROAD 4 - 1
SCALE: HORI 1:1000 VERT 1:200



ROAD 4 - 2
SCALE: HORI 1:1000 VERT 1:200

- NOTES
1. ALL WORKS TO BE IN ACCORDANCE WITH AUCKLAND COUNCIL STANDARDS.
 2. CONTRACTOR IS TO AVOID USING GPS FOR SET OUT OF THE KERB LEVELS WHERE GRADIENTS ARE LESS THAN 1%.
 3. IT IS THE CONTRACTORS RESPONSIBILITY TO LOCATE ALL SERVICES THAT MAY BE AFFECTED BY THEIR OPERATIONS.
 4. THE CONTRACTOR SHALL COMPLY WITH ALL RELEVANT HEALTH AND SAFETY REQUIREMENTS.
 5. THE CONTRACTOR SHALL OBTAIN ALL NECESSARY APPROVAL FROM UTILITY OPERATORS BEFORE COMMENCING WORK UNDER OR NEAR THEIR SERVICES.
 6. FINAL PAVEMENT DESIGN SUBJECT TO CBR/BEAM TESTS ON SUBGRADE MATERIAL.
 7. SETOUT SCHEDULE WITH COORDINATES OF CHAINAGE POINTS ALONG ROAD CENTRELINE TO BE SUPPLIED TO THE CONTRACTOR PRIOR TO CONSTRUCTION.
 8. REFER TO LONG SECTION FOR FINISHED CENTRELINE LEVELS. REFER TO TYPICAL CROSS SECTIONS TO OBTAIN LEVELS FOR OTHER LOCATIONS.
 9. ALL DUCTS SHALL HAVE LOCATIONS MARKED ON KERB LINES IN ACCORDANCE WITH SPECIFICATION.

LEGEND
 - - - - - EX SURFACE
 _____ DESIGN SURFACE

Rev	Description	By	Date
A	RESOURCE CONSENT	DIJ	02/2025

M Maven Associates
 09 571 0050
 info@maven.co.nz
 www.maven.co.nz
 5 Owens Road, Epsom
 Auckland 1023

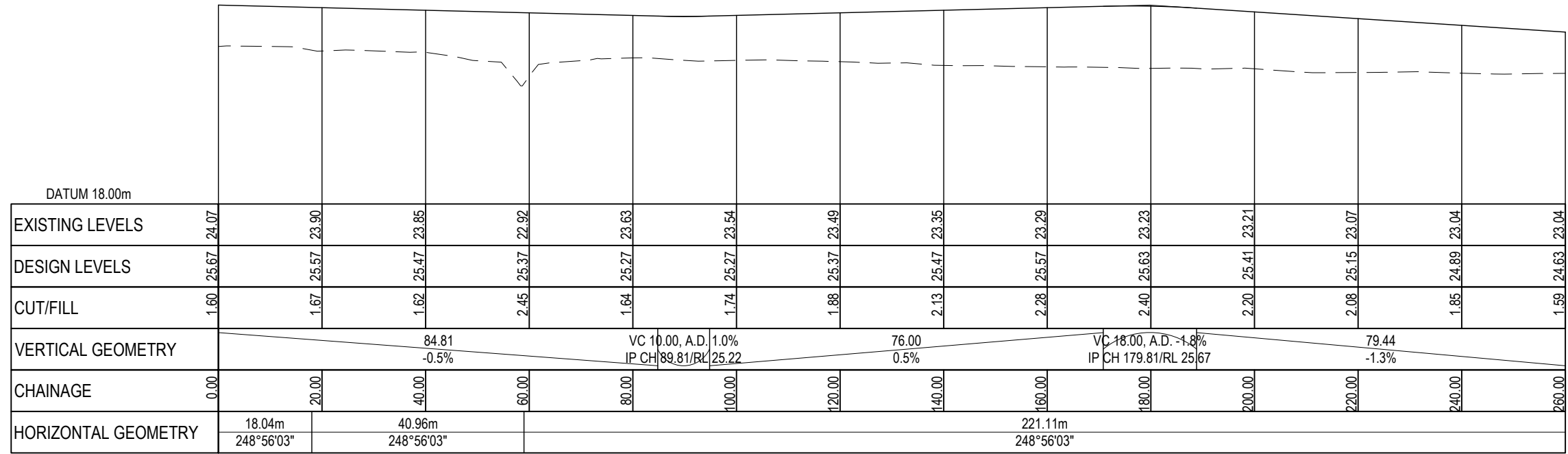
Project
**SUNFIELD DEVELOPMENT
 ARDMORE, AUCKLAND
 SUPERLOT 18, 19, 20, 21
 FOR SUNFIELD
 DEVELOPMENTS LIMITED**

Title
**PROPOSED ROADING
 LONGSECTION PLAN
 ROAD 4**

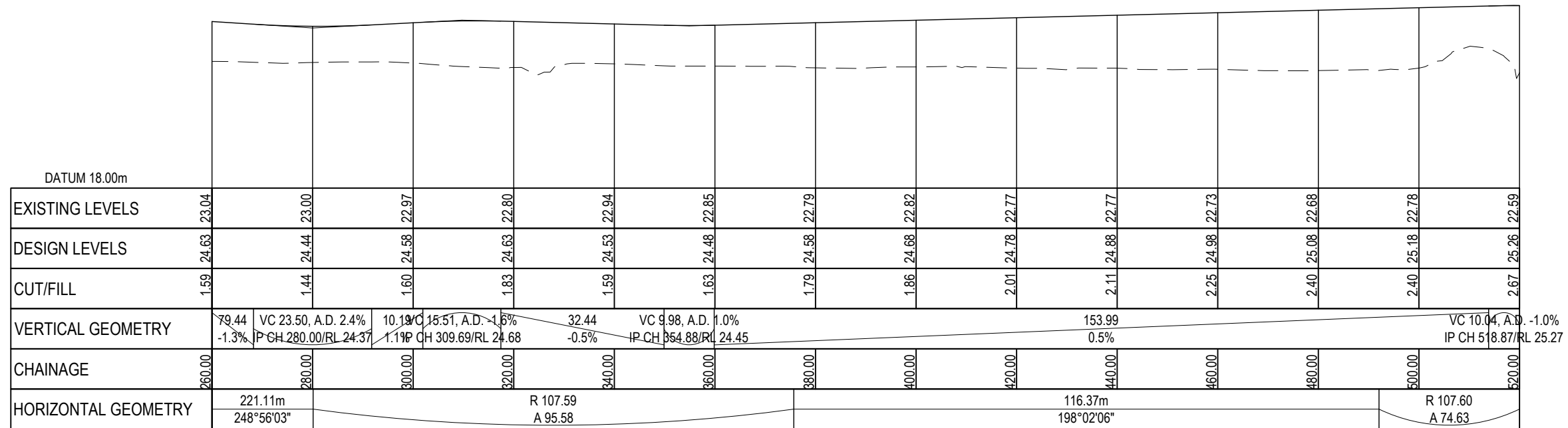
Project no.	215010
Scale	AS SHOWN
Cad file	215010-M-C300.DWG
Drawing no.	M-C330-9
Rev	A

RESOURCE CONSENT

DATE: 27/25 FILEPATH: F:\Maven\PROJECTS\215010 - SUNFIELD\3D\PRODUCTION\MASTER PLANNING\101010.MCDWG



ROAD 5 - 1
SCALE: HORI 1:1000 VERT 1:200



ROAD 5 - 2
SCALE: HORI 1:1000 VERT 1:200

- NOTES
1. ALL WORKS TO BE IN ACCORDANCE WITH AUCKLAND COUNCIL STANDARDS.
 2. CONTRACTOR IS TO AVOID USING GPS FOR SET OUT OF THE KERB LEVELS WHERE GRADIENTS ARE LESS THAN 1%.
 3. IT IS THE CONTRACTORS RESPONSIBILITY TO LOCATE ALL SERVICES THAT MAY BE AFFECTED BY THEIR OPERATIONS.
 4. THE CONTRACTOR SHALL COMPLY WITH ALL RELEVANT HEALTH AND SAFETY REQUIREMENTS.
 5. THE CONTRACTOR SHALL OBTAIN ALL NECESSARY APPROVAL FROM UTILITY OPERATORS BEFORE COMMENCING WORK UNDER OR NEAR THEIR SERVICES.
 6. FINAL PAVEMENT DESIGN SUBJECT TO CBR/BEAM TESTS ON SUBGRADE MATERIAL.
 7. SETOUT SCHEDULE WITH COORDINATES OF CHAINAGE POINTS ALONG ROAD CENTRELINE TO BE SUPPLIED TO THE CONTRACTOR PRIOR TO CONSTRUCTION.
 8. REFER TO LONG SECTION FOR FINISHED CENTRELINE LEVELS. REFER TO TYPICAL CROSS SECTIONS TO OBTAIN LEVELS FOR OTHER LOCATIONS.
 9. ALL DUCTS SHALL HAVE LOCATIONS MARKED ON KERB LINES IN ACCORDANCE WITH SPECIFICATION.

LEGEND
 - - - - - EX SURFACE
 _____ DESIGN SURFACE

Rev	Description	By	Date
A	RESOURCE CONSENT	DIJ	02/2025
Survey	BY	MM/YYYY	
Design	BY	MM/YYYY	
Drawn	YC	11/24	
Checked	BY	DATE	

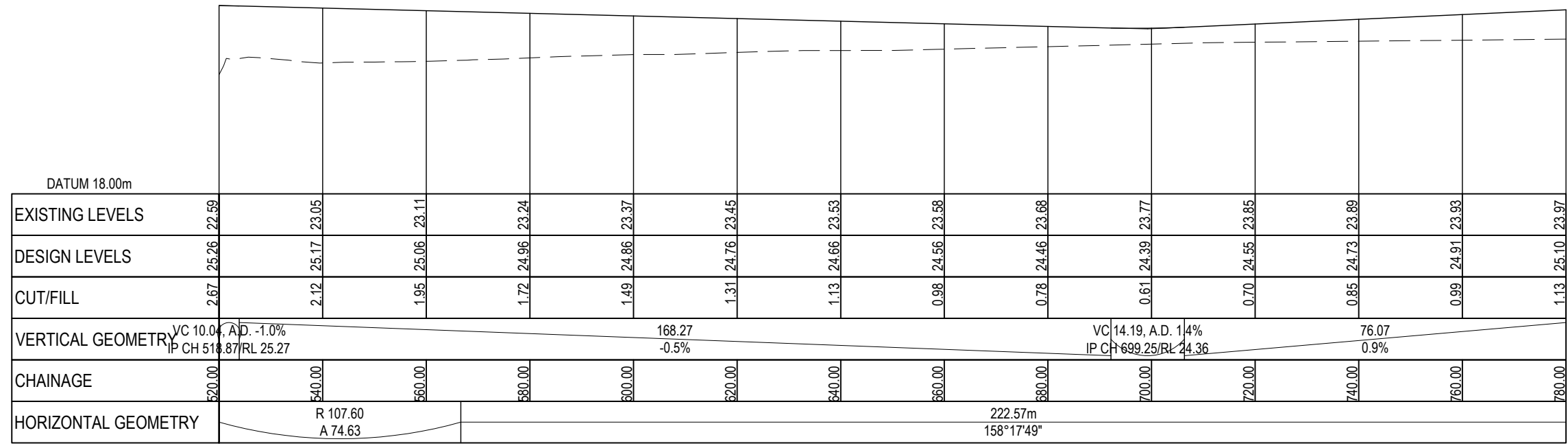


Project
**SUNFIELD DEVELOPMENT
 ARDMORE, AUCKLAND
 SUPERLOT 18, 19, 20, 21
 FOR SUNFIELD
 DEVELOPMENTS LIMITED**

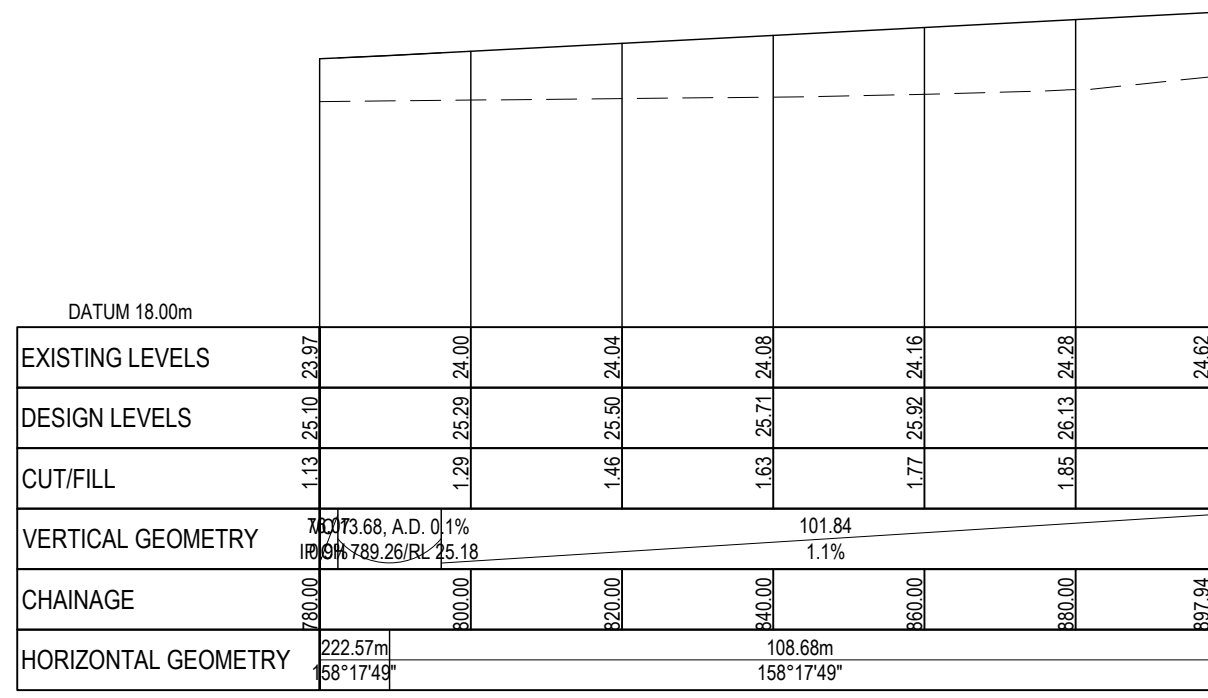
Title
**PROPOSED ROADING
 LONGSECTION PLAN
 ROAD 5**

Project no.	215010
Scale	AS SHOWN
Cad file	215010-M-C300.DWG
Drawing no.	M-C330-10
Rev	A

RESOURCE CONSENT



ROAD 5 - 3
SCALE: HORI 1:1000 VERT 1:200



ROAD 5 - 4
SCALE: HORI 1:1000 VERT 1:200

- NOTES
1. ALL WORKS TO BE IN ACCORDANCE WITH AUCKLAND COUNCIL STANDARDS.
 2. CONTRACTOR IS TO AVOID USING GPS FOR SET OUT OF THE KERB LEVELS WHERE GRADIENTS ARE LESS THAN 1%.
 3. IT IS THE CONTRACTORS RESPONSIBILITY TO LOCATE ALL SERVICES THAT MAY BE AFFECTED BY THEIR OPERATIONS.
 4. THE CONTRACTOR SHALL COMPLY WITH ALL RELEVANT HEALTH AND SAFETY REQUIREMENTS.
 5. THE CONTRACTOR SHALL OBTAIN ALL NECESSARY APPROVAL FROM UTILITY OPERATORS BEFORE COMMENCING WORK UNDER OR NEAR THEIR SERVICES.
 6. FINAL PAVEMENT DESIGN SUBJECT TO CBR/BEAM TESTS ON SUBGRADE MATERIAL.
 7. SETOUT SCHEDULE WITH COORDINATES OF CHAINAGE POINTS ALONG ROAD CENTRELINE TO BE SUPPLIED TO THE CONTRACTOR PRIOR TO CONSTRUCTION.
 8. REFER TO LONG SECTION FOR FINISHED CENTRELINE LEVELS. REFER TO TYPICAL CROSS SECTIONS TO OBTAIN LEVELS FOR OTHER LOCATIONS.
 9. ALL DUCTS SHALL HAVE LOCATIONS MARKED ON KERB LINES IN ACCORDANCE WITH SPECIFICATION.

LEGEND
 - - - - - EX SURFACE
 _____ DESIGN SURFACE

A	RESOURCE CONSENT	DIJ	02/2025
Rev	Description	By	Date
Survey	BY	MM/YYYY	
Design	BY	MM/YYYY	
Drawn	YC	11/24	
Checked	BY	DATE	



Project
**SUNFIELD DEVELOPMENT
 ARDMORE, AUCKLAND
 SUPERLOT 18, 19, 20, 21
 FOR SUNFIELD
 DEVELOPMENTS LIMITED**

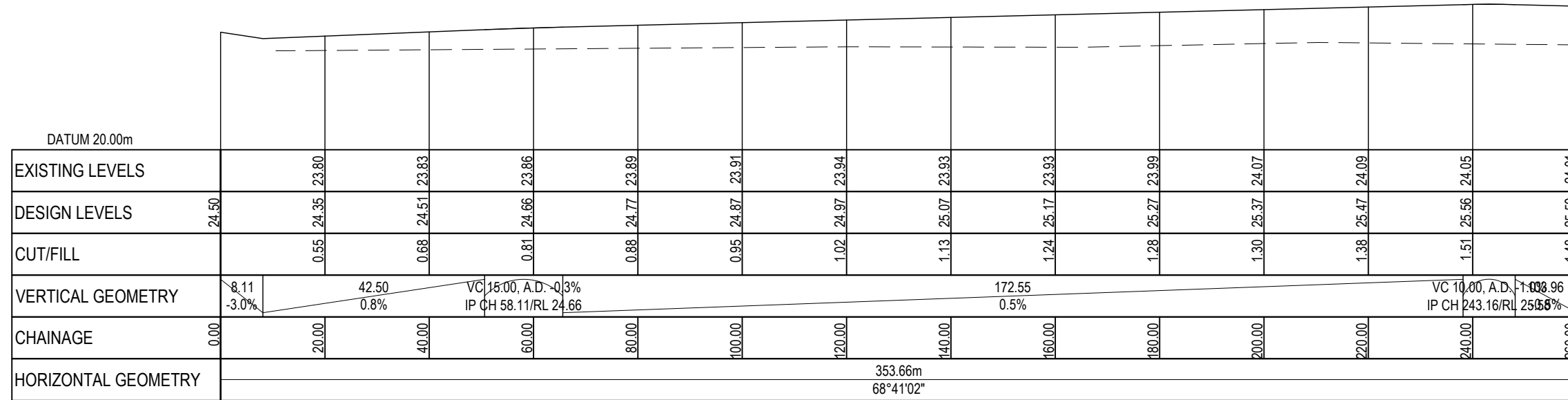
Title
**PROPOSED ROADING
 LONGSECTION PLAN
 ROAD 5**

Project no.	215010
Scale	AS SHOWN
Cad file	215010-M-C300.DWG
Drawing no.	M-C330-11
Rev	A

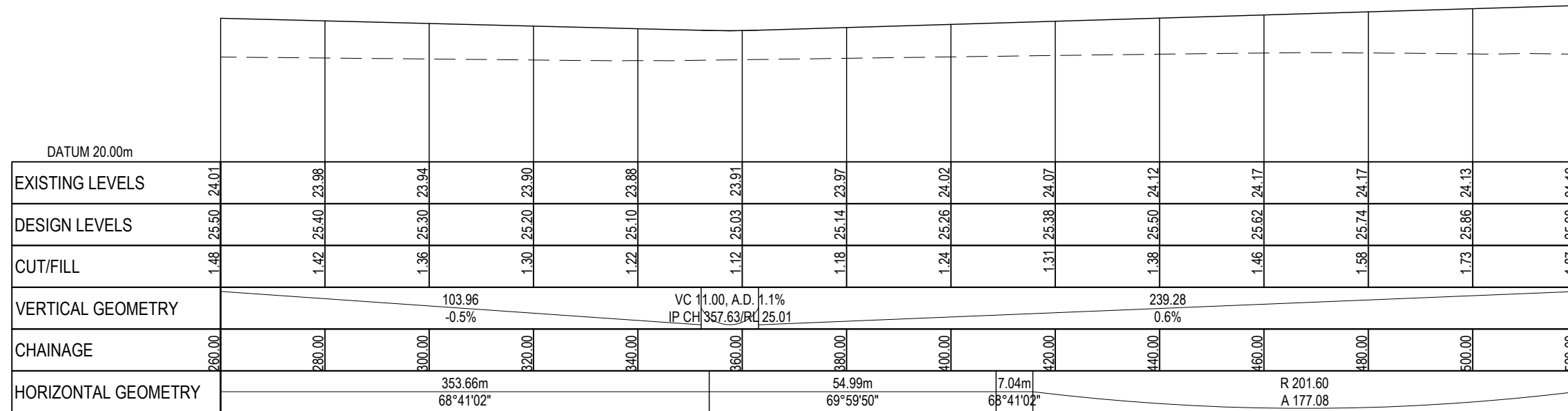
RESOURCE CONSENT

DATE: 27/25 FILEPATH: F:\MVEN\PROJECTS\1819 - SUNFIELD\PRODUCTION\MASTER PLANNING\1819\M-C300.DWG

DATE: 27/25 FILEPATH: F:\MVEN\PROJECTS\1819 - SUNFIELD\3D\PRODUCTION\MASTER PLANNING\1819\M-C300.DWG



ROAD 6 (HAMLIN RD) - 1
SCALE: HORI 1:1000 VERT 1:200



ROAD 6 (HAMLIN RD) - 2
SCALE: HORI 1:1000 VERT 1:200

- NOTES
1. ALL WORKS TO BE IN ACCORDANCE WITH AUCKLAND COUNCIL STANDARDS.
 2. CONTRACTOR IS TO AVOID USING GPS FOR SET OUT OF THE KERB LEVELS WHERE GRADIENTS ARE LESS THAN 1%.
 3. IT IS THE CONTRACTORS RESPONSIBILITY TO LOCATE ALL SERVICES THAT MAY BE AFFECTED BY THEIR OPERATIONS.
 4. THE CONTRACTOR SHALL COMPLY WITH ALL RELEVANT HEALTH AND SAFETY REQUIREMENTS.
 5. THE CONTRACTOR SHALL OBTAIN ALL NECESSARY APPROVAL FROM UTILITY OPERATORS BEFORE COMMENCING WORK UNDER OR NEAR THEIR SERVICES.
 6. FINAL PAVEMENT DESIGN SUBJECT TO CBR/BEAM TESTS ON SUBGRADE MATERIAL.
 7. SETOUT SCHEDULE WITH COORDINATES OF CHAINAGE POINTS ALONG ROAD CENTRELINE TO BE SUPPLIED TO THE CONTRACTOR PRIOR TO CONSTRUCTION.
 8. REFER TO LONG SECTION FOR FINISHED CENTRELINE LEVELS. REFER TO TYPICAL CROSS SECTIONS TO OBTAIN LEVELS FOR OTHER LOCATIONS.
 9. ALL DUCTS SHALL HAVE LOCATIONS MARKED ON KERB LINES IN ACCORDANCE WITH SPECIFICATION.

LEGEND
 - - - - - EX SURFACE
 _____ DESIGN SURFACE

A	RESOURCE CONSENT	DIJ	02/2025
Rev	Description	By	Date
Survey	BY	MM/YYYY	
Design	BY	MM/YYYY	
Drawn	YC	11/24	
Checked	BY	DATE	



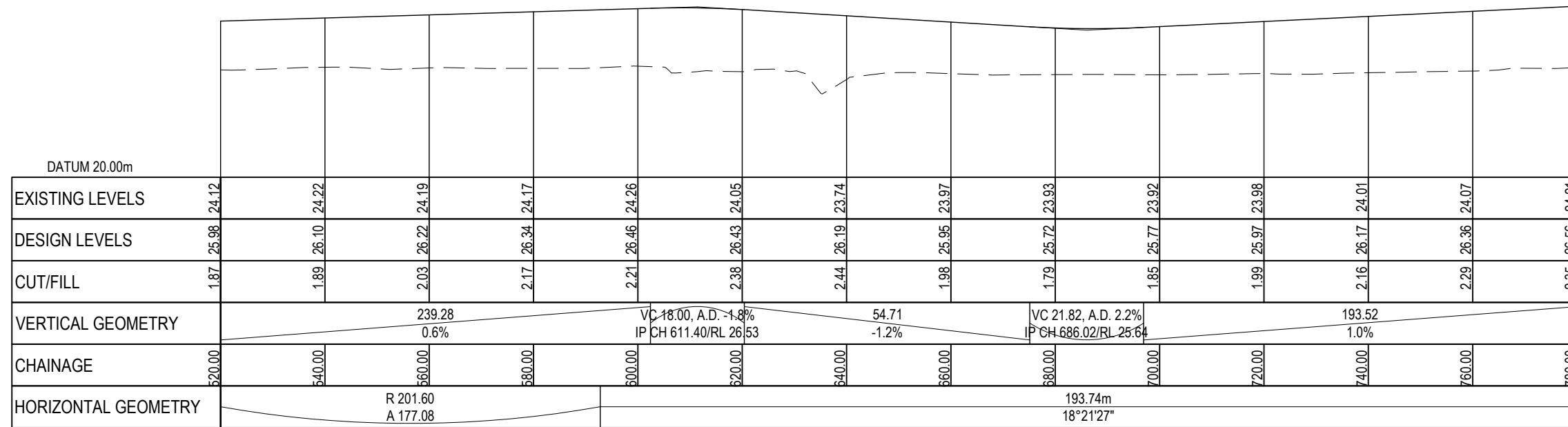
Project
**SUNFIELD DEVELOPMENT
 ARDMORE, AUCKLAND
 SUPERLOT 18, 19, 20, 21
 FOR SUNFIELD
 DEVELOPMENTS LIMITED**

Title
**PROPOSED ROADING
 LONGSECTION PLAN
 ROAD 6**

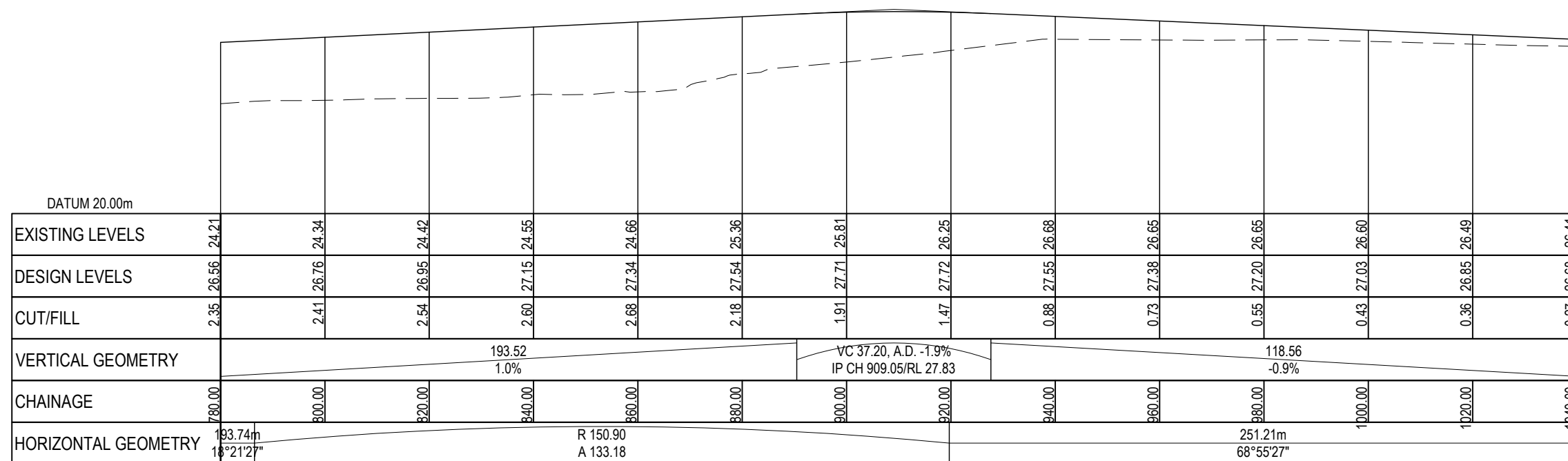
Project no.	215010
Scale	AS SHOWN
Cad file	215010-M-C300.DWG
Drawing no.	M-C330-12
Rev	A

RESOURCE CONSENT

DATE: 27/25 FILEPATH: F:\M\PROJECTS\10181 - SUNFIELD\3D\PRODUCTION\MASTER PLANNING\10181\M-C300.DWG



ROAD 6 (HAMLIN RD) - 3
SCALE: HORI 1:1000 VERT 1:200



ROAD 6 (HAMLIN RD) - 4
SCALE: HORI 1:1000 VERT 1:200

- NOTES
1. ALL WORKS TO BE IN ACCORDANCE WITH AUCKLAND COUNCIL STANDARDS.
 2. CONTRACTOR IS TO AVOID USING GPS FOR SET OUT OF THE KERB LEVELS WHERE GRADIENTS ARE LESS THAN 1%.
 3. IT IS THE CONTRACTORS RESPONSIBILITY TO LOCATE ALL SERVICES THAT MAY BE AFFECTED BY THEIR OPERATIONS.
 4. THE CONTRACTOR SHALL COMPLY WITH ALL RELEVANT HEALTH AND SAFETY REQUIREMENTS.
 5. THE CONTRACTOR SHALL OBTAIN ALL NECESSARY APPROVAL FROM UTILITY OPERATORS BEFORE COMMENCING WORK UNDER OR NEAR THEIR SERVICES.
 6. FINAL PAVEMENT DESIGN SUBJECT TO CBR/BEAM TESTS ON SUBGRADE MATERIAL.
 7. SETOUT SCHEDULE WITH COORDINATES OF CHAINAGE POINTS ALONG ROAD CENTRELINE TO BE SUPPLIED TO THE CONTRACTOR PRIOR TO CONSTRUCTION.
 8. REFER TO LONG SECTION FOR FINISHED CENTRELINE LEVELS. REFER TO TYPICAL CROSS SECTIONS TO OBTAIN LEVELS FOR OTHER LOCATIONS.
 9. ALL DUCTS SHALL HAVE LOCATIONS MARKED ON KERB LINES IN ACCORDANCE WITH SPECIFICATION.

LEGEND
 - - - - - EX SURFACE
 _____ DESIGN SURFACE

A	RESOURCE CONSENT	DIJ	02/2025
Rev	Description	By	Date
Survey	BY	DATE	
Design	BY	MM/YYYY	
Drawn	YC	11/24	
Checked	BY	DATE	

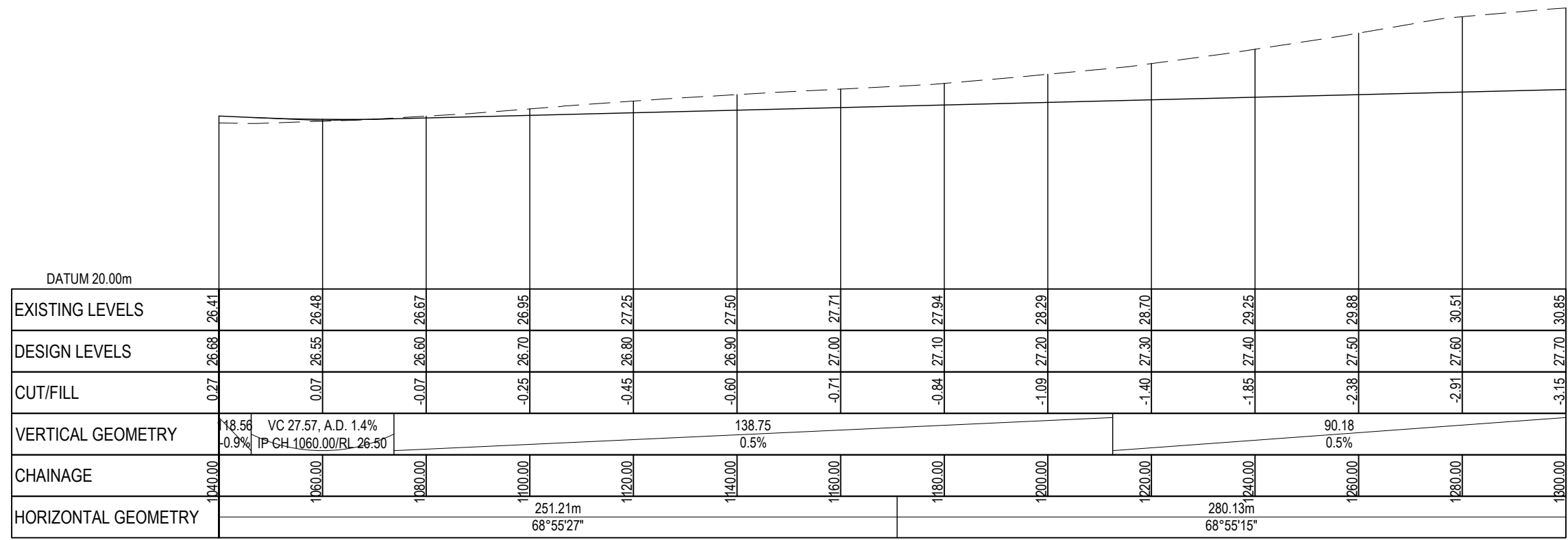


Project
**SUNFIELD DEVELOPMENT
 ARDMORE, AUCKLAND
 SUPERLOT 18, 19, 20, 21
 FOR SUNFIELD
 DEVELOPMENTS LIMITED**

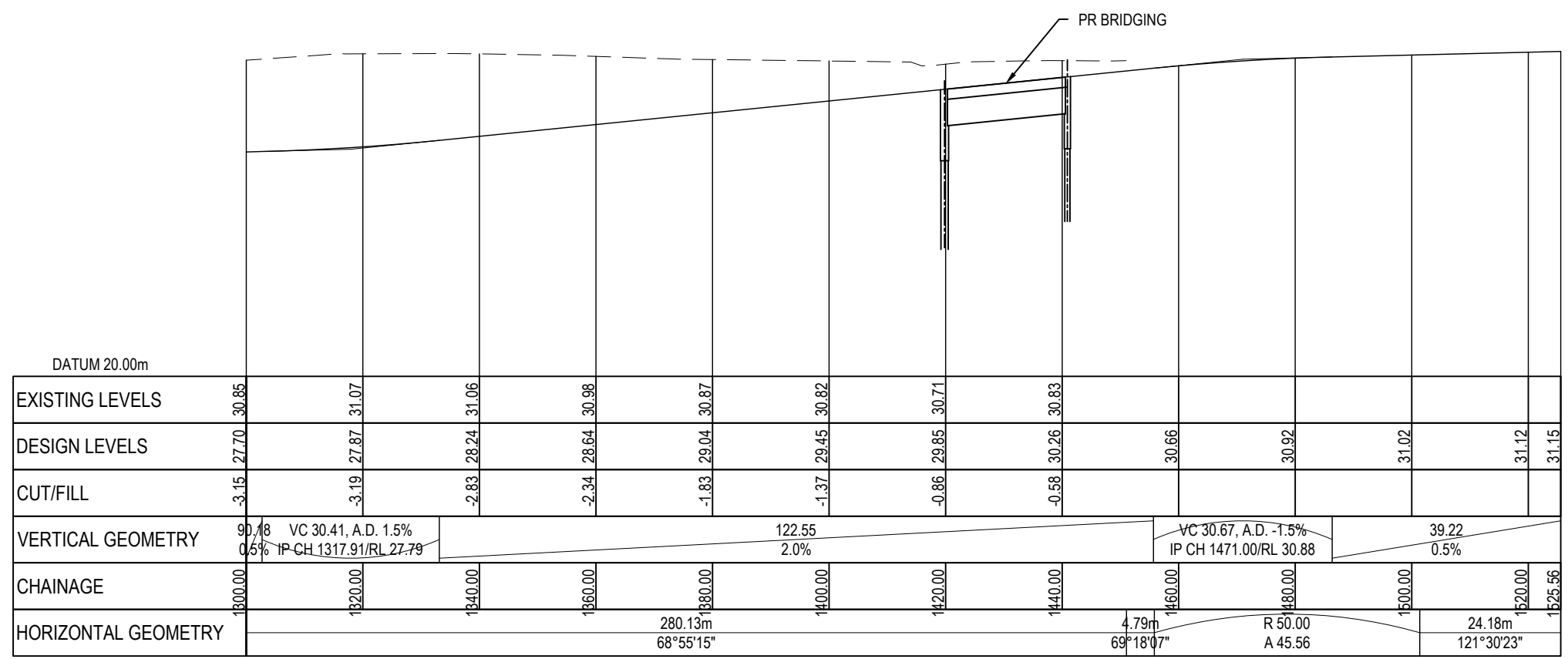
Title
**PROPOSED ROADING
 LONGSECTION PLAN
 ROAD 6**

Project no.	215010
Scale	AS SHOWN
Cad file	215010-M-C300.DWG
Drawing no.	M-C330-13
Rev	A

RESOURCE CONSENT



ROAD 6 (HAMLIN RD) - 5
SCALE: HORI 1:1000 VERT 1:200



ROAD 6 (HAMLIN RD) - 6
SCALE: HORI 1:1000 VERT 1:200

- NOTES
1. ALL WORKS TO BE IN ACCORDANCE WITH AUCKLAND COUNCIL STANDARDS.
 2. CONTRACTOR IS TO AVOID USING GPS FOR SET OUT OF THE KERB LEVELS WHERE GRADIENTS ARE LESS THAN 1%.
 3. IT IS THE CONTRACTORS RESPONSIBILITY TO LOCATE ALL SERVICES THAT MAY BE AFFECTED BY THEIR OPERATIONS.
 4. THE CONTRACTOR SHALL COMPLY WITH ALL RELEVANT HEALTH AND SAFETY REQUIREMENTS.
 5. THE CONTRACTOR SHALL OBTAIN ALL NECESSARY APPROVAL FROM UTILITY OPERATORS BEFORE COMMENCING WORK UNDER OR NEAR THEIR SERVICES.
 6. FINAL PAVEMENT DESIGN SUBJECT TO CBR/BEAM TESTS ON SUBGRADE MATERIAL.
 7. SETOUT SCHEDULE WITH COORDINATES OF CHAINAGE POINTS ALONG ROAD CENTRELINE TO BE SUPPLIED TO THE CONTRACTOR PRIOR TO CONSTRUCTION.
 8. REFER TO LONG SECTION FOR FINISHED CENTRELINE LEVELS. REFER TO TYPICAL CROSS SECTIONS TO OBTAIN LEVELS FOR OTHER LOCATIONS.
 9. ALL DUCTS SHALL HAVE LOCATIONS MARKED ON KERB LINES IN ACCORDANCE WITH SPECIFICATION.

LEGEND
 - - - - - EX SURFACE
 _____ DESIGN SURFACE

A	RESOURCE CONSENT	DIJ	02/2025
Rev	Description	By	Date
Survey	BY	MM/YYYY	
Design	BY	MM/YYYY	
Drawn	YC	11/24	
Checked	BY	DATE	



Project
**SUNFIELD DEVELOPMENT
 ARDMORE, AUCKLAND
 SUPERLOT 18, 19, 20, 21
 FOR SUNFIELD
 DEVELOPMENTS LIMITED**

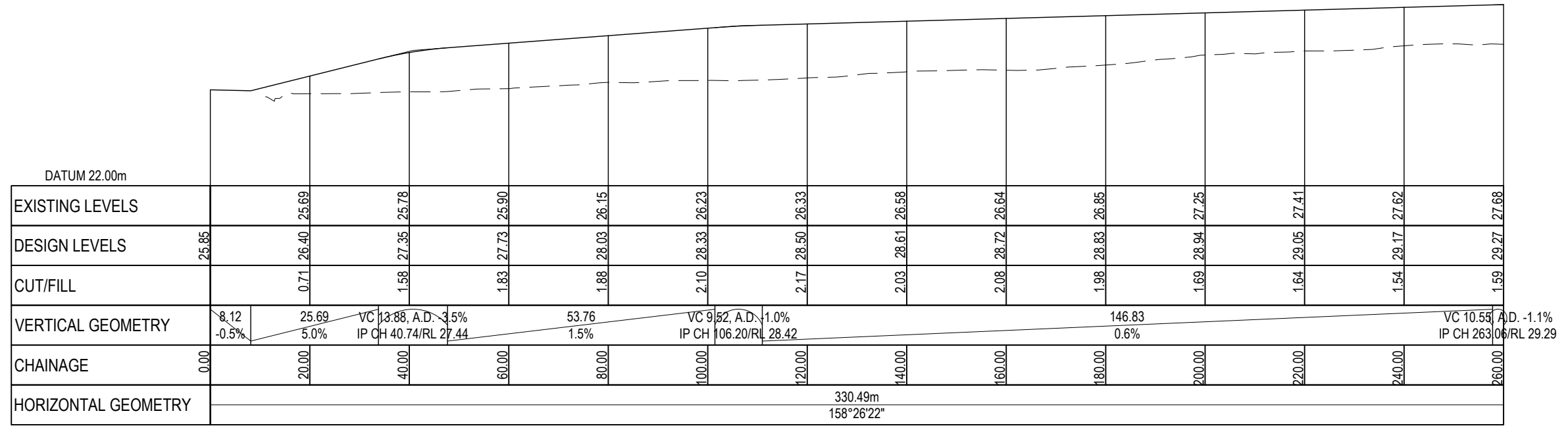
Title
**PROPOSED ROADING
 LONGSECTION PLAN
 ROAD 6**

Project no.	215010
Scale	AS SHOWN
Cad file	215010-M-C300.DWG
Drawing no.	M-C330-14
Rev	A

RESOURCE CONSENT

DATE: 27/25 FILEPATH: F:\MVEN\PROJECTS\1819_21 SUNFIELD\PRODUCTION\MASTER PLANNING\1819\M-C300.DWG

- NOTES
1. ALL WORKS TO BE IN ACCORDANCE WITH AUCKLAND COUNCIL STANDARDS.
 2. CONTRACTOR IS TO AVOID USING GPS FOR SET OUT OF THE KERB LEVELS WHERE GRADIENTS ARE LESS THAN 1%.
 3. IT IS THE CONTRACTORS RESPONSIBILITY TO LOCATE ALL SERVICES THAT MAY BE AFFECTED BY THEIR OPERATIONS.
 4. THE CONTRACTOR SHALL COMPLY WITH ALL RELEVANT HEALTH AND SAFETY REQUIREMENTS.
 5. THE CONTRACTOR SHALL OBTAIN ALL NECESSARY APPROVAL FROM UTILITY OPERATORS BEFORE COMMENCING WORK UNDER OR NEAR THEIR SERVICES.
 6. FINAL PAVEMENT DESIGN SUBJECT TO CBR/BEAM TESTS ON SUBGRADE MATERIAL.
 7. SETOUT SCHEDULE WITH COORDINATES OF CHAINAGE POINTS ALONG ROAD CENTRELINE TO BE SUPPLIED TO THE CONTRACTOR PRIOR TO CONSTRUCTION.
 8. REFER TO LONG SECTION FOR FINISHED CENTRELINE LEVELS. REFER TO TYPICAL CROSS SECTIONS TO OBTAIN LEVELS FOR OTHER LOCATIONS.
 9. ALL DUCTS SHALL HAVE LOCATIONS MARKED ON KERB LINES IN ACCORDANCE WITH SPECIFICATION.



ROAD 7 - 1
SCALE: HORI 1:1000 VERT 1:200

LEGEND
 - - - - - EX SURFACE
 _____ DESIGN SURFACE

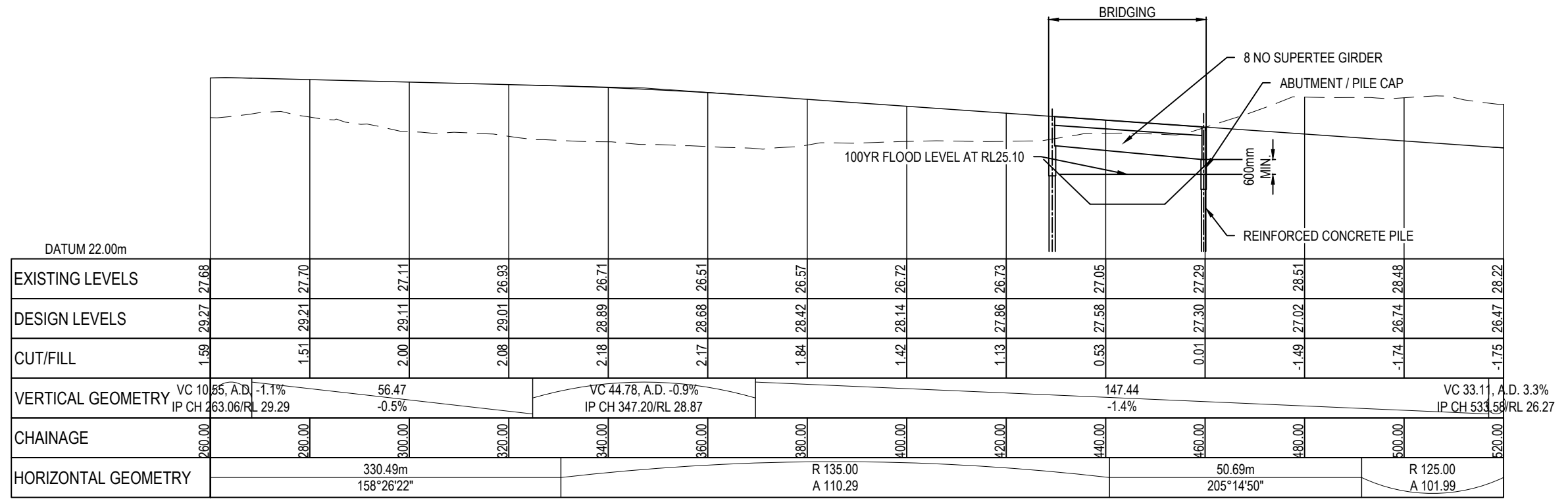
A	RESOURCE CONSENT	DIJ	02/2025
Rev	Description	By	Date
Survey	BY	MM/YYYY	
Design	BY	MM/YYYY	
Drawn	YC	11/24	
Checked	BY	DATE	



Project
SUNFIELD DEVELOPMENT
ARDMORE, AUCKLAND
SUPERLOT 18, 19, 20, 21
FOR SUNFIELD
DEVELOPMENTS LIMITED

Title
PROPOSED ROADING
LONGSECTION PLAN
ROAD 7

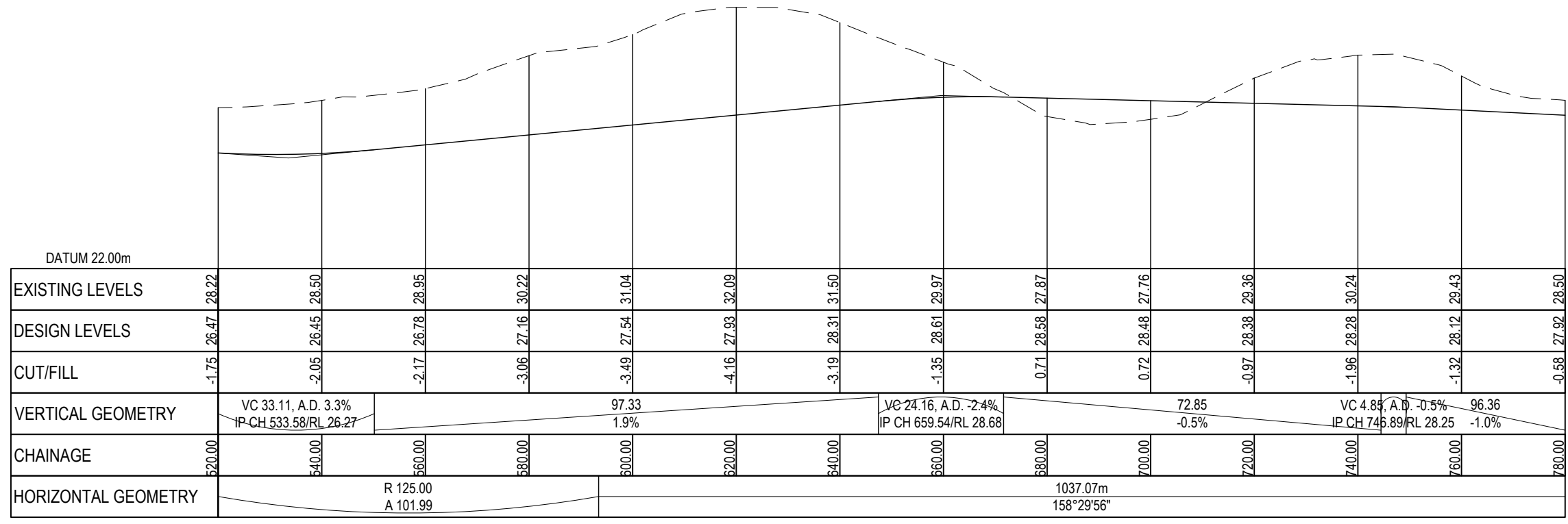
Project no.	215010
Scale	AS SHOWN
Cad file	215010-M-C300.DWG
Drawing no.	M-C330-15
Rev	A



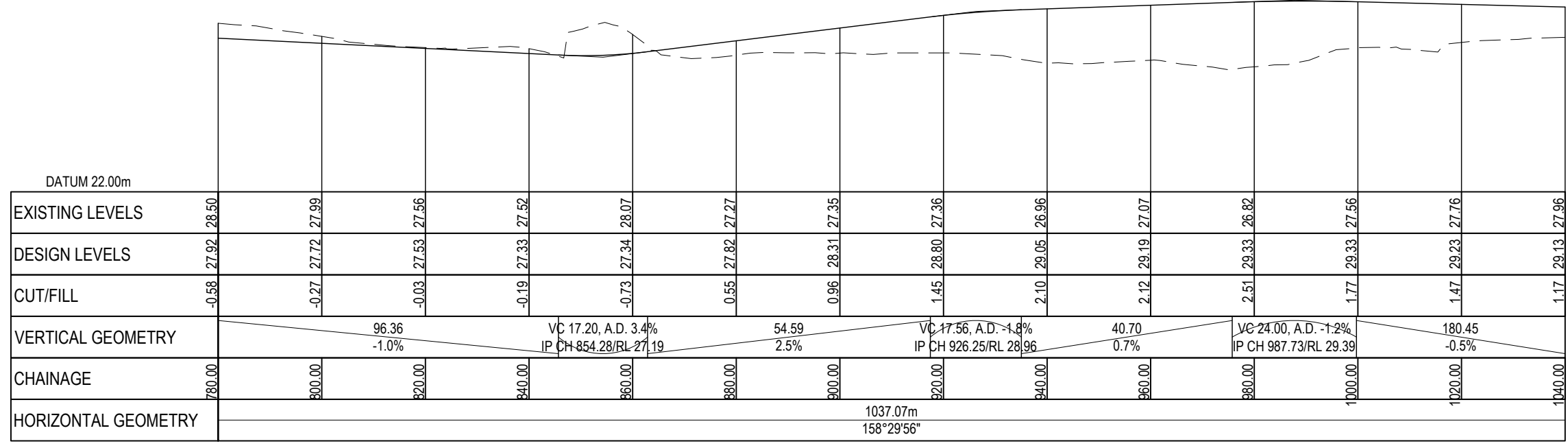
ROAD 7 - 2
SCALE: HORI 1:1000 VERT 1:200

RESOURCE CONSENT

DATE: 27/25 FILEPATH: F:\M\PROJECTS\2025\SUNFIELD\PRODUCTION\MASTER PLANNING\101510\M-C300.DWG



ROAD 7 - 3
SCALE: HORI 1:1000 VERT 1:200



ROAD 7 - 4
SCALE: HORI 1:1000 VERT 1:200

- NOTES
1. ALL WORKS TO BE IN ACCORDANCE WITH AUCKLAND COUNCIL STANDARDS.
 2. CONTRACTOR IS TO AVOID USING GPS FOR SET OUT OF THE KERB LEVELS WHERE GRADIENTS ARE LESS THAN 1%.
 3. IT IS THE CONTRACTORS RESPONSIBILITY TO LOCATE ALL SERVICES THAT MAY BE AFFECTED BY THEIR OPERATIONS.
 4. THE CONTRACTOR SHALL COMPLY WITH ALL RELEVANT HEALTH AND SAFETY REQUIREMENTS.
 5. THE CONTRACTOR SHALL OBTAIN ALL NECESSARY APPROVAL FROM UTILITY OPERATORS BEFORE COMMENCING WORK UNDER OR NEAR THEIR SERVICES.
 6. FINAL PAVEMENT DESIGN SUBJECT TO CBR/BEAM TESTS ON SUBGRADE MATERIAL.
 7. SETOUT SCHEDULE WITH COORDINATES OF CHAINAGE POINTS ALONG ROAD CENTRELINE TO BE SUPPLIED TO THE CONTRACTOR PRIOR TO CONSTRUCTION.
 8. REFER TO LONG SECTION FOR FINISHED CENTRELINE LEVELS. REFER TO TYPICAL CROSS SECTIONS TO OBTAIN LEVELS FOR OTHER LOCATIONS.
 9. ALL DUCTS SHALL HAVE LOCATIONS MARKED ON KERB LINES IN ACCORDANCE WITH SPECIFICATION.

LEGEND
 - - - - - EX SURFACE
 _____ DESIGN SURFACE

A	RESOURCE CONSENT	DIJ	02/2025
Rev	Description	By	Date
Survey	BY	MM/YYYY	
Design	BY	MM/YYYY	
Drawn	YC	11/24	
Checked	BY	DATE	

Maven Associates
 09 571 0050
 info@maven.co.nz
 www.maven.co.nz
 5 Owens Road, Epsom
 Auckland 1023

Project
**SUNFIELD DEVELOPMENT
 ARDMORE, AUCKLAND
 SUPERLOT 18, 19, 20, 21
 FOR SUNFIELD
 DEVELOPMENTS LIMITED**


Title
**PROPOSED ROADING
 LONGSECTION PLAN
 ROAD 7**

Project no.	215010
Scale	AS SHOWN
Cad file	215010-M-C300.DWG
Drawing no.	M-C330-16
Rev	A

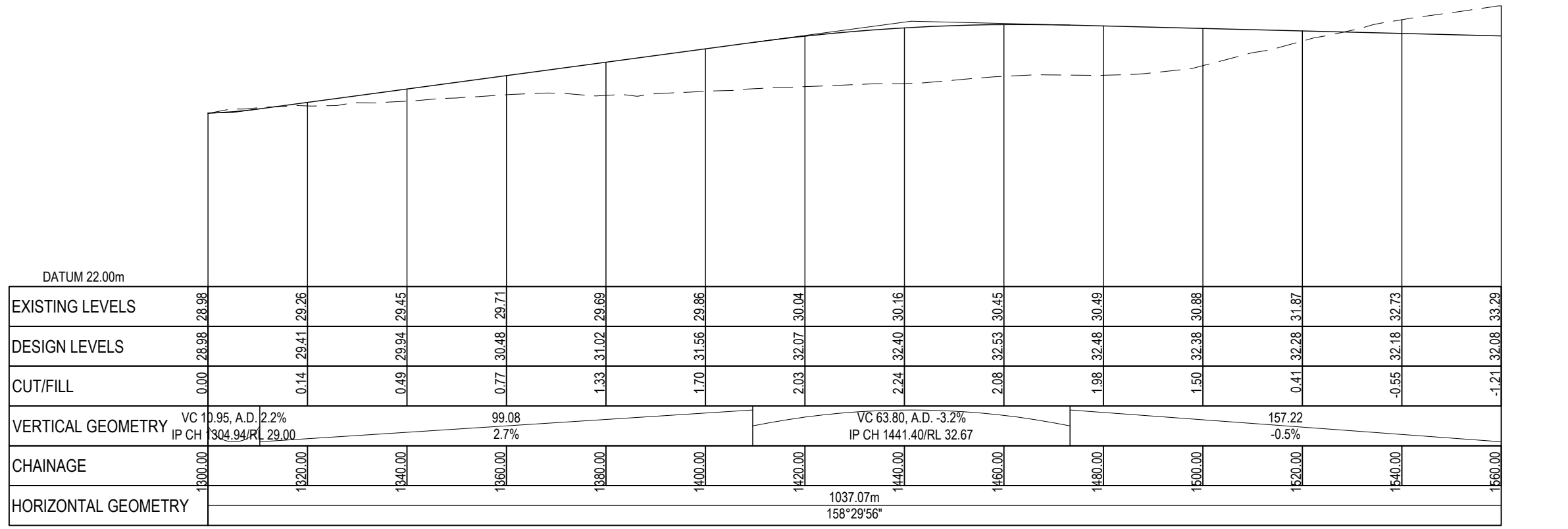
DATE: 27/25 FILEPATH: F:\MVEN\PROJECTS\1819- SUNFIELD\PRODUCTION\MASTER PLANNING\1819\M-C300.DWG

RESOURCE CONSENT

DATE: 27/25 FILEPATH: F:\MVEN\PROJECTS\1819 - SUNFIELD\3D\PRODUCTION\MASTER PLANNING\1819\1819\C300.DWG



ROAD 7 - 5
SCALE: HORI 1:1000 VERT 1:200



ROAD 7 - 6
SCALE: HORI 1:1000 VERT 1:200

- NOTES
1. ALL WORKS TO BE IN ACCORDANCE WITH AUCKLAND COUNCIL STANDARDS.
 2. CONTRACTOR IS TO AVOID USING GPS FOR SET OUT OF THE KERB LEVELS WHERE GRADIENTS ARE LESS THAN 1%.
 3. IT IS THE CONTRACTORS RESPONSIBILITY TO LOCATE ALL SERVICES THAT MAY BE AFFECTED BY THEIR OPERATIONS.
 4. THE CONTRACTOR SHALL COMPLY WITH ALL RELEVANT HEALTH AND SAFETY REQUIREMENTS.
 5. THE CONTRACTOR SHALL OBTAIN ALL NECESSARY APPROVAL FROM UTILITY OPERATORS BEFORE COMMENCING WORK UNDER OR NEAR THEIR SERVICES.
 6. FINAL PAVEMENT DESIGN SUBJECT TO CBR/BEAM TESTS ON SUBGRADE MATERIAL.
 7. SETOUT SCHEDULE WITH COORDINATES OF CHAINAGE POINTS ALONG ROAD CENTRELINE TO BE SUPPLIED TO THE CONTRACTOR PRIOR TO CONSTRUCTION.
 8. REFER TO LONG SECTION FOR FINISHED CENTRELINE LEVELS. REFER TO TYPICAL CROSS SECTIONS TO OBTAIN LEVELS FOR OTHER LOCATIONS.
 9. ALL DUCTS SHALL HAVE LOCATIONS MARKED ON KERB LINES IN ACCORDANCE WITH SPECIFICATION.

LEGEND
 --- EX SURFACE
 ——— DESIGN SURFACE

Rev	Description	By	Date
A	RESOURCE CONSENT	DIJ	02/2025
Survey	BY		MM/YYYY
Design	BY		MM/YYYY
Drawn	YC		11/24
Checked	BY		DATE

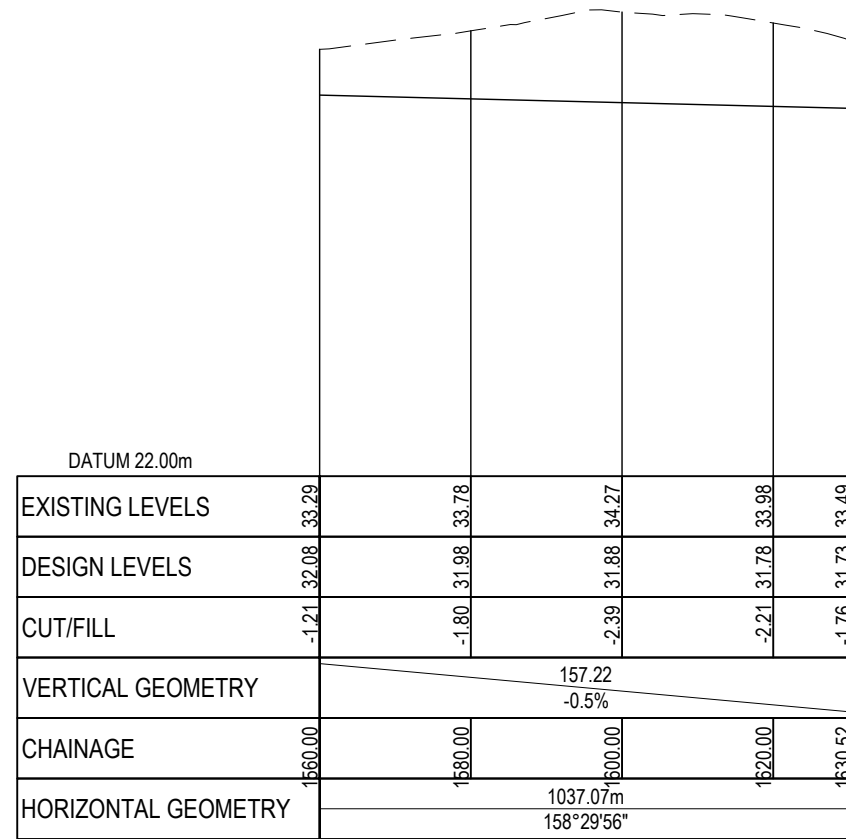


Project
**SUNFIELD DEVELOPMENT
 ARDMORE, AUCKLAND
 SUPERLOT 18, 19, 20, 21
 FOR SUNFIELD
 DEVELOPMENTS LIMITED**

Title
**PROPOSED ROADING
 LONGSECTION PLAN
 ROAD 7**

Project no.	215010
Scale	AS SHOWN
Cad file	215010-M-C300.DWG
Drawing no.	M-C330-17
Rev	A

RESOURCE CONSENT



ROAD 7 - 7
SCALE: HORI 1:1000 VERT 1:200

- NOTES
1. ALL WORKS TO BE IN ACCORDANCE WITH AUCKLAND COUNCIL STANDARDS.
 2. CONTRACTOR IS TO AVOID USING GPS FOR SET OUT OF THE KERB LEVELS WHERE GRADIENTS ARE LESS THAN 1%.
 3. IT IS THE CONTRACTORS RESPONSIBILITY TO LOCATE ALL SERVICES THAT MAY BE AFFECTED BY THEIR OPERATIONS.
 4. THE CONTRACTOR SHALL COMPLY WITH ALL RELEVANT HEALTH AND SAFETY REQUIREMENTS.
 5. THE CONTRACTOR SHALL OBTAIN ALL NECESSARY APPROVAL FROM UTILITY OPERATORS BEFORE COMMENCING WORK UNDER OR NEAR THEIR SERVICES.
 6. FINAL PAVEMENT DESIGN SUBJECT TO CBR/BEM TESTS ON SUBGRADE MATERIAL.
 7. SETOUT SCHEDULE WITH COORDINATES OF CHAINAGE POINTS ALONG ROAD CENTRELINE TO BE SUPPLIED TO THE CONTRACTOR PRIOR TO CONSTRUCTION.
 8. REFER TO LONG SECTION FOR FINISHED CENTRELINE LEVELS. REFER TO TYPICAL CROSS SECTIONS TO OBTAIN LEVELS FOR OTHER LOCATIONS.
 9. ALL DUCTS SHALL HAVE LOCATIONS MARKED ON KERB LINES IN ACCORDANCE WITH SPECIFICATION.

LEGEND
 - - - - - EX SURFACE
 _____ DESIGN SURFACE

Rev	Description	By	Date
A	RESOURCE CONSENT	DIJ	02/2025

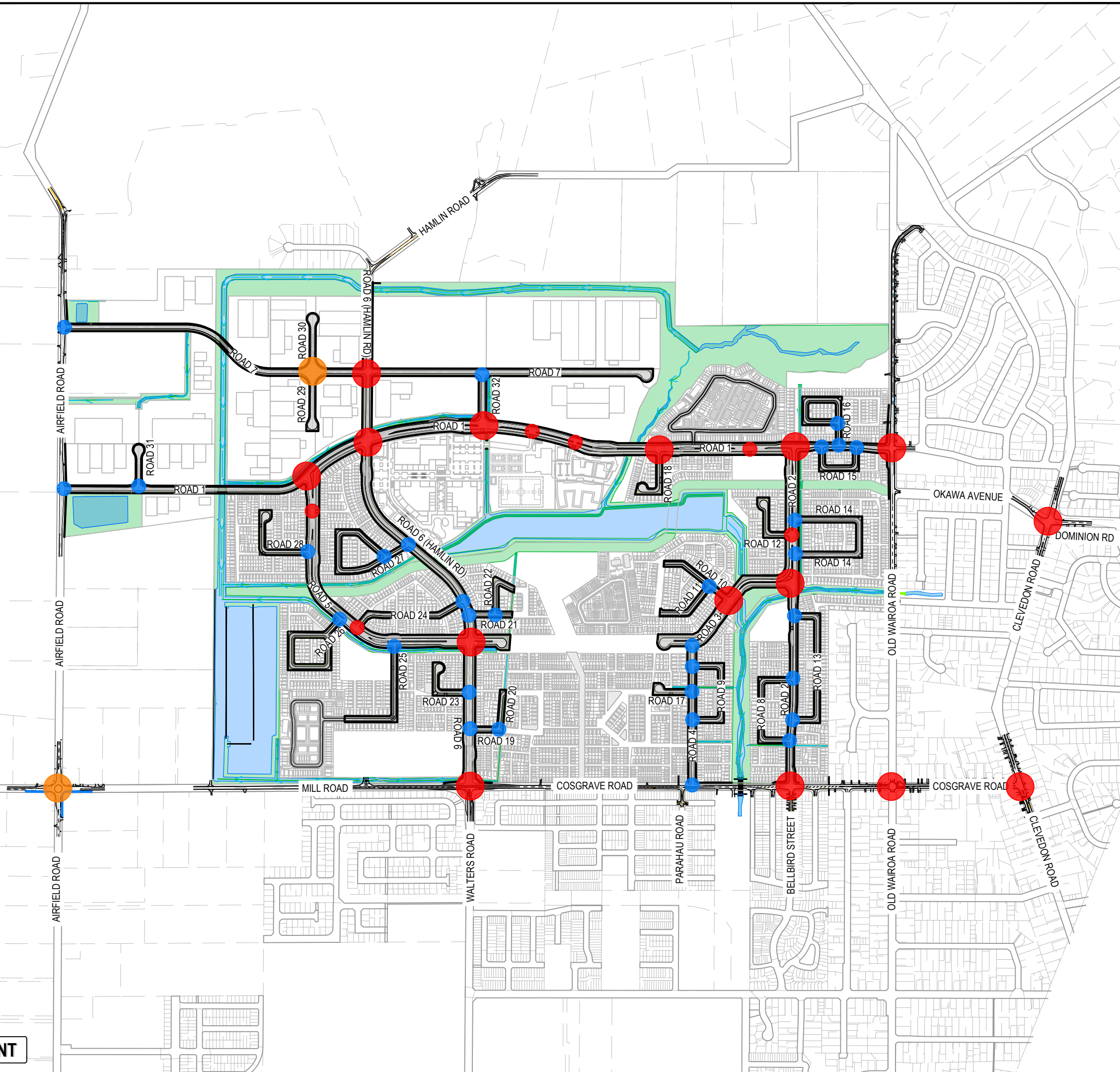
M Maven Associates
 09 571 0050
 info@maven.co.nz
 www.maven.co.nz
 5 Owens Road, Epsom
 Auckland 1023

Project
**SUNFIELD DEVELOPMENT
 ARDMORE, AUCKLAND
 SUPERLOT 18, 19, 20, 21
 FOR SUNFIELD
 DEVELOPMENTS LIMITED**

Title
**PROPOSED ROADING
 LONGSECTION PLAN
 ROAD 7**

Project no.	215010
Scale	AS SHOWN
Cad file	215010-M-C300.DWG
Drawing no.	M-C330-18
Rev	A

RESOURCE CONSENT



- TRAFFIC SIGNAL CONTROL INTERSECTION
- ROUNDABOUT INTERSECTION
- GIVEWAY CONTROL INTERSECTION

Rev	Description	By	Date
A	RESOURCE CONSENT	DJ	02/2025
Survey	##		MM/YYYY
Design	##		MM/YYYY
Drawn	JJ		01/25
Checked	##		###

M Maven Associates
 09 571 0050
 info@maven.co.nz
 www.maven.co.nz
 5 Owens Road, Epsom
 Auckland 1023

Project
**SUNFIELD DEVELOPMENT
 ARDMORE, AUCKLAND
 SUPERLOT 18, 19, 20, 21
 FOR SUNFIELD
 DEVELOPMENTS LIMITED**

Title
**PROPOSED ROADING
 INTERSECTION CONTROL
 OVERVIEW PLAN**

Project no.	215010
Scale	1:10000 @ A3
Cad file	215010-M-C340.DWG
Drawing no.	M-C340
Rev	A

RESOURCE CONSENT

DATE: 2/25 FILE PATH: F:\Maven\PROJECTS\215010 - SUNFIELD\DWG\PRODUCTION\MASTER PLANNING\215010M-C340.DWG