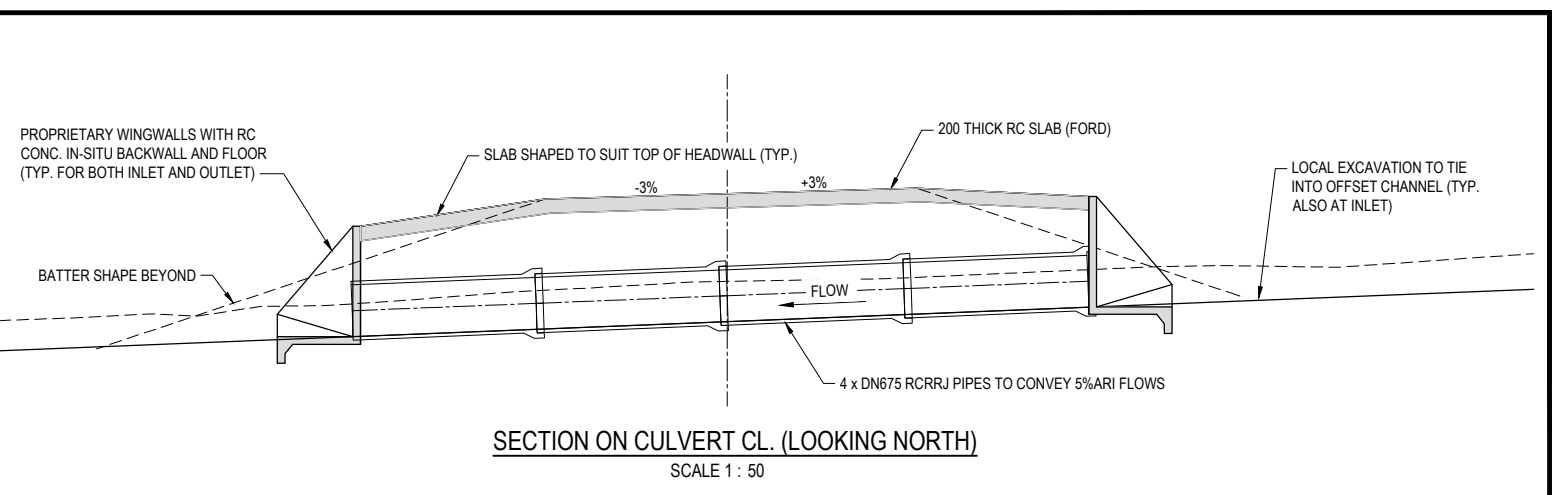
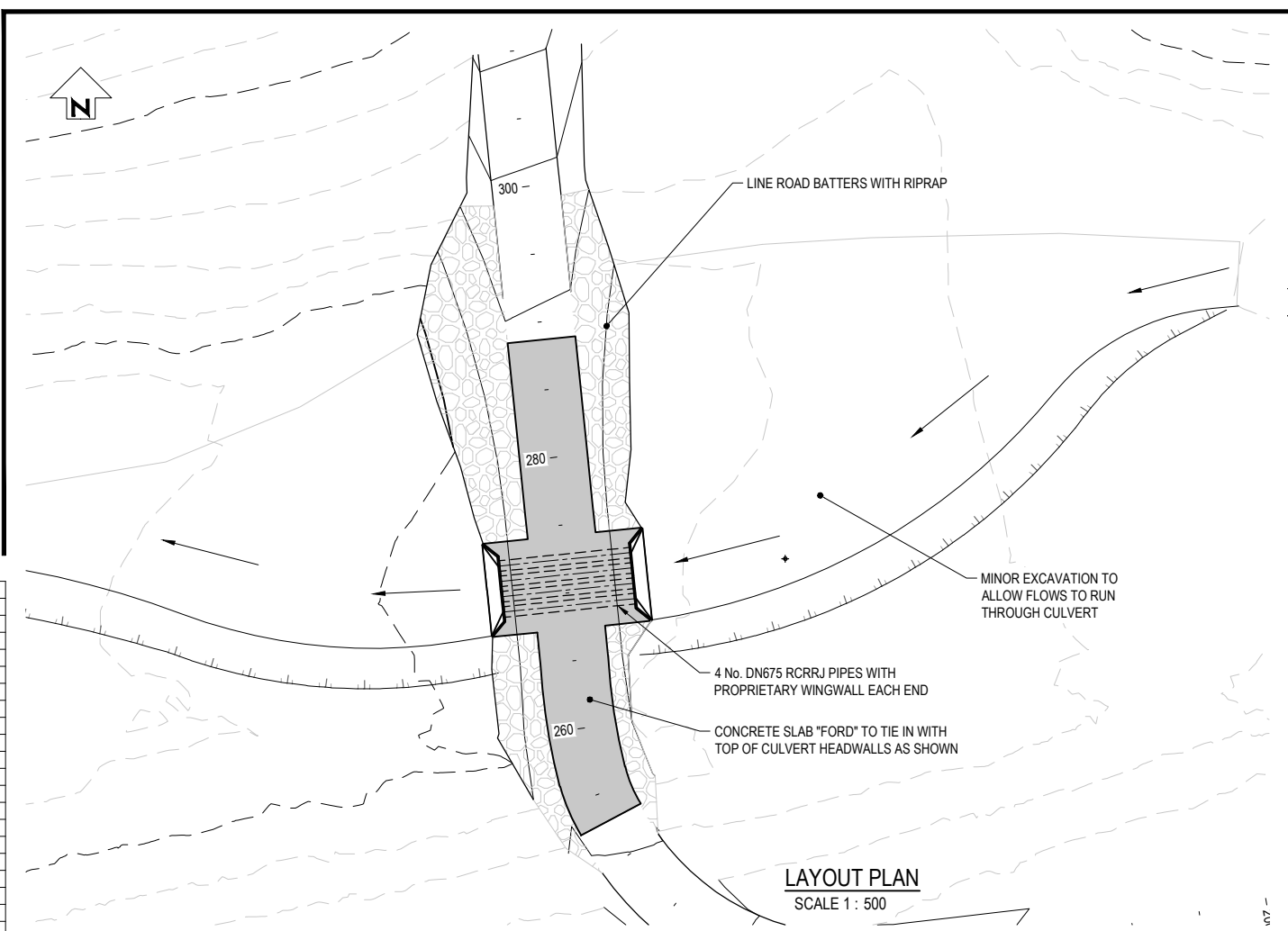


DO NOT SCALE - IF IN DOUBT, ASK

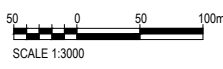
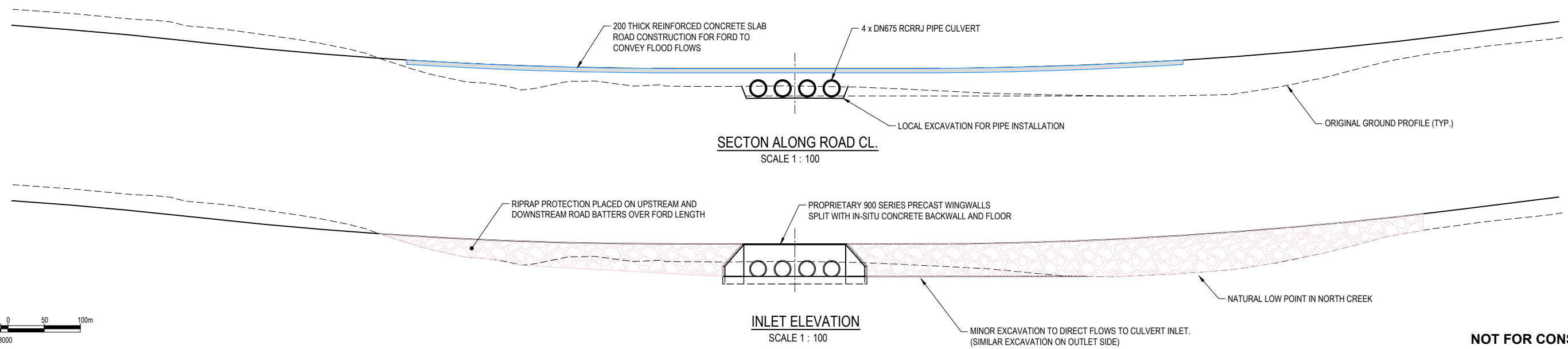
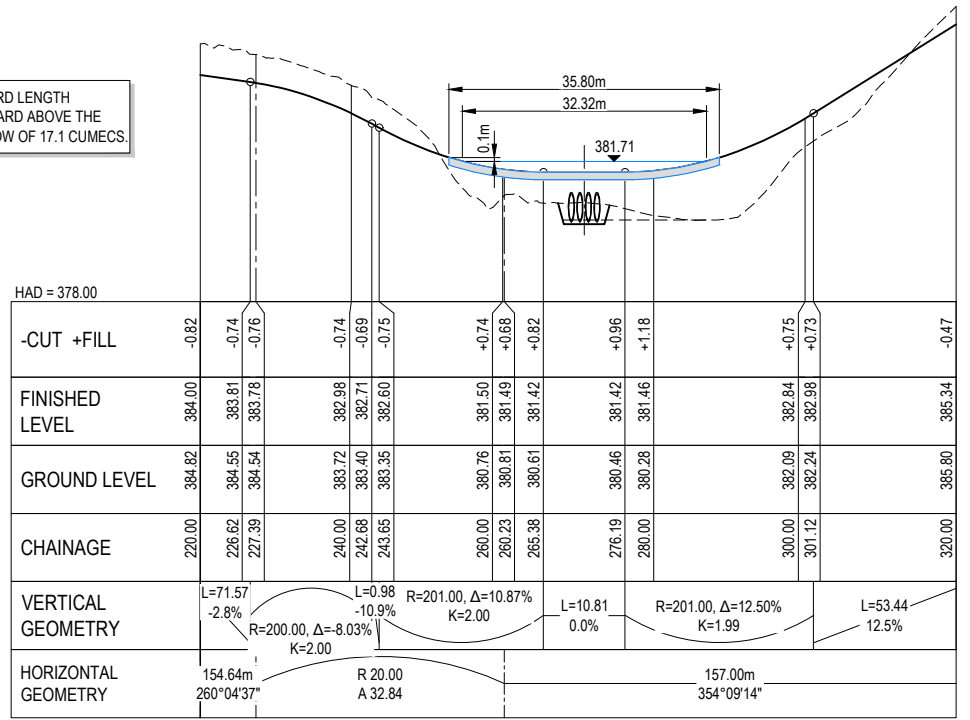
200 mm  
150  
100  
90  
80  
70  
60  
50  
40  
30  
20  
10  
0

ORIGINAL SIZE A1

PLotted: 4/8/2023 3:43:31pm



NOTE: THE CONCRETE FORD LENGTH ALLOWS FOR 100 FREEBOARD ABOVE THE "ARI 100 WITH DEBRIS" FLOW OF 17.1 CUMECs.



REV	REVISIONS	DRN	CHK	APP	DATE

SURVEYED	
DESIGNED	
DRAWN	
CAD REVIEW	
DESIGN CHECK	
DESIGN REVIEW	
APPROVED	
PROF REGISTRATION:	



HOMESTEAD BAY SUBDIVISION, QUEENSTOWN  
MASTER PLANNING

UTILITIES SW - RESERVOIR ACCESS ROAD  
MULTI-BARREL CULVERT GENERAL ARRANGEMENT

Status Stamp	WORKING PLOT
Date Stamp	04.06.2025
Scales	
Drawing No.	310104425-00-000-C0268
Rev.	B