LEGEND

- PROPOSED DESIGNATION BOUNDARY
- MAP SHEETS
- DISTRICT COUNCIL BOUNDARIES

WHANGĀREI DISTRICT COUNCIL

KAIPARA DISTRICT COUNCIL

SHEET 1

SHEET 2

SHEET 3

SHEET 4

SHEET 5

1,500 m
0
750
1,500

DISCLAIMER: THESE DRAWINGS ARE INDICATIVE ONLY. THE FINAL DESIGN AND ALIGNMENT OF THE PROJECT WILL BE CONFIRMED THROUGH DETAILED DESIGN.

PROJECT
NZ TRANSPORT AGENCY WAKA KOTAHI — Northland Corridor — Roads of National Significance
COORDINATE SYSTEM: NZGD 2000 New Zealand Transverse Mercator VERTICAL DATUM: NZVD2016

REV	DATE	REVISION DETAILS	APPROVED
A	07.10.2026	SURVEY INFORMATION COLLATED FOR DOC	R.D

QA		
DRAWN	H. SANTOS	07.10.2026
CHECKED	R. DU PLOOY	07.10.2026
REVIEWED	J. MCFARLANE	07.10.2026
VERIFIED		
PROJECT LEAD	J. HIND	07.10.2026

STATUS	
INDICATIVE CONSENT DESIGN	
APPROVED	
R. DU PLOOY	
APPROVED BY	DATE
R. DU PLOOY	07.10.2026

TITLE
BRYNDERWYN HILLS SECTION AQUATIC SURVEY INFORMATION OVERVIEW

PROJECT INFORMATION			
NORTHLAND CORRIDOR			
DOCUMENT CODE			
10722-PTA-2B0-PE-SKC-1661			
SCALE	SIZE	REFERENCE NO.	REV
1:30,000	A1	PE-1661	A

ORIGINAL IN COLOUR DETAIL MAY BE LOST IF COPIED

LEGEND

INDICATIVE CONSENT DESIGN

- INDICATIVE ALIGNMENT

PROPOSED EARTHWORKS EXTENT

- CUT
- FILL
- PROPOSED DESIGNATION BOUNDARY
- INDICATIVE SPOIL SITES
- INDICATIVE STORMWATER CULVERTS
- INDICATIVE STREAM DIVERSION
- INDICATIVE TREATMENT SWALE
- INDICATIVE CONSTRUCTED WETLAND
- INDICATIVE CONSTRUCTED WETLAND OUTFALL
- INDICATIVE WETLAND SWALE

FRESHWATER

- EDNA SAMPLE POINT
- SEV LINES

STREAMS

- EPHEMERAL
- INTERMITTENT
- PERENNIAL
- POTENTIAL WETLANDS
- CATCHMENTS

FROGS

- FROG TRANSECT

FROG DENSITY

- 0
- 1-5
- 6-10
- 11-19
- 20-40
- GREATER THAN 40

200 m
0
100
200

DISCLAIMER: THESE DRAWINGS ARE INDICATIVE ONLY. THE FINAL DESIGN AND ALIGNMENT OF THE PROJECT WILL BE CONFIRMED THROUGH DETAILED DESIGN.

PROJECT
NZ TRANSPORT AGENCY WAKA KOTAHI — Northland Corridor — Roads of National Significance
COORDINATE SYSTEM: NZGD 2000 New Zealand Transverse Mercator VERTICAL DATUM: NZVD2016

REV	DATE	REVISION DETAILS	APPROVED
A	07.10.2026	SURVEY INFORMATION COLLATED FOR DOC	R.D

QA		
DRAWN	H. SANTOS	07.10.2026
CHECKED	R. DU PLOOY	07.10.2026
REVIEWED	J. MCFARLANE	07.10.2026
VERIFIED		
PROJECT LEAD	J. HIND	07.10.2026

STATUS	
INDICATIVE CONSENT DESIGN	
APPROVED	
R. DU PLOOY	
APPROVED BY	DATE
R. DU PLOOY	07.10.2026

TITLE
BRYNDERWYN HILLS SECTION AQUATIC SURVEY INFORMATION COVER SHEET

PROJECT INFORMATION			
NORTHLAND CORRIDOR			
DOCUMENT CODE			
10722-PTA-2B0-PE-SKC-1662			
SCALE	SIZE	REFERENCE NO.	REV
	A1	PE-1662	A

ORIGINAL IN COLOUR DETAIL MAY BE LOST IF COPIED

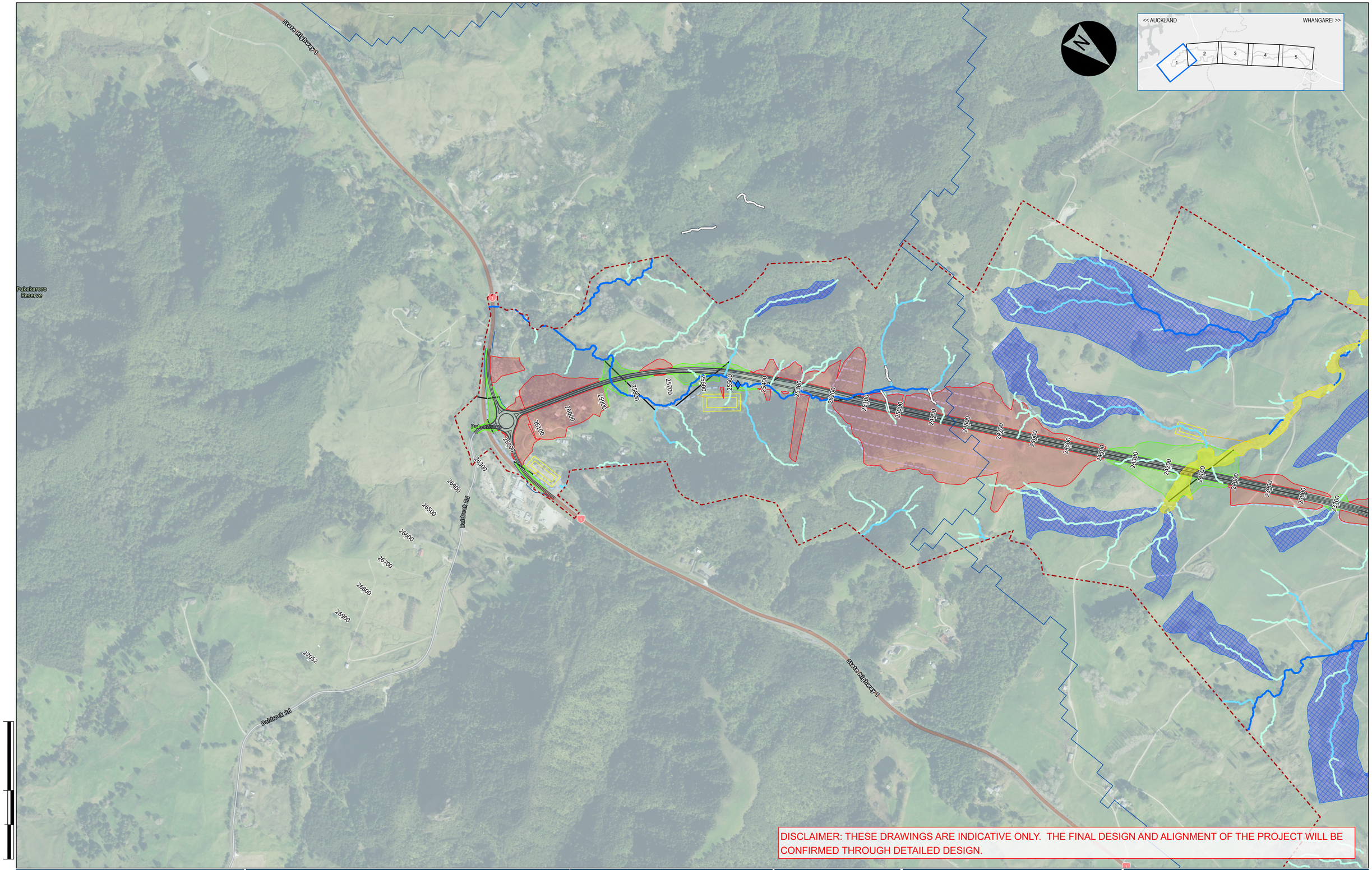

DISCLAIMER: THESE DRAWINGS ARE INDICATIVE ONLY. THE FINAL DESIGN AND ALIGNMENT OF THE PROJECT WILL BE CONFIRMED THROUGH DETAILED DESIGN.

PROJECT
NZ TRANSPORT AGENCY WAKA KOTAHI — Northland Corridor — Roads of National Significance
COORDINATE SYSTEM: NZGD 2000 New Zealand Transverse Mercator VERTICAL DATUM: NZVD2016

REV	DATE	REVISION DETAILS	APPROVED
A	07.10.2026	SURVEY INFORMATION COLLATED FOR DOC	R.D

QA		
DRAWN	H. SANTOS	07.10.2026
CHECKED	R. DU PLOOY	07.10.2026
REVIEWED	J. MCFARLANE	07.10.2026
VERIFIED		
PROJECT LEAD	J. HIND	07.10.2026

STATUS	
INDICATIVE CONSENT DESIGN	
APPROVED	
R. DU PLOOY	
APPROVED BY	DATE
R. DU PLOOY	07.10.2026

TITLE
BRYNDERWYN HILLS SECTION AQUATIC SURVEY INFORMATION SHEET 1 OF 5

PROJECT INFORMATION			
NORTHLAND CORRIDOR			
DOCUMENT CODE			
10722-PTA-2B0-PE-SKC-1663			
SCALE	SIZE	REFERENCE NO.	REV
1:5,000	A1	PE-1663	A

ORIGINAL IN COLOUR DETAIL MAY BE LOST IF COPIED

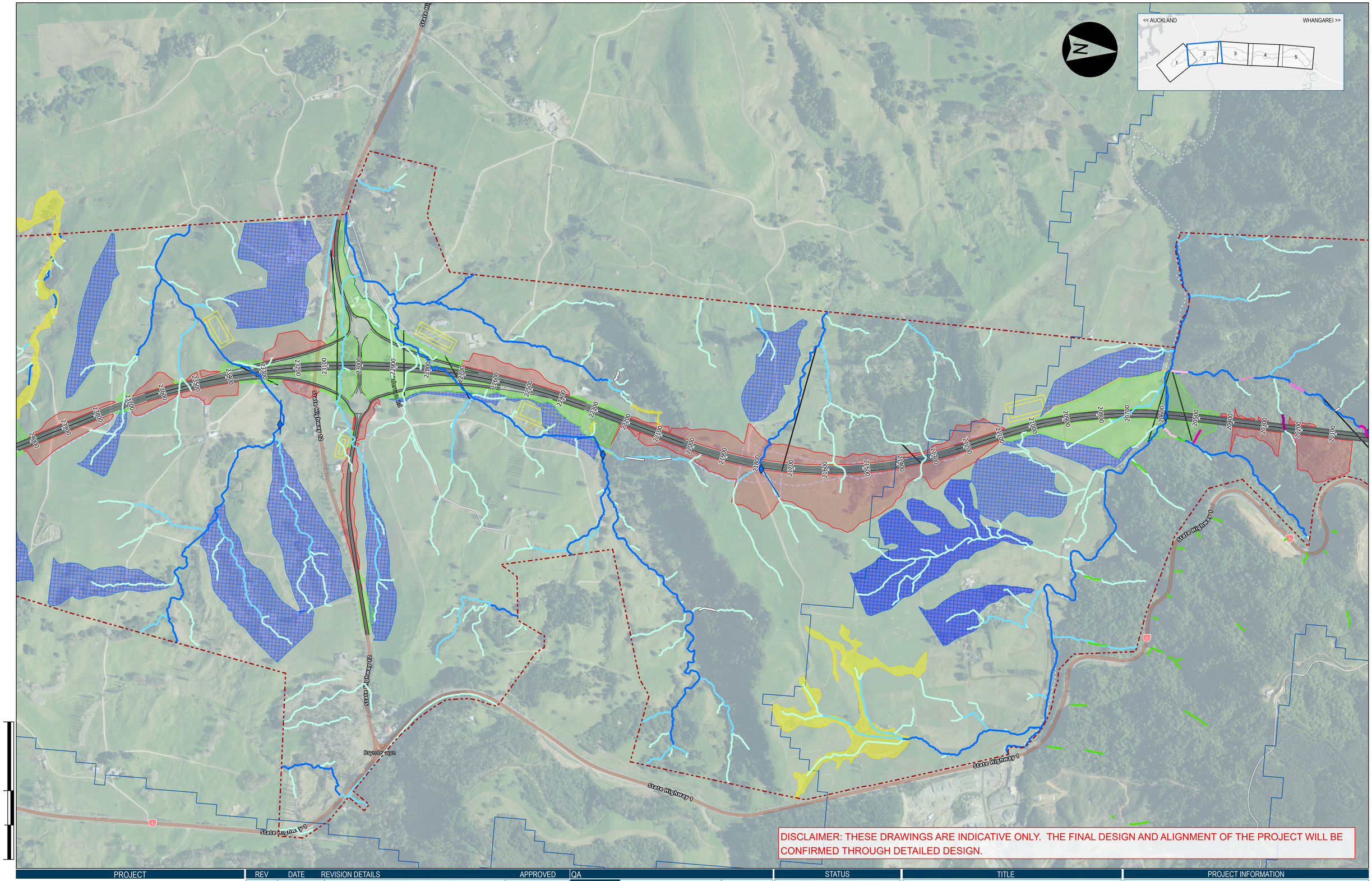

DISCLAIMER: THESE DRAWINGS ARE INDICATIVE ONLY. THE FINAL DESIGN AND ALIGNMENT OF THE PROJECT WILL BE CONFIRMED THROUGH DETAILED DESIGN.

PROJECT
NZ Transport Agency Waka Kotahi — Northland Corridor — Roads of National Significance
COORDINATE SYSTEM: NZGD 2000 New Zealand Transverse Mercator VERTICAL DATUM: NZVD2016

REV	DATE	REVISION DETAILS	APPROVED
A	07.10.2026	SURVEY INFORMATION COLLATED FOR DOC	R.D

QA		
DRAWN	H. SANTOS	07.10.2026
CHECKED	R. DU PLOOY	07.10.2026
REVIEWED	J. MCFARLANE	07.10.2026
VERIFIED		
PROJECT LEAD	J. HIND	07.10.2026

STATUS
INDICATIVE CONSENT DESIGN
APPROVED
R. DU PLOOY
APPROVED BY: R. DU PLOOY — DATE: 07.10.2026

TITLE
BRYNDERWYN HILLS SECTION AQUATIC SURVEY INFORMATION SHEET 2 OF 5

PROJECT INFORMATION			
NORTHLAND CORRIDOR			
DOCUMENT CODE			
10722-PTA-2B0-PE-SKC-1664			
SCALE	SIZE	REFERENCE NO.	REV
1:5,000	A1	PE-1664	A

ORIGINAL IN COLOUR DETAIL MAY BE LOST IF COPIED

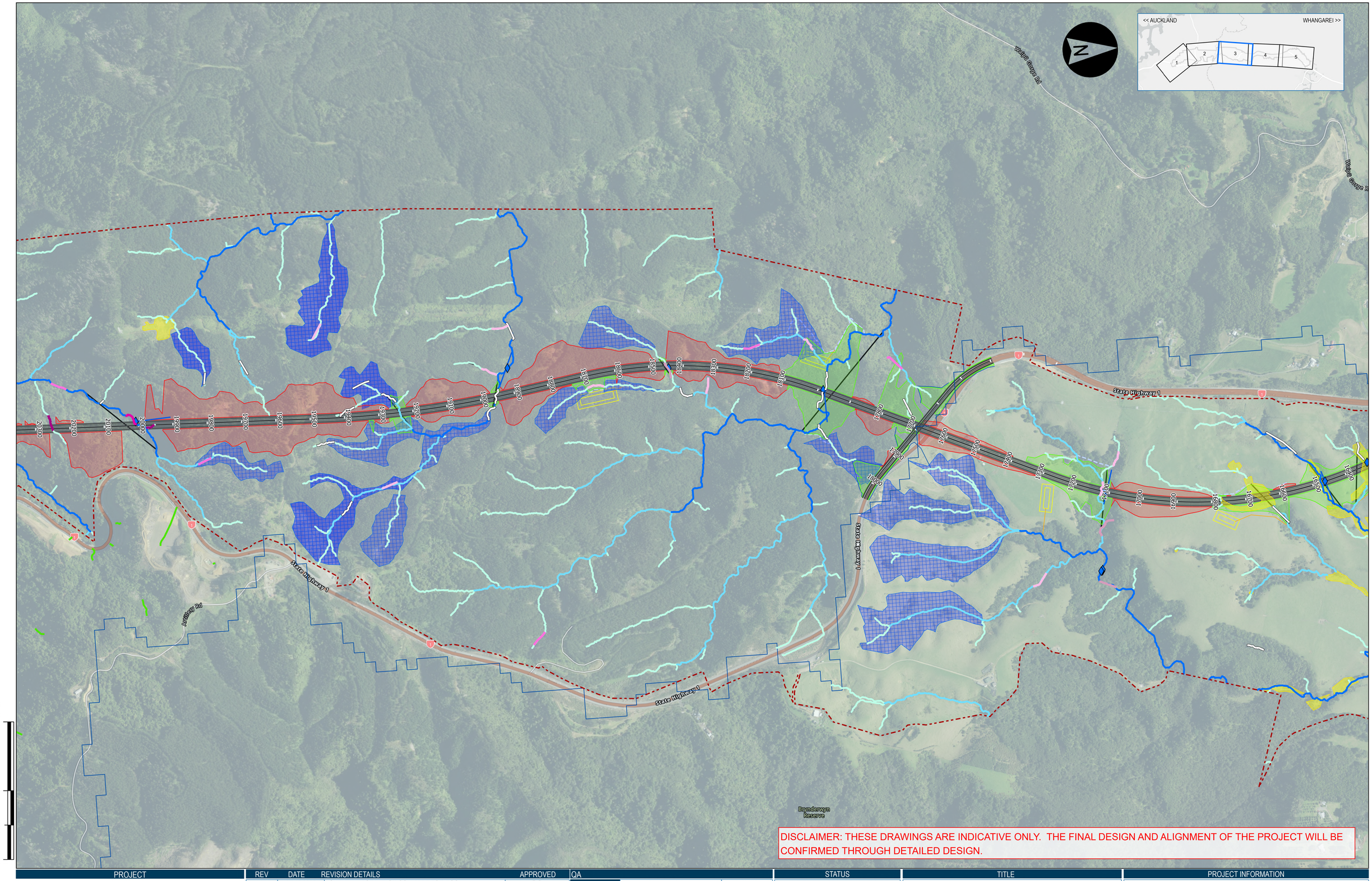

DISCLAIMER: THESE DRAWINGS ARE INDICATIVE ONLY. THE FINAL DESIGN AND ALIGNMENT OF THE PROJECT WILL BE CONFIRMED THROUGH DETAILED DESIGN.

PROJECT
NZ TRANSPORT AGENCY WAKA KOTAHI — Northland Corridor — Roads of National Significance
COORDINATE SYSTEM: NZGD 2000 New Zealand Transverse Mercator VERTICAL DATUM: NZVD2016

REV	DATE	REVISION DETAILS	APPROVED
A	07.10.2026	SURVEY INFORMATION COLLATED FOR DOC	R.D

QA		
DRAWN	H. SANTOS	07.10.2026
CHECKED	R. DU PLOOY	07.10.2026
REVIEWED	J. MCFARLANE	07.10.2026
VERIFIED		
PROJECT LEAD	J. HIND	07.10.2026

STATUS	
INDICATIVE CONSENT DESIGN	
APPROVED	
R. DU PLOOY	
APPROVED BY	DATE
R. DU PLOOY	07.10.2026

TITLE
BRYNDERWYN HILLS SECTION AQUATIC SURVEY INFORMATION SHEET 3 OF 5

PROJECT INFORMATION			
NORTHLAND CORRIDOR			
DOCUMENT CODE			
10722-PTA-2B0-PE-SKC-1665			
SCALE	SIZE	REFERENCE NO.	REV
1:5,000	A1	PE-1665	A

ORIGINAL IN COLOUR DETAIL MAY BE LOST IF COPIED

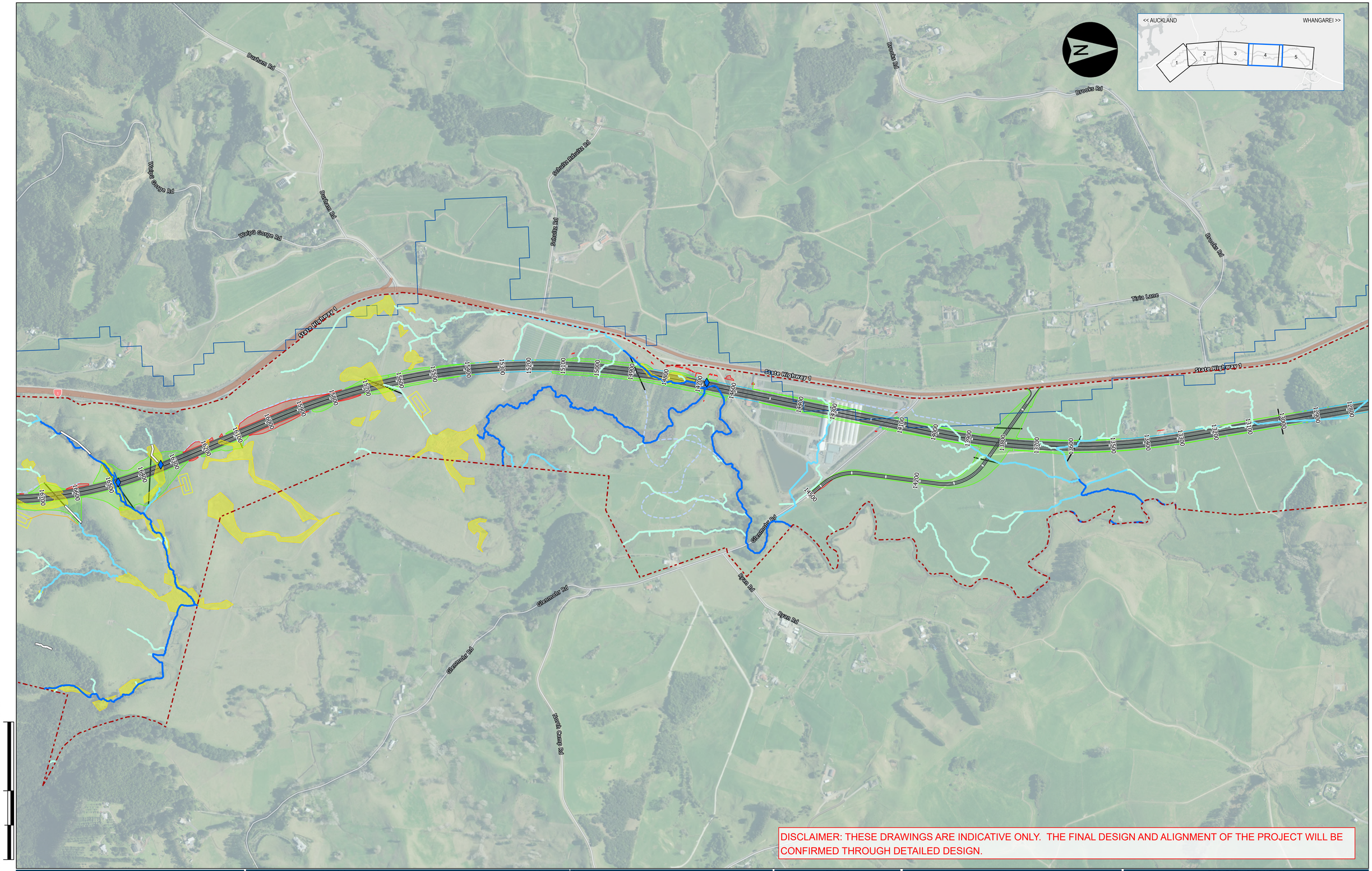

DISCLAIMER: THESE DRAWINGS ARE INDICATIVE ONLY. THE FINAL DESIGN AND ALIGNMENT OF THE PROJECT WILL BE CONFIRMED THROUGH DETAILED DESIGN.

PROJECT
NZ TRANSPORT AGENCY WAKA KOTAHI — Northland Corridor — Roads of National Significance
COORDINATE SYSTEM: NZGD 2000 New Zealand Transverse Mercator VERTICAL DATUM: NZVD2016

REV	DATE	REVISION DETAILS	APPROVED
A	07.10.2026	SURVEY INFORMATION COLLATED FOR DOC	R.D

QA		
DRAWN	H. SANTOS	07.10.2026
CHECKED	R. DU PLOOY	07.10.2026
REVIEWED	J. MCFARLANE	07.10.2026
VERIFIED		
PROJECT LEAD	J. HIND	07.10.2026

STATUS	
INDICATIVE CONSENT DESIGN	
APPROVED	
R. DU PLOOY	
APPROVED BY	DATE
R. DU PLOOY	07.10.2026

TITLE
BRYNDERWYN HILLS SECTION AQUATIC SURVEY INFORMATION SHEET 4 OF 5

PROJECT INFORMATION			
NORTHLAND CORRIDOR			
DOCUMENT CODE			
10722-PTA-2B0-PE-SKC-1666			
SCALE	SIZE	REFERENCE NO.	REV
1:5,000	A1	PE-1666	A

ORIGINAL IN COLOUR DETAIL MAY BE LOST IF COPIED

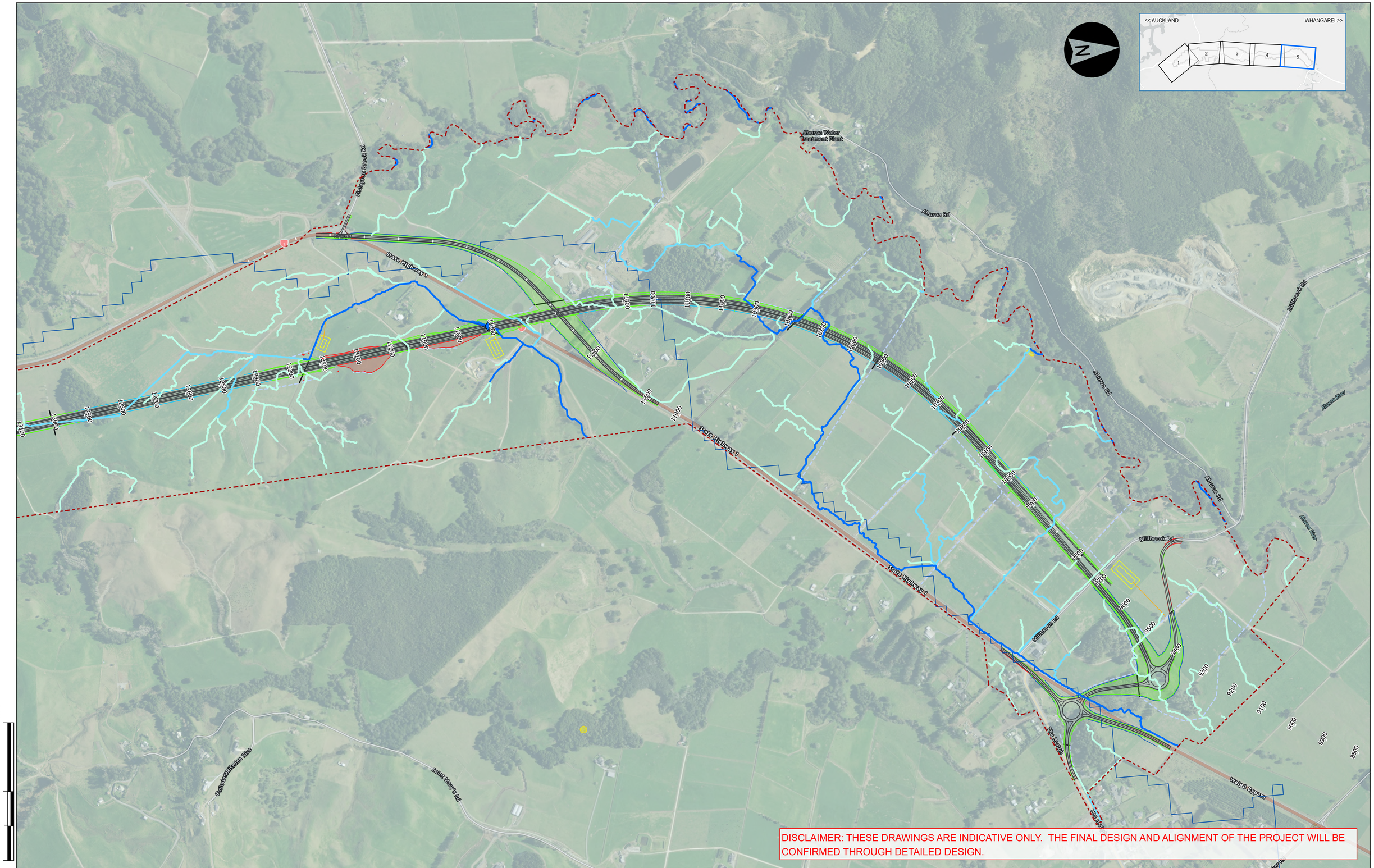

DISCLAIMER: THESE DRAWINGS ARE INDICATIVE ONLY. THE FINAL DESIGN AND ALIGNMENT OF THE PROJECT WILL BE CONFIRMED THROUGH DETAILED DESIGN.

PROJECT
NZ TRANSPORT AGENCY WAKA KOTAHI — Northland Corridor — Roads of National Significance
COORDINATE SYSTEM: NZGD 2000 New Zealand Transverse Mercator
VERTICAL DATUM: NZVD2016

REV	DATE	REVISION DETAILS	APPROVED
A	07.10.2026	SURVEY INFORMATION COLLATED FOR DOC	R.D

QA		
DRAWN	H. SANTOS	07.10.2026
CHECKED	R. DU PLOOY	07.10.2026
REVIEWED	J. MCFARLANE	07.10.2026
VERIFIED		
PROJECT LEAD	J. HIND	07.10.2026

STATUS	
INDICATIVE CONSENT DESIGN	
APPROVED	
R. DU PLOOY	
APPROVED BY	DATE
R. DU PLOOY	07.10.2026

TITLE
BRYNDERWYN HILLS SECTION AQUATIC SURVEY INFORMATION SHEET 5 OF 5

PROJECT INFORMATION			
NORTHLAND CORRIDOR			
DOCUMENT CODE			
10722-PTA-2B0-PE-SKC-1667			
SCALE	SIZE	REFERENCE NO.	REV
1:5,000	A1	PE-1667	A

ORIGINAL IN COLOUR DETAIL MAY BE LOST IF COPIED