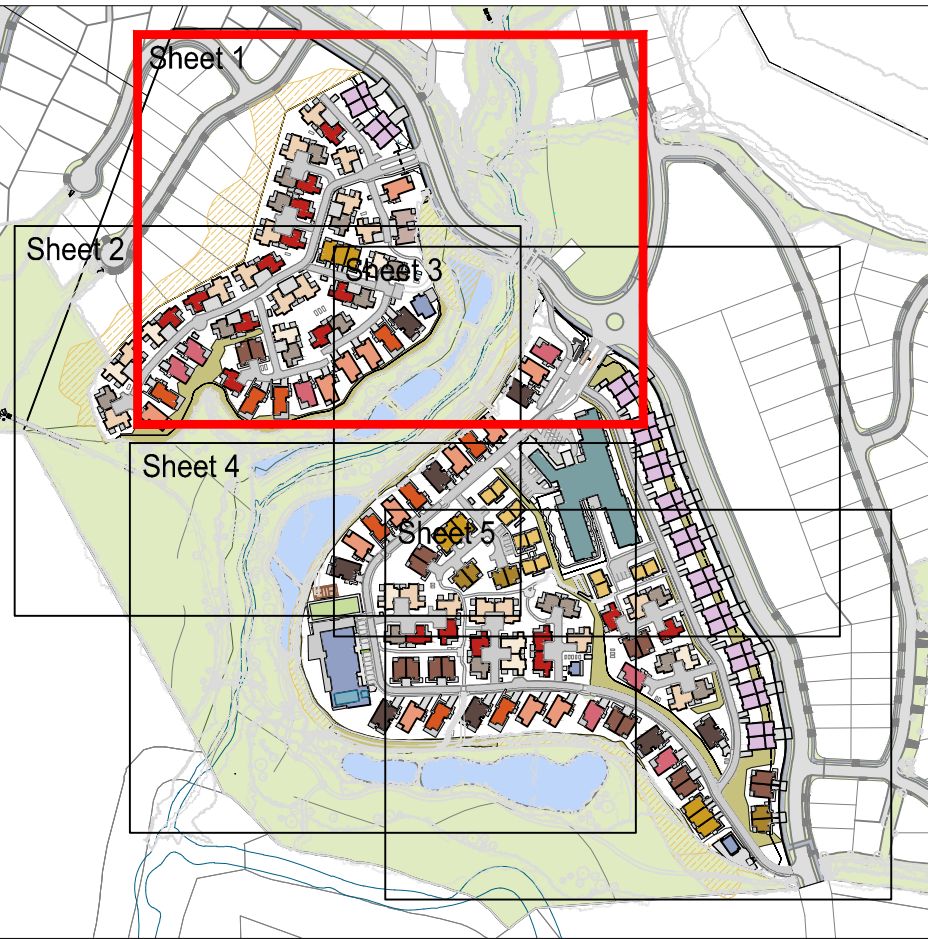


Rev.	Date	Reason	Approved
P1	15/11/23	For Information	RB
P2	30/07/24	Layout updated	RB
P3	28/11/24	Landscaping updated	RB
P4	10/12/24	RPZ repositioned	RB
A1	30/01/25	Issued for Resource Consent	RB
A2	27/06/25	Layout updated	RB

FOR APPROVAL



LOCATION PLAN
Scale 1:5,000 m

- GENERAL NOTES:
- This drawing shall only be reproduced in full with approval from a Davis Ogilvie engineer.
 - Contractor to locate all existing services & verify all dimensions before commencing works.
 - Plans are to be read in conjunction with the Specification, Schedule of Prices and the Nelson Tasman Land Development Manual 2020. Any conflicts are to be brought to the attention of the engineer prior to works proceeding. Engineer to advise contractor accordingly.
 - Prior to any works commencing, contractor is to engage a registered professional surveyor and/or licensed cadastral surveyor to supervise all set out & provide asbuilt plans for review.
 - Set out is not to be scaled off the plans. The engineer will provide electronic data for the contractor. Any variations are to be approved by the engineer.
 - All plan dimensions are in m. All detail dimensions are in mm.
 - All plans are in terms of the New Zealand GD 2000 Nelson Circuit, and levels are in terms of the Nelson Vertical Datum 1955.

- WATER NOTES:
- Water mains to be uPVC PN12 or PE100 PN12.5. Minimum class for fittings is PN16.
 - Installation shall be in accordance with Nelson Tasman Land Development Manual 2020 Chapter 7: Water.

- LEGEND:
- Arvida Site Boundary
 - Proposed water pipe
 - Fire Hydrant as per NTLD SD703
 - Proposed Valve



Rev.	Date	Reason	Approved
P1	15/11/23	Issued for Information	RB
P2	30/07/24	Layout updated	RB
P3	28/11/24	Landscaping updated	RB
A1	30/01/25	Issued for Resource Consent	RB
A2	27/06/25	Layout updated	RB

FOR APPROVAL

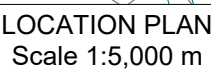


- GENERAL NOTES:
- This drawing shall only be reproduced in full with approval from a Davis Ogilvie engineer.
 - Contractor to locate all existing services & verify all dimensions before commencing works.
 - Plans are to be read in conjunction with the Specification, Schedule of Prices and the Nelson Tasman Land Development Manual 2020. Any conflicts are to be brought to the attention of the engineer prior to works proceeding. Engineer to advise contractor accordingly.
 - Prior to any works commencing, contractor is to engage a registered professional surveyor and/or licensed cadastral surveyor to supervise all set out & provide asbuilt plans for review.
 - Set out is not to be scaled off the plans. The engineer will provide electronic data for the contractor. Any variations are to be approved by the engineer.
 - All plan dimensions are in m. All detail dimensions are in mm.
 - All plans are in terms of the New Zealand GD 2000 Nelson Circuit, and levels are in terms of the Nelson Vertical Datum 1955.

- WATER NOTES:
- Water mains to be uPVC PN12 or PE100 PN12.5. Minimum class for fittings is PN16.
 - Installation shall be in accordance with Nelson Tasman Land Development Manual 2020 Chapter 7: Water.

- LEGEND:
- Arvida Site Boundary
 - Proposed water pipe
 - Fire Hydrant as per NTLDM SD703
 - Proposed Valve

FOR APPROVAL







GENERAL NOTES

1. This drawing shall only be reproduced in full with approval from a Davis Ogilvie engineer.
2. Contractor to locate all existing services & verify all dimensions before commencing works.
3. Plans are to be read in conjunction with the Specification, Schedule of Prices and the Nelson Tasman Land Development Manual 2020. Any conflicts are to be brought to the attention of the engineer prior to works proceeding. Engineer to advise contractor accordingly.
4. Prior to any works commencing, contractor is to engage a registered professional surveyor and/or licensed cadastral surveyor to supervise all set out & provide as-built plans for review.
5. Set out is not to be scaled off the plans. The engineer will provide electronic data for the contractor. Any variations are to be approved by the engineer.
6. All plan dimensions are in m. All detail dimensions are in mm.
7. All plans are in terms of the New Zealand GD 2000 Nelson Circuit, and levels are in terms of the Nelson Vertical Datum 1955.

WATER NOTES:

1. Water mains to be uPVC PN12 or PE100 PN12.5. Minimum class for fittings is PN16.
2. Installation shall be in accordance with Nelson Tasman Land Development Manual 2020 Chapter 7: Water.

LEGEND:

-  Arvida Site Boundary
 Proposed water pipe
 Fire Hydrant as per NTLDM SD703
 Proposed Valve



Rev.	Date	Reason	Approved
P1	15/11/23	Issued for Information	RB
P2	30/07/24	Layout updated	RB
P3	28/11/24	Landscaping updated	RB
A1	30/01/25	Issued for Resource Consent	RB
A2	27/06/25	Layout updated	RB

FOR APPROVAL



LOCATION PLAN
Scale 1:5,000 m

GENERAL NOTES:

- This drawing shall only be reproduced in full with approval from a Davis Ogilvie engineer.
- Contractor to locate all existing services & verify all dimensions before commencing works.
- Plans are to be read in conjunction with the Specification, Schedule of Prices and the Nelson Tasman Land Development Manual 2020. Any conflicts are to be brought to the attention of the engineer prior to works proceeding. Engineer to advise contractor accordingly.
- Prior to any works commencing, contractor is to engage a registered professional surveyor and/or licensed cadastral surveyor to supervise all set out & provide asbuilt plans for review.
- Set out is not to be scaled off the plans. The engineer will provide electronic data for the contractor. Any variations are to be approved by the engineer.
- All plan dimensions are in m. All detail dimensions are in mm.
- All plans are in terms of the New Zealand GD 2000 Nelson Circuit, and levels are in terms of the Nelson Vertical Datum 1955.

WATER NOTES:

- Water mains to be uPVC PN12 or PE100 PN12.5. Minimum class for fittings is PN16.
- Installation shall be in accordance with Nelson Tasman Land Development Manual 2020 Chapter 7: Water.

LEGEND:

- Arvida Site Boundary
- Proposed water pipe
- Fire Hydrant as per NTLDM SD703
- Proposed Valve

CAD ref: 43765.Water Set



Rev.	Date	Reason	Approved
P1	15/11/23	Issued for Information	RB
P2	30/07/24	Layout updated	RB
P3	28/11/24	Landscaping updated	RB
P4	10/12/24	RPZ repositioned	RB
A1	30/01/25	Issued for Resource Consent	RB
A2	27/06/25	Layout updated	RB

FOR APPROVAL



LOCATION PLAN
Scale 1:5,000 m

GENERAL NOTES:

1. This drawing shall only be reproduced in full with approval from a Davis Ogilvie engineer.
2. Contractor to locate all existing services & verify all dimensions before commencing works.
3. Plans are to be read in conjunction with the Specification, Schedule of Prices and the Nelson Tasman Land Development Manual 2020. Any conflicts are to be brought to the attention of the engineer prior to works proceeding. Engineer to advise contractor accordingly.
4. Prior to any works commencing, contractor is to engage a registered professional surveyor and/or licensed cadastral surveyor to supervise all set out & provide asbuilt plans for review.
5. Set out is not to be scaled off the plans. The engineer will provide electronic data for the contractor. Any variations are to be approved by the engineer.
6. All plan dimensions are in m. All detail dimensions are in mm.
7. All plans are in terms of the New Zealand GD 2000 Nelson Circuit, and levels are in terms of the Nelson Vertical Datum 1955.

WATER NOTES:

1. Water mains to be uPVC PN12 or PE100 PN12.5. Minimum class for fittings is PN16.
2. Installation shall be in accordance with Nelson Tasman Land Development Manual 2020 Chapter 7: Water.

LEGEND:

- Arvida Site Boundary
- Proposed water pipe
- Fire Hydrant as per NTLDM SD703
- Proposed Valve

CAD ref: 43765.Water Set