132 Symonds St,
Eden Terrace,
Auckland 1010.

phone: (09) 309 2426
email: cfg@cfgheritage.com

Archaeological Management Plan
Tauriko West – Tupenga

1 Introduction

NZ Transport Agency Waka Kotahi (NZTA) is applying for three Archaeological Authorities under Section 42(4)(i) and Schedule 8 of the Fast Track Approvals Act 2024 (FTAA) to construct the Tauriko West – Tupenga Project (the Project), an offline upgrade of State Highway 29 and State Highway 29A at Tauriko, Tauranga.

An archaeological and heritage assessment has been prepared by CFG Heritage Ltd in support of the application. Several archaeological sites are recorded within the Project designation footprint. Of the 17 recorded archaeological sites within the Project footprint, 12 have previously been investigated and destroyed under other archaeological authorities. Table 1 identifies the five remaining recorded archaeological sites within the Project footprint for which Archaeological Authorities are being sought for the Project.

The Archaeological Authorities sought together provide for recorded and potential unrecorded archaeological sites in the areas to which the respective Authorities apply.

- Authority 1 applies to the five remaining recorded archaeological sites identified in Table 1, and other areas of high archaeological risk within the SH29 alignment.
- Authority 2 applies to the remainder of the SH29 alignment.
- Authority 3 applies to the SH29A alignment east of 9 Nature Place.

Authorities 2 and 3 provide for potential unrecorded subsurface archaeological sites within their respective areas. The three Authorities have been separated to reflect differing land ownership arrangements and the need to progressively secure the necessary property interests and rights of access. The extent of each Archaeological Authority area, together with the location and status of recorded archaeological sites, is shown on the plans in **Appendix A**. These maps also show areas that have been investigated as part of the Tauriko West Enabling Works and for which Accidental Discovery Protocols will apply.

Table 1. Recorded archaeological sites for which Authority 1 is being applied for.

Site	Type	Description
U14/2675	midden	Recorded 1985. Midden scatter in poor condition. Not relocated in 2002.
U14/2336	midden	Recorded 1985 in poor condition, not relocated in 2015. Probably same site as U14/2337, U14/2338 and U14/2339
U14/2338	midden	Recorded as redeposited 1985, not relocated in 2015. Probably same site as U14/2336, U14/2337 and U14/2339
U14/2357	pit/terrace	Recorded 1984. Circular depression in rough pasture.
U14/2344	pit/terrace	Recorded 1984. Terrace on hillslope.

Although the Authorities are applied for under the FTAA, Section 42(4)(i) states that this is "an archaeological authority described in section 44(a) or (b) of the Heritage New Zealand Pouhere Taonga Act 2014 that would otherwise be applied for under that Act", and any authorities are administered by HNZPT.

This AMP provides appropriate protocols for mitigating the effects of any modification or destruction of archaeological sites during the Project works. It applies across all three Archaeological Authority areas, with the archaeological investigation, monitoring and discovery procedures reflecting the recorded sites and assessed archaeological potential within each area.

A separate Archaeological Research Strategy will be prepared and submitted to HNZPT for approval in accordance with the conditions of the Archaeological Authorities, prior to the commencement of the relevant archaeological works.

2 Definitions

Archaeological Authority or **Authority** means an approval gained for the project under either the HNZPTA or under section 42(4)(i) of the Fast-track Approvals Act 2024.

Archaeological Site (or Site) is as defined in the Heritage New Zealand Pouhere Taonga Act 2014 (HNZPTA), being any place in New Zealand that:

i. Was associated with human activity that occurred before 1900 or is the site of the wreck of any vessel where that wreck occurred before 1900; and

ii. is or may be able through investigation by archaeological methods to provide evidence relating to the history of New Zealand.

Contractor refers to the company or persons responsible for carrying out activities such as, but not limited to, earth moving or geotechnical investigations, which may result in effects to archaeological sites.

Hapū Representatives refers to the nominated representatives of Ngāi Tamarāwaho, Ngāti Hangarau and Ngāti Kahu.

Project Archaeologist is the archaeologist approved by HNZPT under section 45 of the HNZPTA. Some of the archaeological work may be undertaken by other qualified archaeologists under the direction of the Project Archaeologist. The general term 'Archaeologist' is used to denote either the Project Archaeologist or a qualified archaeologist working under their direction.

Project Manager means the person providing professional services to manage the project on behalf of the NZTA.

Site Supervisor refers to the person nominated by the Contractor to oversee and manage their operations.

3 Purpose of this AMP

HNZPT require that an Archaeological Management Plan (AMP) and Archaeological Research Strategy be prepared and submitted to them for approval as part of the Authority application process. This AMP outlines the procedures and protocols for the management of archaeological sites during Project works. Specifically, this Plan has been developed to:

1. provide operational guidelines for archaeological management;
2. meet best heritage practice;
3. meet legislative requirements for managing effects on the archaeological sites;
4. identify the potential impacts of Project works and document controls for management;
5. ensure that all parties are aware of their obligations under the relevant statutes, regulations, authorities and contracts;
6. ensure relevant persons are provided with sufficient training and support to effectively manage any effects on archaeology encountered during Project works; and
7. establish the roles and responsibilities that NZTA's Contractor has in implementing the protocols.

NZTA will be the Authority holder. The Authority holder has ultimate responsibility to ensure that the conditions of each Authority are met. In practice, the Authority holder devolves day-to-day responsibility for fulfilling the conditions of the Authority to the Section 45 Project Archaeologist and the Contractor, as set out in this AMP.

4 Construction Management Procedures

4.1 Pre-Start Requirements:

1. Prior to the start of the Project works in each Authority Area, and as new contractors come on site, the Project Archaeologist will provide an archaeological and heritage induction / site briefing to earthworks Contractors working on the Project. This will include, but not be limited to, the conditions of the relevant Archaeological Authority. the archaeological landscape, the possibility of encountering archaeological evidence, how to identify possible Archaeological Sites, the archaeological work required, and protocols and responsibilities of contractors in terms of notification and management of archaeological sites.
2. The Project Archaeologist may appoint a person to carry out the archaeological and heritage induction/site briefing on their behalf, provided that person has been appropriately briefed by the Project Archaeologist.
3. Archaeological and heritage inductions will be provided as new earthworks Contractors come on site.
4. The Project Archaeologist will ensure that the Contractors have access to a copy of the Authority and AMP.
5. The Contractor must give the Project Archaeologist at least 10 working days' notice that Project works that may affect Archaeological Sites as outlined in this AMP will commence.

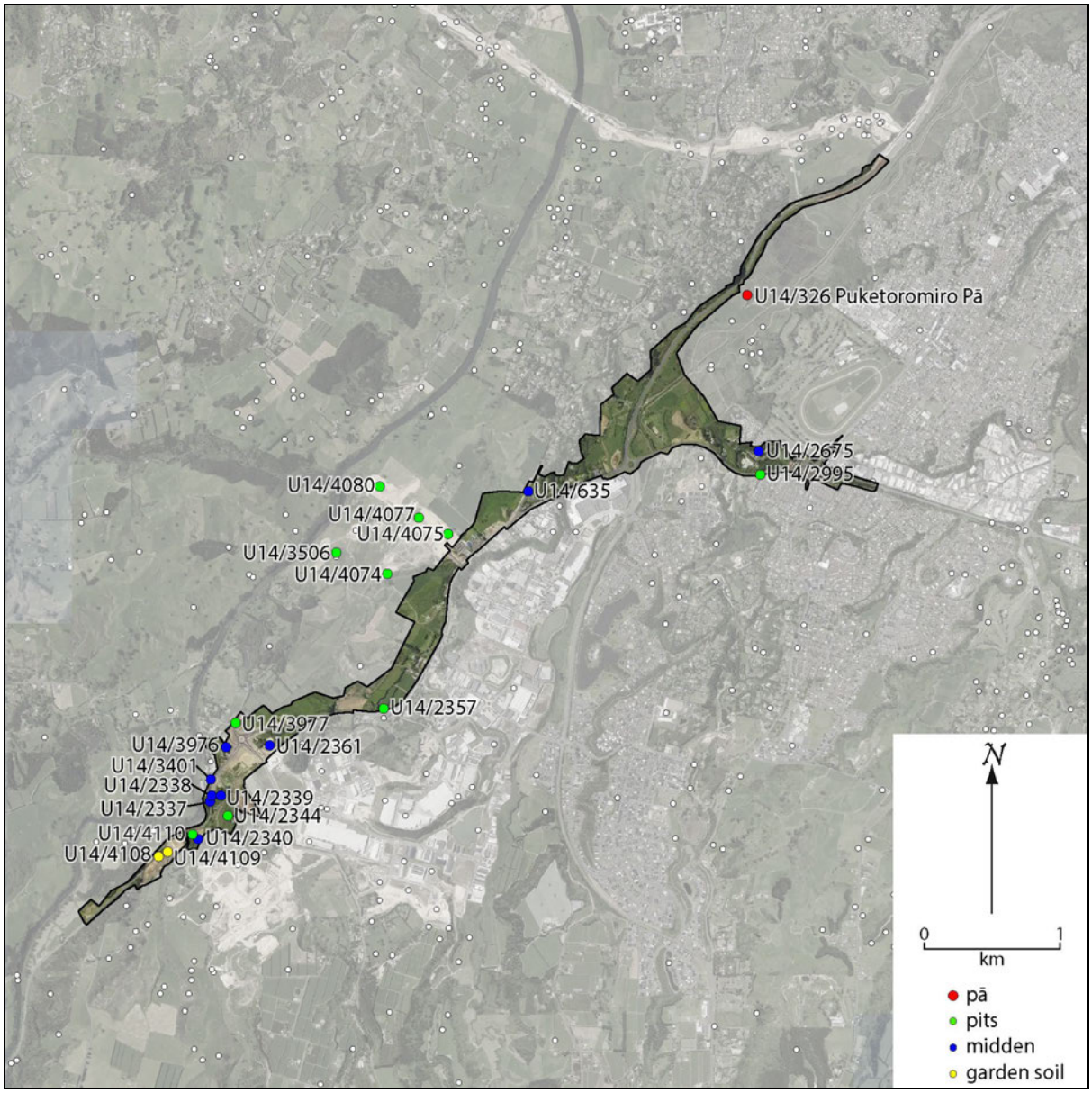

Figure 1. Archaeological sites recorded in and near the Tauriko West – Tupenga designation footprint (including sites previously investigated under separate authorities).

4.2 Earthworks Phase:

Archaeological Investigation and Monitoring

1. All archaeological sites, whether previously recorded (Table 1) or not, will be subject to investigation and recording consistent with accepted archaeological practice.
2. Authority 1 includes the five remaining recorded archaeological sites and areas identified as having high archaeological risk. Archaeological management within Authority 1 will include investigation of recorded sites and monitoring of earthworks, as appropriate.
3. Authorities 2 and 3 apply to areas of lower archaeological risk, where no recorded archaeological sites have been identified. Archaeological management within these areas will generally involve spot-monitoring or the on-call procedure, subject to the

Project Archaeologist's assessment and the requirements of the relevant Archaeological Authority.

   a. Areas of low archaeological risk are identified in the archaeological assessment, based on the field assessment undertaken for the assessment, landform, previous ground disturbance and the 22 years' experience of the Project Archaeologist in this landscape.

4. Where archaeological monitoring is required, monitoring by the Project Archaeologist to record pre-1900 archaeological deposits and features will continue until natural subsoil has been reached, or until it becomes clear that the area has been modified to the point where no archaeology would be expected, or until sufficient sampling has been carried out.
5. Any pre-1900 archaeological deposits or features exposed during monitoring will be recorded and sampled by the Archaeologist consistent with the approved Archaeological Research Strategy and in accordance with the requirements of the Authority. The nature and extent of archaeological recording and sampling will be determined in accordance with the approved Archaeological Research Strategy. At a minimum:
   a. detailed notes of each feature and deposit will be taken;
   b. all subsurface features located will be mapped on the site plan;
   c. all, or a suitable sample, of subsurface features will be excavated following archaeological best practice;
   d. stratigraphic drawings and photographs of features and deposits will be prepared as determined by the Project Archaeologist;
   e. middens and similar deposits will be sampled for analysis, including faunal analysis and radiocarbon dating;
   d. a sample of artefacts will be retained for analysis and their positions marked on the site plan.
6. Additional Archaeologists will be brought to site as required to assist in the monitoring, and for the subsequent archaeological recording and sampling.
7. The Contractor will allow sufficient time and opportunity for the Archaeologist to record and sample archaeological features or deposits encountered. The Archaeologist will record the archaeological features or deposits as quickly as possible so that earthworks may resume without undue delay.
8. Works will not recommence in the immediate vicinity of the archaeological site until advised by the Project Archaeologist.

4.3 On Call Procedure

If the Project Archaeologist is temporarily absent or works are taking place outside the areas identified for monitoring, and suspected archaeological features, deposits or artefacts are exposed by earthworks, the Site Supervisor will immediately halt works within 10 m of the find, and will contact the Project Archaeologist, who will determine whether the remains are archaeological, and if so, to arrange for recording in accordance with the relevant Authority conditions and the approved Archaeological Research Strategy.

1. The Site Supervisor will secure the area so that the finds are not interfered with.
2. The Project Archaeologist will advise HNZPT if any significant archaeological features or deposits are exposed that were not anticipated.

3. If archaeological deposits or features relating to Māori occupation are exposed, the Project Archaeologist will inform the appropriate Hapū Representatives and HNZPT.
4. If human bone (kōiwi tangata) or taonga (Māori artefacts) are encountered, the protocols set out below will be followed.
5. Works will not recommence in the immediate vicinity of the archaeological site until advised by the Project Archaeologist.

4.4 Protocols relating to human remains (kōiwi tangata)

If bone material is identified that could potentially be human, the following protocol will be adopted:

1. Earthworks/investigation should cease within 20 metres of the discovery while the Project Archaeologist or relevant osteological specialist establishes whether the bone is human.
2. If bone is confirmed to be human (kōiwi tangata), the Project Manager will immediately contact the relevant Hapū Representatives, HNZPT and the New Zealand Police.
3. The site will be secured in a way that protects the kōiwi as far as possible from further damage.
4. Consultation will be undertaken with the relevant Hapū Representatives, HNZPT, the New Zealand Police and the Authority holder to determine and advise the appropriate course of action. No further action will be taken until responses have been received from all parties, and the kōiwi will not be removed until HNZPT have been advised.
5. The Hapū Representatives will advise on appropriate tikanga and be given the opportunity to conduct any cultural ceremonies that are appropriate.
6. If the Hapū Representatives agree, the bones may be disinterred and further analysed by an osteological specialist prior to reburial, in line with the HNZPT guidelines *Kōiwi Tangata Human Remains* (2014).
7. The Archaeologist will continue to update and advise Hapū Representatives, HNZPT, the New Zealand Police and the Authority holder as work proceeds.
8. Project works in the area of the discovery can recommence once the agreed procedures for managing the kōiwi tangata have been completed, HNZPT and the relevant Hapū Representatives have been advised, and the Project Archaeologist has confirmed that works may recommence.

5 Post Earthworks Phase

5.1 Archaeological Analysis and Reporting

1. Artefacts and samples retained from the site will be analysed and recorded by a specialist with the appropriate training and skills for that class of find.
2. Any significant wooden or metal artefacts recovered will be analysed and considered for conservation by appropriate specialists.
3. Within 20 working days of the completion of the archaeological investigation under each authority, or where the Project is undertaken in Stages under separate authorities, within 20 working days of the completion of all on-site archaeological

work associated with each completed authority, a no-finds report or an interim report will be provided to HNZPT as appropriate. Report contents will be informed by the HNZPT Guidelines 12 Archaeological Report Guideline.

4. The Project Archaeologist will ensure the New Zealand Archaeological Association site record form is updated to the site recording database within 20 working days of the archaeological works being completed, or where the Project is undertaken in Stages under separate authorities, within 20 working days of the completion of all on-site archaeological work associated with each completed authority.
5. A single final report, or a number of combined final authority reports as appropriate, detailing archaeological works, analysis and interpretation will be completed within the timeframes identified in the Authority and will be provided to the parties identified in the Authority.

6 Authority Holders Responsibilities

The authority holder (NZTA) has the following responsibilities:

1. To ensure that the conditions and protocols outlined in the Authorities and this AMP are complied with by earthworks Contractors.
2. To advise HNZPT of the start and finish dates of any required archaeological investigations.
3. To ensure that sufficient time is provided to carry out any archaeological investigations required.
4. To provide sufficient site security to ensure that archaeological material on site is protected from unlawful excavation or removal.
5. To ensure that a copy of the Archaeological Authority is accessible on site and its contents are made known to all earthworks Contractors and subcontractors.

7 Contractor's responsibilities

1. To meet the Project Archaeologist on site prior to the start of works for a briefing on the archaeological requirements.
2. To provide the Project Archaeologist with 10 working days' notice that project earthworks will commence, and to ensure that an Archaeologist is present when earthworks begin in the areas requiring monitoring, as confirmed by the Project Archaeologist in accordance with Section 4.2 of this AMP.
3. To comply with the Authority conditions and the requirements of this AMP.
4. To ensure that a copy of this AMP is accessible on-site and its contents are made known to all Contractors and Subcontractors.
5. To ensure a safe working environment for the Archaeologists, including but not limited to removing all heavy machinery from the immediate vicinity of the investigation, unless the machinery is working under archaeological supervision.
6. To allow the Archaeologists sufficient time to investigate and record any archaeological remains before resuming works in the immediate vicinity.

8 Project Archaeologist's responsibilities

1. To provide onsite briefings to contractors about the work required and how to identify possible archaeological sites during works.
2. To ensure that the archaeological management procedures set out in this AMP and the investigation methodologies established through the approved Archaeological Research Strategy are implemented.
1. To assess archaeological potential and confirm the appropriate archaeological monitoring requirements for each area of Project Works, in accordance with Section 4.2 of this AMP.
2. To maintain communication with the Contractor, Hapū Representatives and HNZPT.
3. The Project Archaeologist will be responsible for deciding if potential archaeological features pre-date 1900.

9 Archaeological Research Strategy

An Archaeological Research Strategy will be prepared that outlines the general questions that any archaeological investigations conducted under the conditions of the Authorities will seek to address. The Research Strategy will also establish the archaeological investigation and recording methodologies, having regard to the nature and significance of the archaeological sites and features likely to be encountered. This strategy will be submitted to HNZPT for approval at least 20 working days prior to the commencement of works under the Authorities.



Matthew Campbell
Director

5 November 2026

Appendix A: Archaeological Authority Plans

These plans show:

- The areas for which each of the three authorities are being applied for.
- All archaeological sites recorded in the wider area
    - The five previously recorded sites for which Authority 1 is being applied for are highlighted in red.
    - Other sites in the Project footprint that are either destroyed or can not be found in green
    - All other sites in blue.
- Areas of previous Authorities for enabling works, where no archaeology is expected to survive.

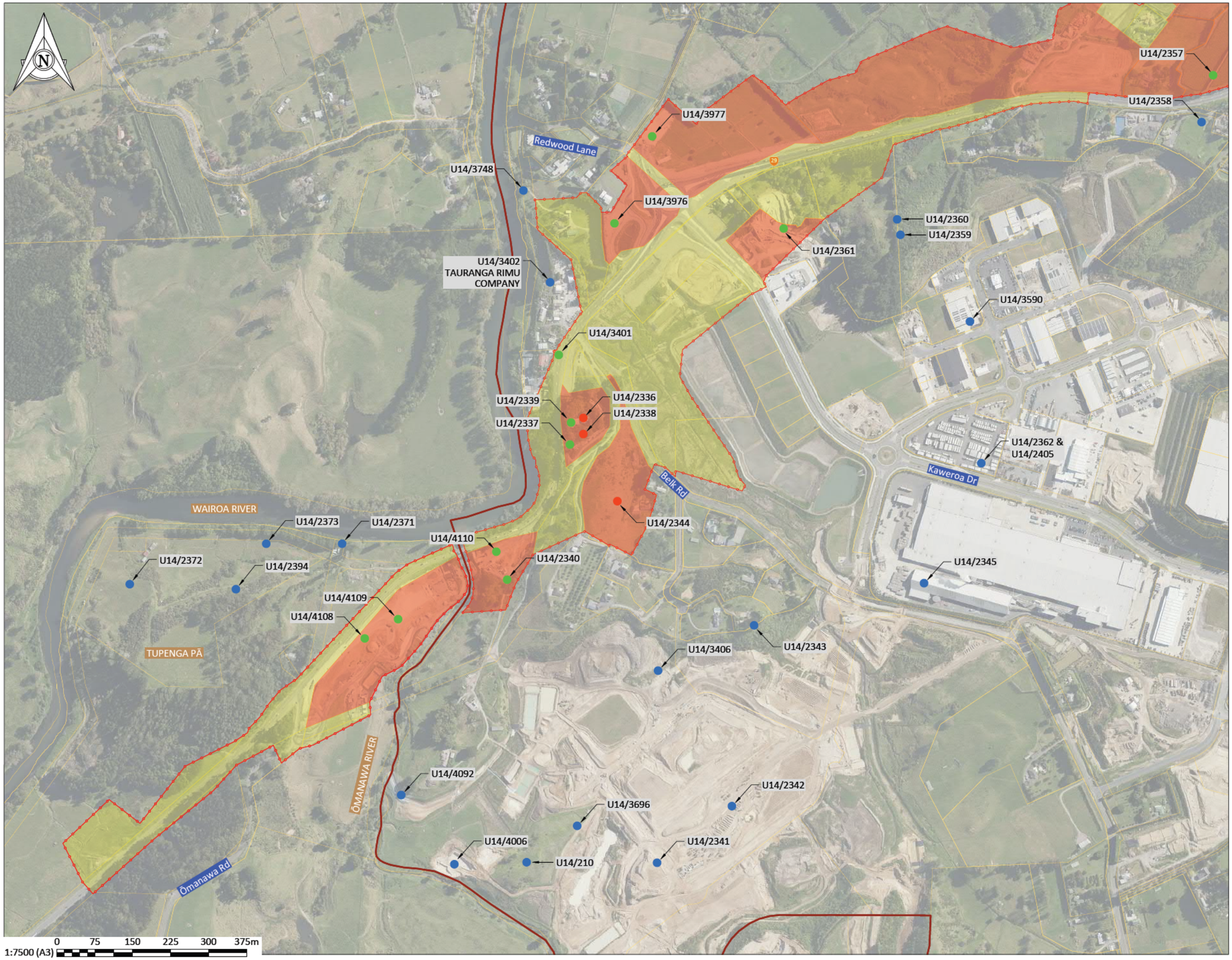

SHEET LOCALITY

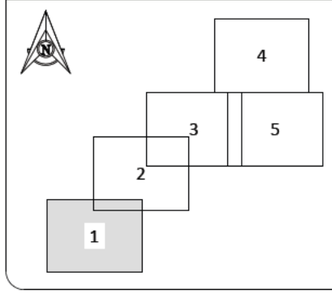

KEY: ARCHAEOLOGICAL

- BOUNDARIES
- PROPOSED DESIGNATION
- DISTRICT BOUNDARY
- RECORDED ARCHAEOLOGICAL SITE WITHIN PROJECT FOOTPRINT
- RECORDED ARCHAEOLOGICAL SITE OUTSIDE PROJECT FOOTPRINT
- ARCHAEOLOGICAL SITES DESTROYED/ PRESUMED DESTROYED
- AUTHORITY 1
- AUTHORITY 2
- AUTHORITY 3

DRAWING ISSUE	REV	DATE	DESCRIPTION	BY	DES	CHK	APPR
	P3	05.11.2026	FURTHER HNZ ENGAGEMENT EDITS	ER	LV	KD	KD
	P2	28.10.2026	HNZ ENGAGEMENT EDITS	ER	LV	KD	KD
	P1	29.07.2026	INDICATIVE DESIGN	ER	LV	KD	JG

APPROVAL: K Drew (NAME:) KD (SIGNATURE:) 05.11.2026 (DATE:)

NOTE: THIS DRAWING IS NOT APPROVED UNLESS ALL FIELDS ARE SIGNED.

CLIENT: NZ TRANSPORT AGENCY WAKA KOTAHI

PROJECT: TAURIKO WEST - TUPENGA

DRAWING: ARCHAEOLOGICAL AUTHORITY APPLICATIONS SHEET 1

DRAWING ISSUED FOR: NOT APPROVED FOR CONSTRUCTION — SHARED

HORIZONTAL DATUM	NZTM2000	SCALE (A3)	1:7,500
VERTICAL DATUM	NZVD16		

DRAWING NUMBER: 11922-29-14-AY-DRW-BBO-6631 REVISION: P3

©copyright

Version 5.1 - August 2025

SCALE FOR VALIDATING SIZE OF A3 PLOT ONLY
100mm
0
C:\12dk\data\10.7.120.14\150000 - Tauriko West_5650\02 WIP\03 Drawings\00\11922-29-14-AY-DRW-BBO-6630.dwg 5/11/2026 11:31 am erichardson Plotted: 05 Nov 2026 11:31 am

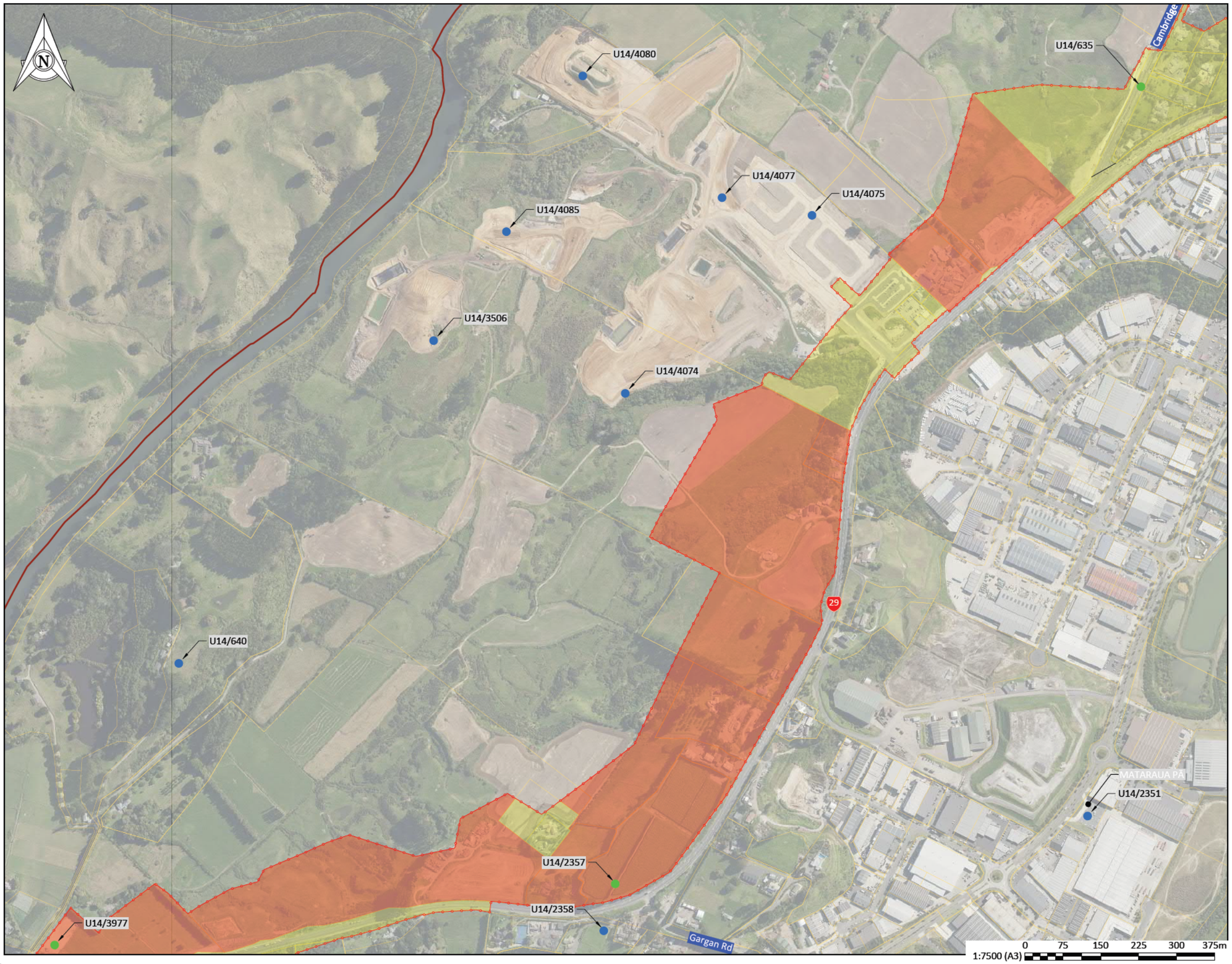

SHEET LOCALITY

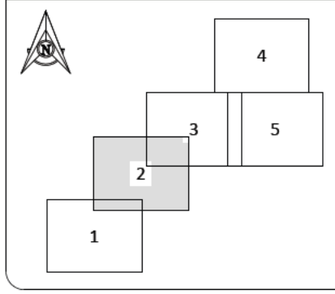

KEY: ARCHAEOLOGICAL

- BOUNDARIES
- PROPOSED DESIGNATION
- DISTRICT BOUNDARY
- RECORDED ARCHAEOLOGICAL SITE WITHIN PROJECT FOOTPRINT
- RECORDED ARCHAEOLOGICAL SITE OUTSIDE PROJECT FOOTPRINT
- ARCHAEOLOGICAL SITES DESTROYED/ PRESUMED DESTROYED
- AUTHORITY 1
- AUTHORITY 2
- AUTHORITY 3

DRAWING ISSUE

REV	DATE	DESCRIPTION	BY	DES	CHK	APPR
P3	05.11.2026	FURTHER HNZ ENGAGEMENT EDITS	ER	LV	KD	KD
P2	28.10.2026	HNZ ENGAGEMENT EDITS	ER	LV	KD	KD
P1	29.07.2026	INDICATIVE DESIGN	ER	LV	KD	JG

Version 5.1 - August 2025

APPROVAL:
NAME: K Drew
SIGNATURE: KD
DATE: 05.11.2026
NOTE: THIS DRAWING IS NOT APPROVED UNLESS ALL FIELDS ARE SIGNED.

CLIENT: NZ TRANSPORT AGENCY WAKA KOTAHI

PROJECT: TAURIKO WEST - TUPENGA

DRAWING: ARCHAEOLOGICAL AUTHORITY APPLICATIONS SHEET 2

DRAWING ISSUED FOR: NOT APPROVED FOR CONSTRUCTION
SHARED

HORIZONTAL DATUM	NZTM2000	SCALE (A3) 1:7,500
VERTICAL DATUM	NZVD16	
DRAWING NUMBER:	11922-29-14-AY-DRW-BBO-6632	REVISION: P3

©copyright

100mm
SCALE FOR VALIDATING SIZE OF A3 PLOT ONLY
0
C:\12d\12data\10.7.1\20.14\150000 - Tauriko West_5650\02 WIP\03 Drawings\00\11922-29-14-AY-DRW-BBO-6630.dwg 5/11/2026 11:32 am richardson Plotted: 05 Nov 2026 11:32 am

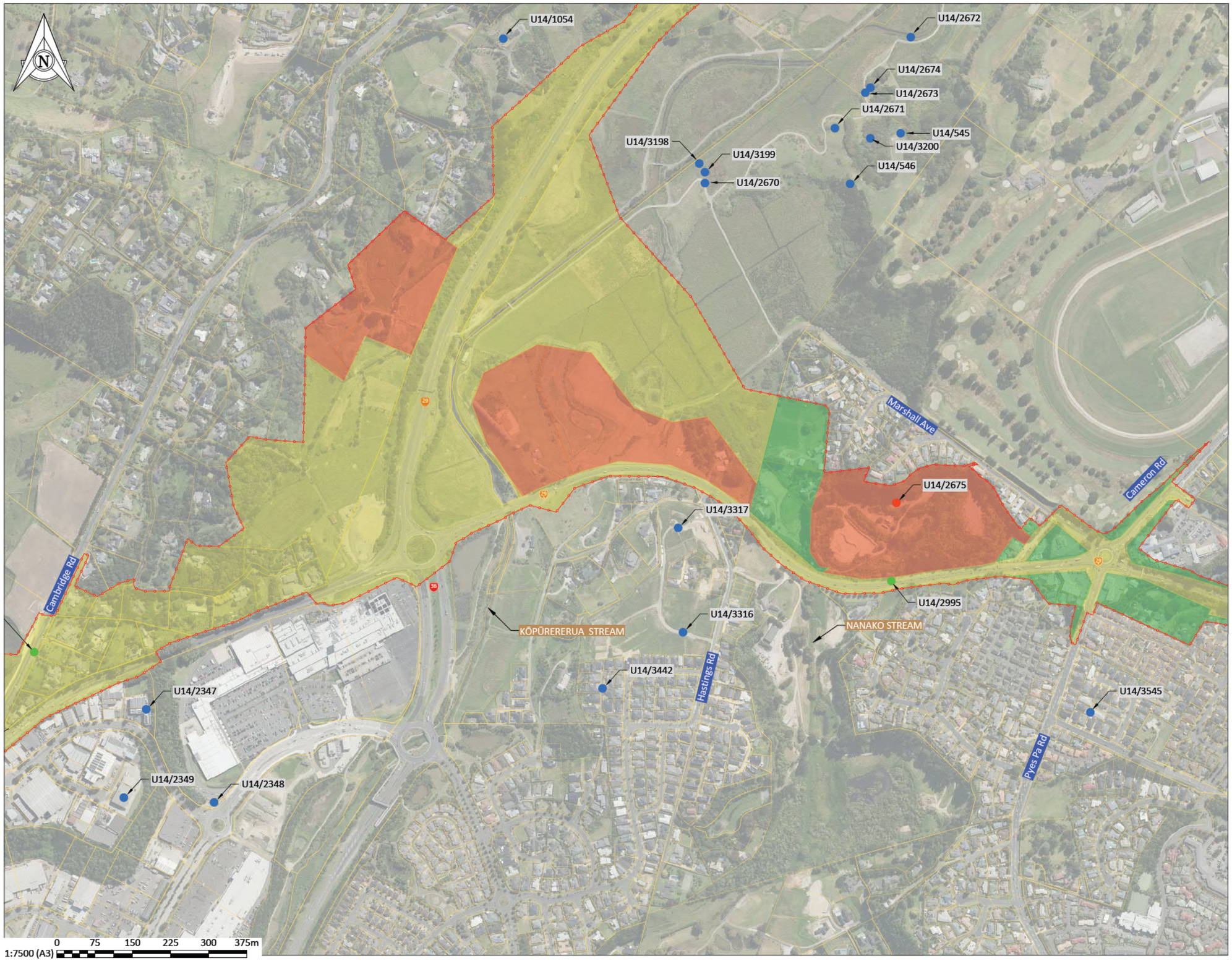

SHEET LOCALITY

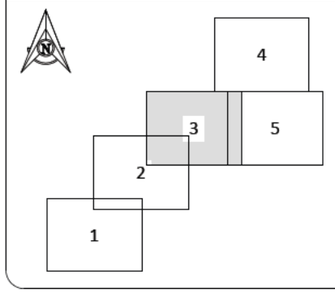

KEY: ARCHAEOLOGICAL

- BOUNDARIES
- PROPOSED DESIGNATION
- DISTRICT BOUNDARY
- RECORDED ARCHAEOLOGICAL SITE WITHIN PROJECT FOOTPRINT
- RECORDED ARCHAEOLOGICAL SITE OUTSIDE PROJECT FOOTPRINT
- ARCHAEOLOGICAL SITES DESTROYED/ PRESUMED DESTROYED
- AUTHORITY 1
- AUTHORITY 2
- AUTHORITY 3

100mm
SCALE FOR VALIDATING SIZE OF A3 PLOT ONLY
0

C:\12dk\data\10.7.120.14\150000 - Tauriko West_5650\02 WIP\03 Drawings\00\11922-29-14-AY-DRW-BBO-6630.dwg 5/11/2026 11:32 am erichardson Plotted: 05 Nov 2026 11:32 am

DRAWING ISSUE							
P3	05.11.2026	FURTHER HNZ ENGAGEMENT EDITS	ER	LV	KD	KD
P2	28.10.2026	HNZ ENGAGEMENT EDITS	ER	LV	KD	KD
P1	29.07.2026	INDICATIVE DESIGN	ER	LV	KD	JG
REV	DATE	DESCRIPTION	BY	DES	CHK	APPR

Version 5.1 - August 2025

APPROVAL:
K Drew — KD
NAME: — SIGNATURE:
05.11.2026
DATE:
NOTE: THIS DRAWING IS NOT APPROVED UNLESS ALL FIELDS ARE SIGNED.

CLIENT: NZ TRANSPORT AGENCY WAKA KOTAHI

PROJECT: TAURIKO WEST - TUPENGA

DRAWING: ARCHAEOLOGICAL AUTHORITY APPLICATIONS SHEET 3

DRAWING ISSUED FOR: NOT APPROVED FOR CONSTRUCTION
SHARED

HORIZONTAL DATUM	NZTM2000	SCALE (A3) 1:7,500
VERTICAL DATUM	NZVD16	

DRAWING NUMBER: 11922-29-14-AY-DRW-BBO-6633 REVISION: P3

©copyright

100mm
SCALE FOR VALIDATING SIZE OF A3 PLOT ONLY
0



SHEET LOCALITY

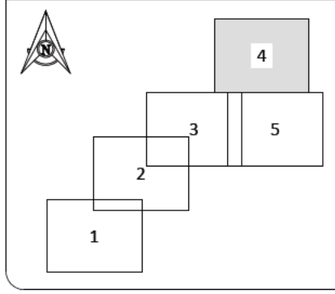

KEY: ARCHAEOLOGICAL

- BOUNDARIES
- PROPOSED DESIGNATION
- DISTRICT BOUNDARY
- RECORDED ARCHAEOLOGICAL SITE WITHIN PROJECT FOOTPRINT
- RECORDED ARCHAEOLOGICAL SITE OUTSIDE PROJECT FOOTPRINT
- ARCHAEOLOGICAL SITES DESTROYED/ PRESUMED DESTROYED
- AUTHORITY 1
- AUTHORITY 2
- AUTHORITY 3

DRAWING ISSUE

REV	DATE	DESCRIPTION	BY	DES	CHK	APPR
P3	05.11.2026	FURTHER HNZ ENGAGEMENT EDITS	ER	LV	KD	KD
P2	28.10.2026	HNZ ENGAGEMENT EDITS	ER	LV	KD	KD
P1	29.07.2026	INDICATIVE DESIGN	ER	LV	KD	JG

Version 5.1 - August 2025

APPROVAL:
K Drew NAME: KD SIGNATURE:
05.11.2026 DATE:
NOTE: THIS DRAWING IS NOT APPROVED UNLESS ALL FIELDS ARE SIGNED.

CLIENT: NZ TRANSPORT AGENCY WAKA KOTAHI

PROJECT: TAURIKO WEST - TUPENGA

DRAWING: ARCHAEOLOGICAL AUTHORITY APPLICATIONS SHEET 4

DRAWING ISSUED FOR: NOT APPROVED FOR CONSTRUCTION
SHARED

HORIZONTAL DATUM	NZTM2000	SCALE (A3) 1:7,500
VERTICAL DATUM	NZVD16	

DRAWING NUMBER: 11922-29-14-AY-DRW-BBO-6634 REVISION: P3

©copyright

C:\12xfs\data\10.7.120.14\150000 - Tauriko West_5650\02 WIP\03 Drawings\00\11922-29-14-AY-DRW-BBO-6630.dwg 5/11/2026 11:32 am richardson Plotted: 05 Nov 2026 11:32 am

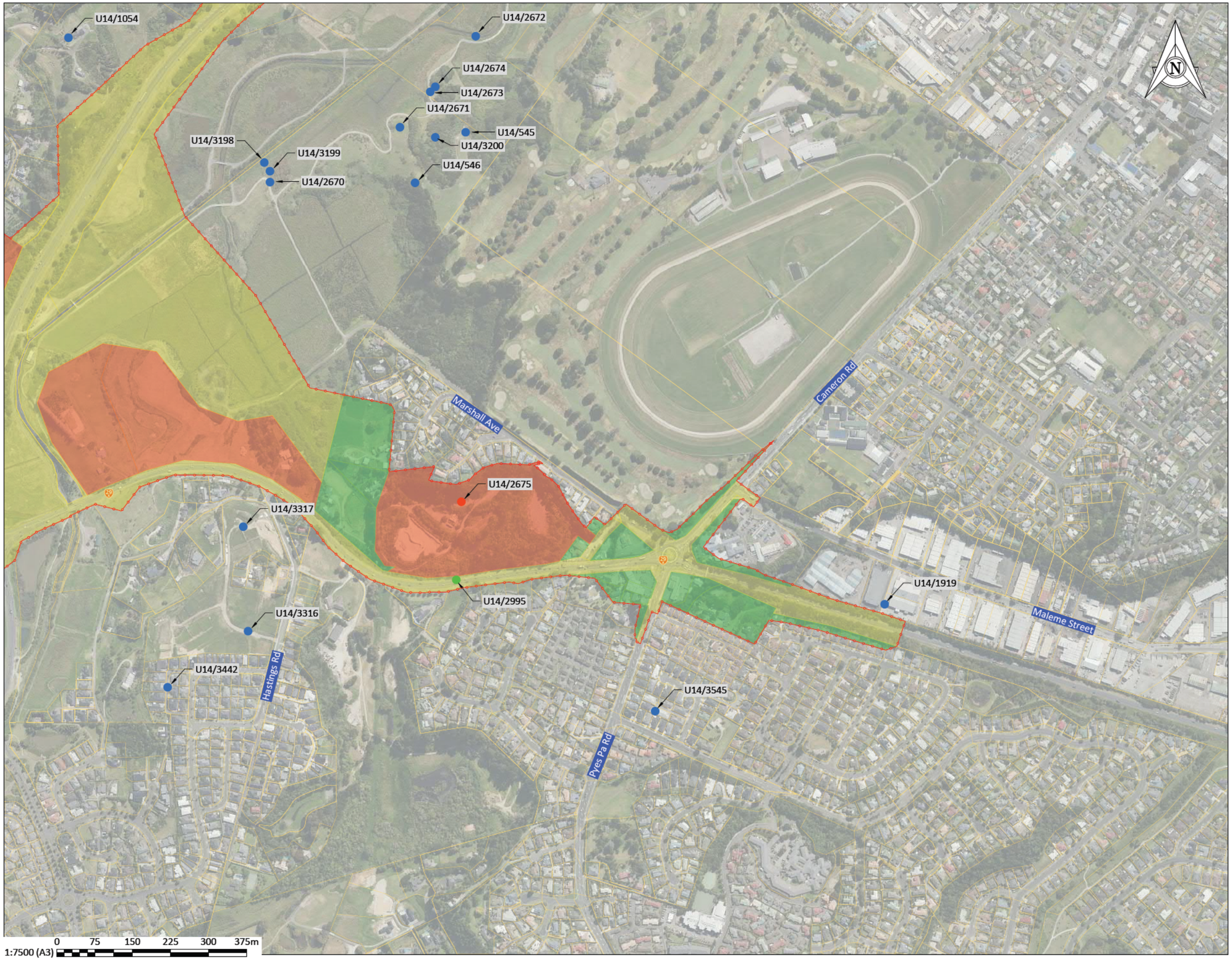

SHEET LOCALITY

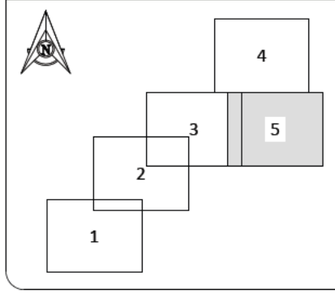

KEY: ARCHAEOLOGICAL

- BOUNDARIES
- PROPOSED DESIGNATION
- DISTRICT BOUNDARY
- RECORDED ARCHAEOLOGICAL SITE WITHIN PROJECT FOOTPRINT
- RECORDED ARCHAEOLOGICAL SITE OUTSIDE PROJECT FOOTPRINT
- ARCHAEOLOGICAL SITES DESTROYED/ PRESUMED DESTROYED
- AUTHORITY 1
- AUTHORITY 2
- AUTHORITY 3

REV	DATE	DESCRIPTION	BY	DES	CHK	APPR
P3	05.11.2026	FURTHER HNZ ENGAGEMENT EDITS	ER	LV	KD	KD
P2	28.10.2026	HNZ ENGAGEMENT EDITS	ER	LV	KD	KD
P1	29.07.2026	INDICATIVE DESIGN	ER	LV	KD	JG

DRAWING ISSUE

APPROVAL:
K Drew NAME: KD SIGNATURE:
05.11.2026 DATE:
NOTE: THIS DRAWING IS NOT APPROVED UNLESS ALL FIELDS ARE SIGNED.

CLIENT: NZ TRANSPORT AGENCY WAKA KOTAHI

PROJECT: TAURIKO WEST - TUPENGA

DRAWING: ARCHAEOLOGICAL AUTHORITY APPLICATIONS SHEET 5

DRAWING ISSUED FOR: NOT APPROVED FOR CONSTRUCTION
SHARED

HORIZONTAL DATUM	NZTM2000	SCALE (A3) 1:7,500
VERTICAL DATUM	NZVD16	
DRAWING NUMBER:	11922-29-14-AY-DRW-BBO-6635	REVISION: P3

Version 5.1 - August 2025

©copyright

C:\12dk\data\10.7.120.14\150000 - Tauriko West_5650\02 WIP\03 Drawings\00\11922-29-14-AY-DRW-BBO-6630.dwg 5/11/2026 11:32 am richardson Plotted: 05 Nov 2026 11:32 am

100mm
SCALE FOR VALIDATING SIZE OF A3 PLOT ONLY
0

Appendix B: Properties for which each Authority is being sought

PROPERTIES SUBJECT TO AUTHORITY 1

Property ID	Address	Legal Description	Title	Archaeological site
	n/a	Road Reserve (local and State highways) – SH29	n/a	
C5b	n/a	Lot 3 DP 480187	670625	
C6	4 Redwood Lane	Lot 2 DPS 70631	SA56B/112	
F6	n/a	Lot 2 DPS 87023	SA68D/533	U14/2357
O2	9 Nature Place	Lot 2 DPS 89978	SA71A/856	U14/2675
H8	3/579 Cambridge Road	Lot 1 DPS 53844	SA46D/898	
D7	236 Kaweroa Drive	Lot 1002 DP 616167	1233031	
B6	4A Belk Road	Part Lot 6 DP 12853	SA4A/295	U14/2336 U14/2338
B5	30A Belk Road	Lot 4 DP 457710	593887	U14/2344
B1	n/a	Lot 9 DP 12853	4292989	
A2	n/a			
E1	954 State Highway 29	Lot 4 DP 512150	788676	
F4	878B State Highway 29	Lot 1 DP 512150	788673	
F5	928 State Highway 29	Lot 1 DPS 82791	SA65D/74	
F7	880 State Highway 29	Lot 3 DP 512150	788675	
F8	878A State Highway 29	Lot 2 DP 512150	788674	
F9	856 State Highway 29	Lot 1 DPS 33435	SA31B/891	
G1	820 State Highway 29	Lot 7 DP 512150	788679	
G2	810 State Highway 29	Part Lot 1 DPS 4793	SA1488/88	
G3	808 State Highway 29	Lot 1 DPS 81135	SA63B/62	
G4	n/a	Allot 797 Te Papa PSH	SA25B/1242	
H1a H1b	768 State Highway 29	Part Allot 87 Te Papa PSH	SA360/95	
H2	n/a	Paper Road	n/a	
H3b	740 State Highway 29	Part Allot 86 Te Papa PSH	SA476/196	
M4	610 State Highway 29A	Lot 5 DPS 47965	SA42D/234	
N1	580 State Highway 29A	Lot 6 DPS 47965	SA42D/235	

J14	491 Cambridge Road	Lot 2 DPS 60348	SA49B/296	
K1	n/a	Part Lot 3 DPS 60348	SA49B/297	

PROPERTIES SUBJECT TO AUTHORITY 2

Property ID	Address	Legal Description	Title
		Road Reserve (State Highways 29 & 29A)	
A1	1232 State Highway 29	Section 2 SO 449836	582336
A3	n/a	Allot 758 Te Papa PSH	SA61D/1240
A4	75 Omanawa Road	Part Allot 132 PSH Te Papa	SA575/23
A5	n/a	Part Allot 131 PSH Te Papa	564191
A6		Omanawa Road	
B2	4C Belk Road	Lot 8 DP 564534	1021476
B3	4B Belk Road	Lot 2 DP 457710	593886
		Takitimu Drive	
B7	n/a	Part Allot 612 Te Papa Parish	SA4A/295
B8	n/a	Lot 2 DP 28279	SA4A/295
B9a	n/a	Belk Road	n/a
B9b	n/a	Paper Road	n/a
B10	201 Kaweroa Drive	Lot 1001 DP 616167	1233032
C1	n/a	Lot 6 DP 480187	1233031
C2b	15C Redwood Lane	Lot 4 DP 463469	613417
D1	11 Redwood Lane	Lot 5 DP 480187	1233031
D1	241 Kaweroa Drive	Lot 1000 DP 616167	1233031
D2b	1027 State Highway 29	Section 2 SO 475075	692429
D3	1013 State Highway 29	Lot 1 DPS 3645	SA1229/38
D4	999 State Highway 29	Section 4 SO 475075	692428
D5	n/a	Lot 2 DPS 40591	SA40A/597
D6	231 Kaweroa Drive	Lot 595 DP 616167	1233029
	n/a	Redwood Lane	n/a
D8	n/a	Kaweroa Drive	n/a
E2	22 Wintrebre Lane	Lot 301 DP 605170	1191738
F1	878D State Highway 29	Lot 5 DP 512150	788677
F2	878C State Highway 29	Lot 6 DP 512150	788678
R2-A1	16 Richards Way	Lot 2 DP 620201	1258532
R2-A1	10 Richards Way	Lot 1 DP 620201	1258531
G5b	n/a	Lot 1 DP 310037	39555
G6a G6b	782 State Highway 29	Lot 1 DPS 4898	1185092
G7a G7b	n/a	Lot 2 DPS 4898	1185091
G8b	776 State Highway 29	Lot 1 DP 34421	SA27D/134
G9	n/a	Lot 1 DPS 30250	SA27D/134
H4b	764A State Highway 29	Part Allot 72 Te Papa PSH	SA476/196
H5b	593 Cambridge Road	Part Lot 3 DPS 16741	110395
H6	587 Cambridge Road	Lot 2 DPS 16741	SA14D/1451
H7	n/a	Cambridge Road	n/a
H8	3/579 Cambridge Road	Lot 1 DPS 53844	SA46D/898
H9	2/579 Cambridge Road	Lot 3 DPS 53844	SA46D/900
H10	1/579 Cambridge Road	Lot 2 DPS 53844	SA46D/899
H11	696 State Highway 29	Lot 2 DPS 81306	SA63D/324
H17	563 Cambridge Road	Lot 25 DPS 71310	SA57B/501
H18	28 Silkwood Way	Lot 33 DPS 71310	SA57B/509

J1	694 State Highway 29	Lot 1 DPS 81306	SA63D/323
J2	30 Silkwood Way	Lot 27 DPS 71310	SA57B/503
J3	42 Silkwood Way	Lot 28 DPS 71310	SA57B/504
J4	37 Silkwood Way	Lot 30 DPS 71310	SA57B/506
J5	44 Silkwood Way	Lot 29 DPS 71310	SA57B/505
J6	47 Silkwood Way	Lot 1 DP 334849	142817
J7	48 Silkwood Way	Lot 4 DP 334849	142820
J8	53 Silkwood Way	Lot 2 DP 334849	142818
J9	54 Silkwood Way	Lot 3 DP 334849	142819
J10	n/a	Part Lot 32 DPS 71310	SA57B/508
J11	n/a	Section 14-15 SO 336781	288329
J12	n/a	Lot 5 DP 334849 (Silkwood Way)	142817 142818 142819 142820
J13	8 Oakridge Place	Lot 16 DPS 71310	SA57B/492
K2	n/a	Section 16 SO 336781	288330
K3	9 Rosewood Lane	Lot 7 DPS 85479	SA67C/887
K4	7 Rosewood Lane	Lot 6 DPS 85479	SA67C/886
K5	5 Rosewood Lane	Lot 5 DPS 85479	SA67C/885
K6	n/a	Section 55 SO 336781	288330
K7	n/a	Section 56 SO 336781	395442
K8	n/a	Section 19 SO 336781	288330
K9	n/a	Section 40 SO 336781	288328
K10	n/a	Section 17 SO 336781	288330
K11	n/a	Section 39 SO 336781	288328
M3	618 State Highway 29A	Lot 2 DP 24262	SA705/221
	n/a	Nature Place	n/a
	n/a	Marshalls Avenue	n/a
	n/a	Cameron Road	n/a

PROPERTIES SUBJECT TO AUTHORITY 3

Property ID	Address	Legal Description	Title
N3	140 Marshall Avenue	Lot 33 DPS 69346	SA55D/30
N4	3 Nature Place	Lot 2 DPS 84323	SA66D/834
N5	5 Nature Place	Lot 1 DPS 84323	SA66D/833
O3	25 Nature Place	Lot 1 DPS 89978	SA71A/855
O4	3B Marshall Avenue 3 Marshall Avenue 3A Marshall Avenue	Lot 2 DPS 56196	SA52B/454 SA52B/455
O5	2 Nature Place	Part Allot 851 Te Papa PSH	4328418
O6	n/a	Part Allot 38 Te Papa PSH	4460394
O7	n/a	Part Allot 25 Te Papa PSH	624214
O10	n/a	Allot 24 Te Papa PSH	624214
P1	n/a	Lot 100 DPS 80288	SA64C/123
P2	40 Elderton Avenue	Lot 2 DP 524142	835590
P3	511 State Highway 29A	Lot 1 DPS 7725	SA1C/824
P4	507 State Highway 29A	Lot 1 DPS 91058	SA72A/436
P5	505 State Highway 29A	Lot 2 DPS 91058	SA72A/437
P6	2 Pyes Pa Road	Part Lot 1 DPS 1143	SA15C/862
P7	n/a	Part Lot 2 DPS 1143	SA1068/66
P8	6A Pyes Pa Road	Lot 1 DPS 79061	SA63A/86
P9	6B Pyes Pa Road	Lot 2 DPS 79061	SA63A/87
P10	8 Pyes Pa Road	Lot 1 DPS 11914	SA8B/1186
P11	12 Pyes Pa Road	Lot 1 DPS 85647	SA68A/50
P23	7 Pyes Pa Road	Lot 2 DPS 50055	SA42B/681
P24	5 Pyes Pa Road	Lot 1 DPS 50055	SA42B/680
P25	1 Pyes Pa Road	Lot 1 DPS 22994	SA25A/284
P26	n/a	Section 1 SO 61551	4410764
P27	1484 Cameron Road	Part Lot 1 DPS 84655	4545136
Q1	8 Dumfries Place	Lot 32 DP 372334	292658
Q2	6 Dumfries Place	Lot 33 DP 372334	1160965 292659
Q3	4 Dumfries Place	Lot 34 DP 372334	1157605 292660
Q4	2 Dumfries Place	Lot 35 DP 372334	292661
Q5	35 Galloway Crescent	Lot 36 DP 372334	292662
Q6	37 Galloway Crescent	Lot 37 DP 372334	292663 855161
Q7	39 Galloway Crescent	Lot 38 DP 387249	349222
Q8	41 Galloway Crescent	Lot 39 DP 387249	349223
Q11	43 Galloway Crescent	Lot 40 DP 387249	349224
Q12	84 Fairfax Crescent	Lot 41 DP 387249	349225
Q13	82 Fairfax Crescent	Lot 42 DP 387249	349226
Q14	80 Fairfax Crescent	Lot 43 DP 402843	409491
Q15	78 Fairfax Crescent	Lot 44 DP 402843	409492