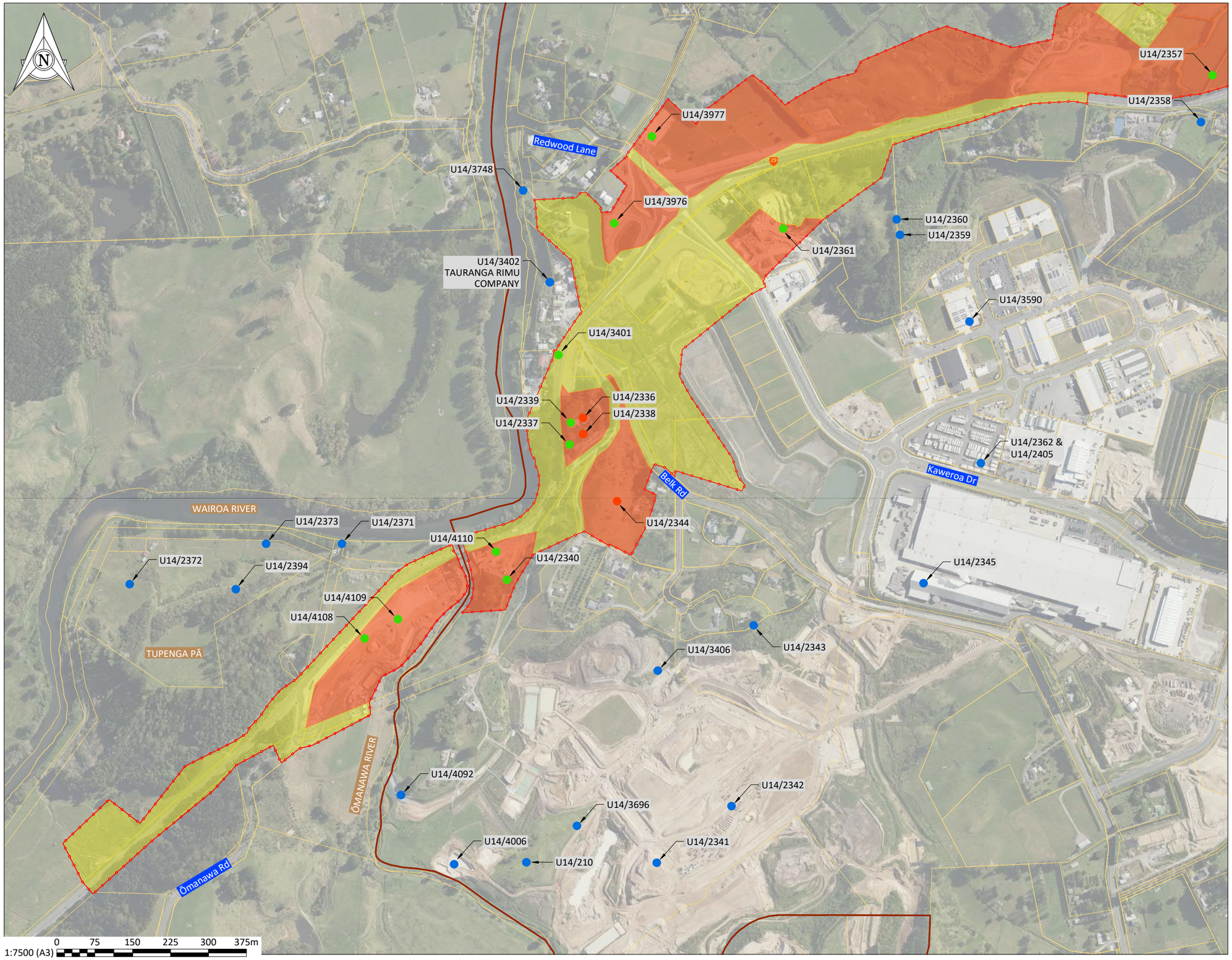

SHEET LOCALITY

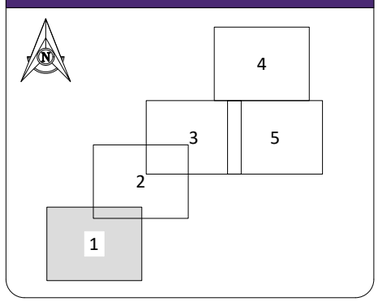

KEY: ARCHAEOLOGICAL

- BOUNDARIES
- PROPOSED DESIGNATION
- DISTRICT BOUNDARY
- RECORDED ARCHAEOLOGICAL SITE WITHIN PROJECT FOOTPRINT
- RECORDED ARCHAEOLOGICAL SITE OUTSIDE PROJECT FOOTPRINT
- ARCHAEOLOGICAL SITES DESTROYED/ PRESUMED DESTROYED
- AUTHORITY 1
- AUTHORITY 2
- AUTHORITY 3

100mm

SCALE FOR VALIDATING SIZE OF A3 PLOT ONLY

0

C:\12ds\data\10.7.120.14\150000 - Tauriko West_5650\02 WIP\03 Drawings\00\11922-29-14-AY-DRW-BBO-6630.dwg 5/11/2026 11:31 am erichardson Plotted: 05 Nov 2026 11:31 am

DRAWING ISSUE

REV	DATE	DESCRIPTION	BY	DES	CHK	APPR
P3	05.11.2026	FURTHER HNZ ENGAGEMENT EDITS	ER	LV	KD	KD
P2	28.10.2026	HNZ ENGAGEMENT EDITS	ER	LV	KD	KD
P1	29.07.2026	INDICATIVE DESIGN	ER	LV	KD	JG

Version 5.1 - August 2025

APPROVAL:
K Drew — NAME: KD — SIGNATURE:
05.11.2026 — DATE:
NOTE: THIS DRAWING IS NOT APPROVED UNLESS ALL FIELDS ARE SIGNED.

bbo

CLIENT: NZ TRANSPORT AGENCY WAKA KOTAHI

PROJECT: TAURIKO WEST - TUPENGA

DRAWING: ARCHAEOLOGICAL AUTHORITY APPLICATIONS SHEET 1

DRAWING ISSUED FOR: NOT APPROVED FOR CONSTRUCTION
SHARED

HORIZONTAL DATUM	NZTM2000	SCALE (A3) 1:7,500
VERTICAL DATUM	NZVD16	
DRAWING NUMBER: 11922-29-14-AY-DRW-BBO-6631		REVISION: P3

©copyright

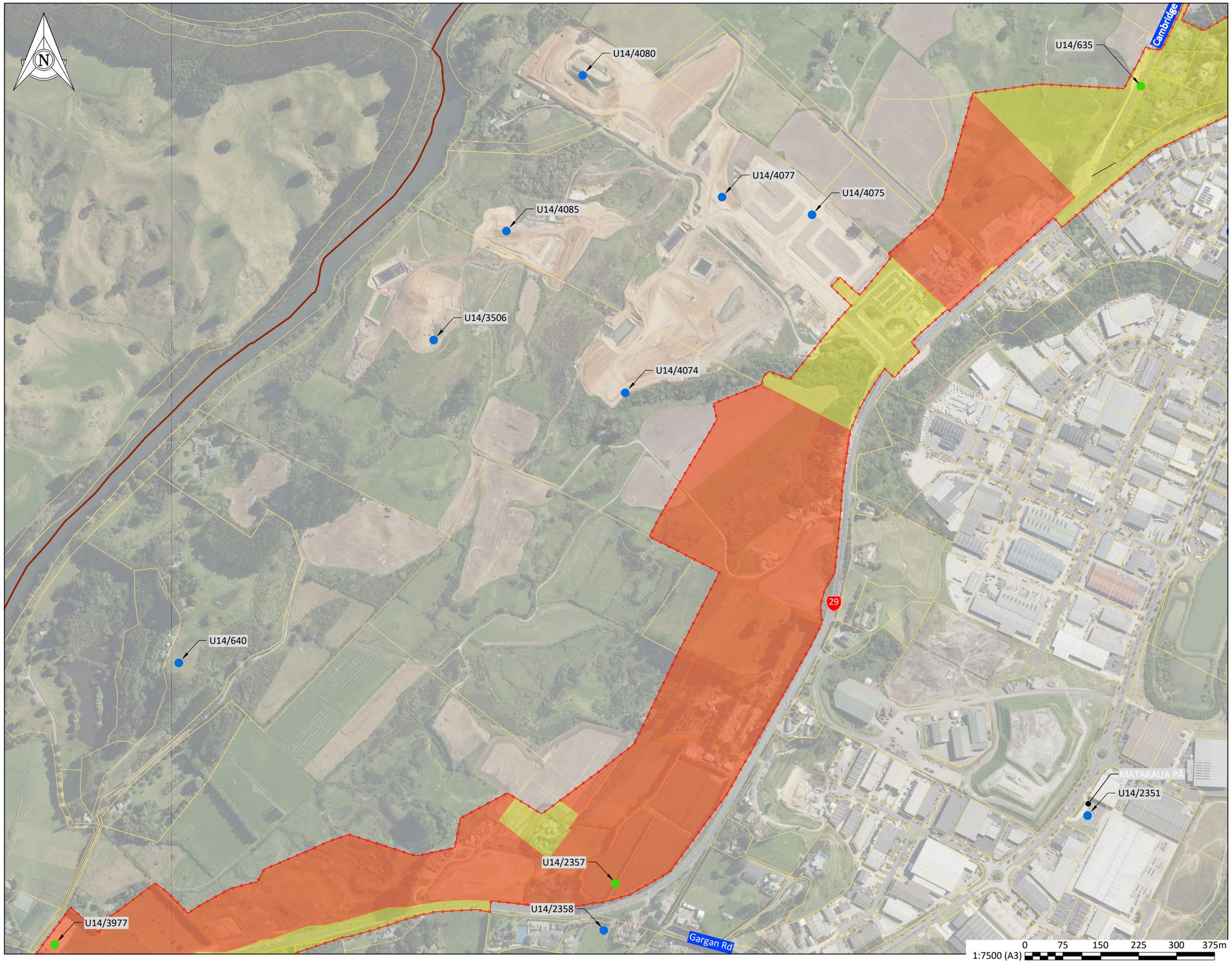

SHEET LOCALITY

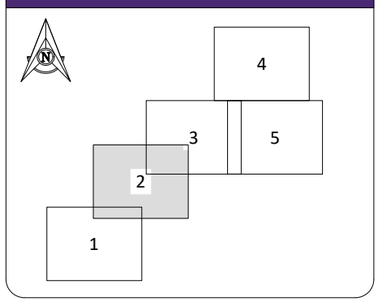

KEY: ARCHAEOLOGICAL

- BOUNDARIES
- PROPOSED DESIGNATION
- DISTRICT BOUNDARY
- RECORDED ARCHAEOLOGICAL SITE WITHIN PROJECT FOOTPRINT
- RECORDED ARCHAEOLOGICAL SITE OUTSIDE PROJECT FOOTPRINT
- ARCHAEOLOGICAL SITES DESTROYED/ PRESUMED DESTROYED
- AUTHORITY 1
- AUTHORITY 2
- AUTHORITY 3

100mm

SCALE FOR VALIDATING SIZE OF A3 PLOT ONLY

0

C:\12ds\data\10.7.120.14\150000 - Tauriko West_5650\02 WIP\03 Drawings\00\11922-29-14-AY-DRW-BBO-6630.dwg 5/11/2026 11:32 am erichardson Plotted: 05 Nov 2026 11:32 am

DRAWING ISSUE

REV	DATE	DESCRIPTION	BY	DES	CHK	APPR
P3	05.11.2026	FURTHER HNZ ENGAGEMENT EDITS	ER	LV	KD	KD
P2	28.10.2026	HNZ ENGAGEMENT EDITS	ER	LV	KD	KD
P1	29.07.2026	INDICATIVE DESIGN	ER	LV	KD	JG

Version 5.1 - August 2025

APPROVAL:
K Drew — NAME: KD — SIGNATURE:
05.11.2026 — DATE:
NOTE: THIS DRAWING IS NOT APPROVED UNLESS ALL FIELDS ARE SIGNED.

bbo

CLIENT: NZ TRANSPORT AGENCY WAKA KOTAHI

PROJECT: TAURIKO WEST - TUPENGA

DRAWING: ARCHAEOLOGICAL AUTHORITY APPLICATIONS SHEET 2

DRAWING ISSUED FOR: NOT APPROVED FOR CONSTRUCTION
SHARED

HORIZONTAL DATUM	NZTM2000	SCALE (A3)	1:7,500
VERTICAL DATUM	NZVD16		
DRAWING NUMBER:	11922-29-14-AY-DRW-BBO-6632	REVISION:	P3

©copyright

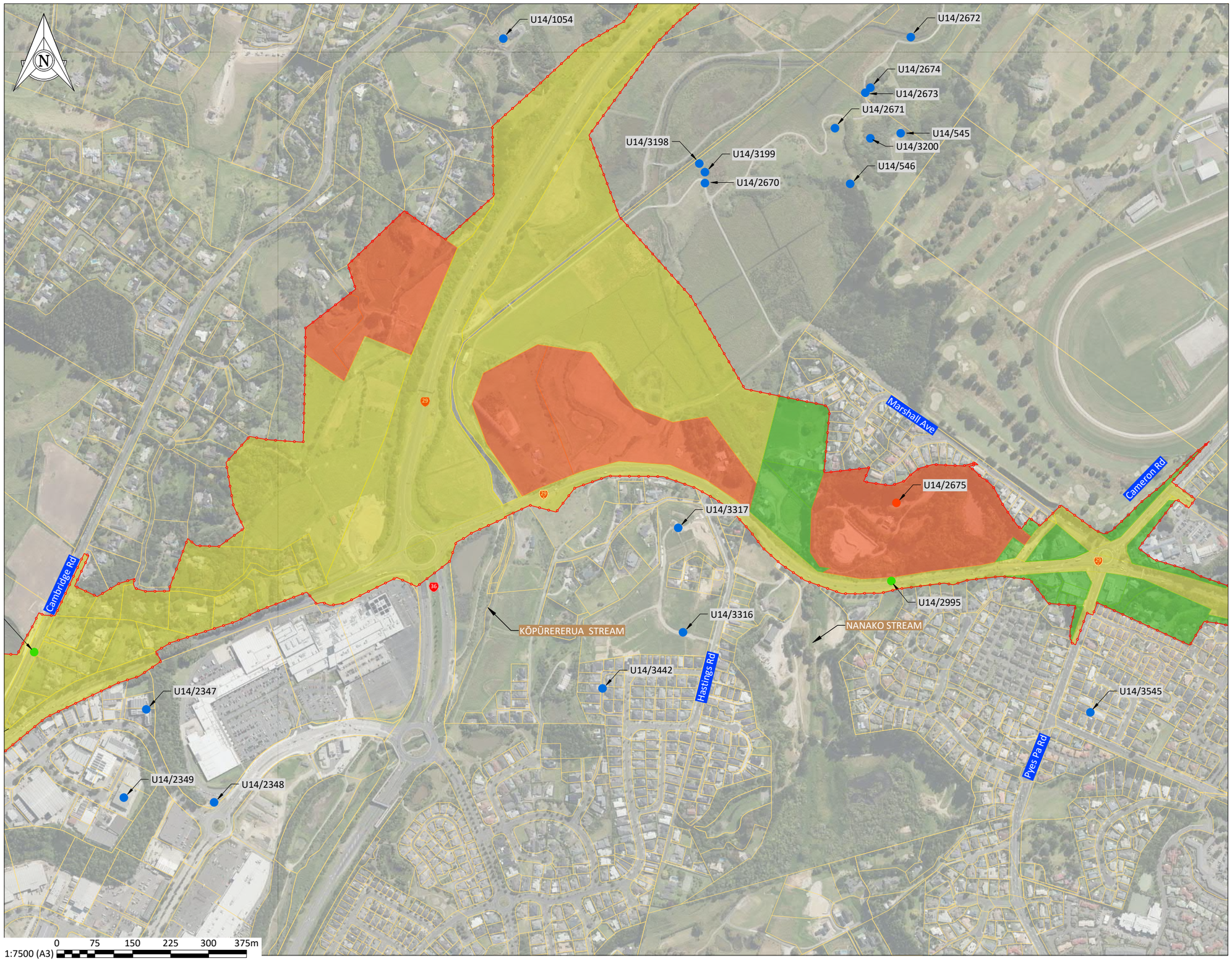

SHEET LOCALITY

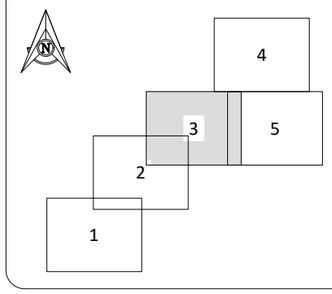

KEY: ARCHAEOLOGICAL

- BOUNDARIES
- PROPOSED DESIGNATION
- DISTRICT BOUNDARY
- RECORDED ARCHAEOLOGICAL SITE WITHIN PROJECT FOOTPRINT
- RECORDED ARCHAEOLOGICAL SITE OUTSIDE PROJECT FOOTPRINT
- ARCHAEOLOGICAL SITES DESTROYED/ PRESUMED DESTROYED
- AUTHORITY 1
- AUTHORITY 2
- AUTHORITY 3

DRAWING ISSUE	DATE	DESCRIPTION	BY	DES	CHK	APPR
P3	05.11.2026	FURTHER HNZ ENGAGEMENT EDITS	ER	LV	KD	KD
P2	28.10.2026	HNZ ENGAGEMENT EDITS	ER	LV	KD	KD
P1	29.07.2026	INDICATIVE DESIGN	ER	LV	KD	JG

APPROVAL:
NAME: K Drew
SIGNATURE: KD
DATE: 05.11.2026
NOTE: THIS DRAWING IS NOT APPROVED UNLESS ALL FIELDS ARE SIGNED.

CLIENT: NZ TRANSPORT AGENCY WAKA KOTAHI

PROJECT: TAURIKO WEST - TUPENGA

DRAWING: ARCHAEOLOGICAL AUTHORITY APPLICATIONS SHEET 3

DRAWING ISSUED FOR: NOT APPROVED FOR CONSTRUCTION
SHARED

HORIZONTAL DATUM	NZTM2000	SCALE (A3) 1:7,500
VERTICAL DATUM	NZVD16	
DRAWING NUMBER:	11922-29-14-AY-DRW-BBO-6633	REVISION: P3

©copyright

Version 5.1 - August 2025

100mm
SCALE FOR VALIDATING SIZE OF A3 PLOT ONLY
0
C:\12d6\data\10.7.120.14\150000 - Tauriko West_5650\02 WIP\03 Drawings\00\11922-29-14-AY-DRW-BBO-6630.dwg 5/11/2026 11:32 am erichardson Plotted: 05 Nov 2026 11:32 am

100mm
SCALE FOR VALIDATING SIZE OF A3 PLOT ONLY
0



SHEET LOCALITY

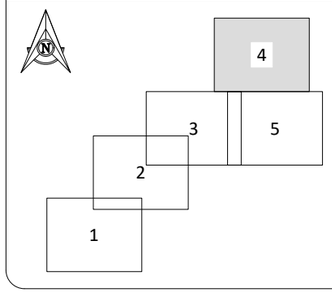

KEY: ARCHAEOLOGICAL

- BOUNDARIES
- PROPOSED DESIGNATION
- DISTRICT BOUNDARY
- RECORDED ARCHAEOLOGICAL SITE WITHIN PROJECT FOOTPRINT
- RECORDED ARCHAEOLOGICAL SITE OUTSIDE PROJECT FOOTPRINT
- ARCHAEOLOGICAL SITES DESTROYED/ PRESUMED DESTROYED
- AUTHORITY 1
- AUTHORITY 2
- AUTHORITY 3

DRAWING ISSUE

REV	DATE	DESCRIPTION	BY	DES	CHK	APPR
P3	05.11.2026	FURTHER HNZ ENGAGEMENT EDITS	ER	LV	KD	KD
P2	28.10.2026	HNZ ENGAGEMENT EDITS	ER	LV	KD	KD
P1	29.07.2026	INDICATIVE DESIGN	ER	LV	KD	JG

APPROVAL:
NAME: K Drew
SIGNATURE: KD
DATE: 05.11.2026
NOTE: THIS DRAWING IS NOT APPROVED UNLESS ALL FIELDS ARE SIGNED.

CLIENT: NZ TRANSPORT AGENCY WAKA KOTAHI

PROJECT: TAURIKO WEST - TUPENGA

DRAWING: ARCHAEOLOGICAL AUTHORITY APPLICATIONS SHEET 4

DRAWING ISSUED FOR: NOT APPROVED FOR CONSTRUCTION
SHARED

HORIZONTAL DATUM	NZTM2000	SCALE (A3) 1:7,500
VERTICAL DATUM	NZVD16	
DRAWING NUMBER:	11922-29-14-AY-DRW-BBO-6634	REVISION: P3

C:\126\data\10.7.120.14\150000 - Tauriko West_5650\02 WIP\03 Drawings\00\11922-29-14-AY-DRW-BBO-6630.dwg 5/11/2026 11:32 am erichardson Plotted: 05 Nov 2026 11:32 am
Version 5.1 - August 2025
©copyright

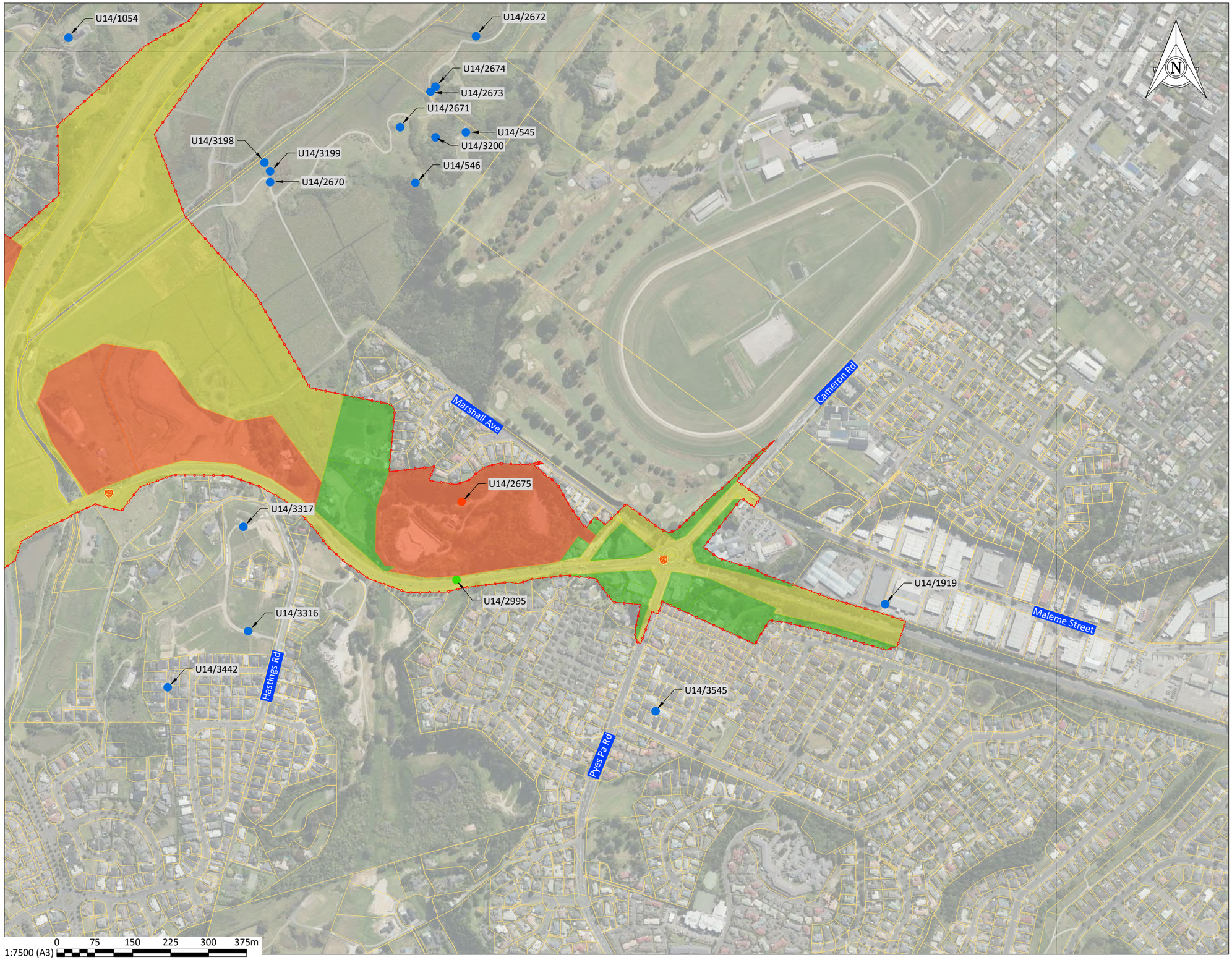

SHEET LOCALITY

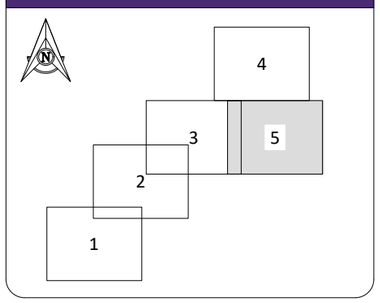

KEY: ARCHAEOLOGICAL

- BOUNDARIES
- PROPOSED DESIGNATION
- DISTRICT BOUNDARY
- RECORDED ARCHAEOLOGICAL SITE WITHIN PROJECT FOOTPRINT
- RECORDED ARCHAEOLOGICAL SITE OUTSIDE PROJECT FOOTPRINT
- ARCHAEOLOGICAL SITES DESTROYED/ PRESUMED DESTROYED
- AUTHORITY 1
- AUTHORITY 2
- AUTHORITY 3

100mm

SCALE FOR VALIDATING SIZE OF A3 PLOT ONLY

0

C:\12ds\data\10.7.120.14\150000 - Tauriko West_5650\02 WIP\03 Drawings\00\11922-29-14-AY-DRW-BBO-6630.dwg 5/11/2026 11:32 am erichardson Plotted: 05 Nov 2026 11:32 am

DRAWING ISSUE

REV	DATE	DESCRIPTION	BY	DES	CHK	APPR
P3	05.11.2026	FURTHER HNZ ENGAGEMENT EDITS	ER	LV	KD	KD
P2	28.10.2026	HNZ ENGAGEMENT EDITS	ER	LV	KD	KD
P1	29.07.2026	INDICATIVE DESIGN	ER	LV	KD	JG

Version 5.1 - August 2025

APPROVAL:
K Drew — NAME: KD — SIGNATURE:
05.11.2026 — DATE:
NOTE: THIS DRAWING IS NOT APPROVED UNLESS ALL FIELDS ARE SIGNED.

bbo

CLIENT: NZ TRANSPORT AGENCY WAKA KOTAHI

PROJECT: TAURIKO WEST - TUPENGA

DRAWING: ARCHAEOLOGICAL AUTHORITY APPLICATIONS SHEET 5

DRAWING ISSUED FOR: NOT APPROVED FOR CONSTRUCTION
SHARED

HORIZONTAL DATUM	NZTM2000	SCALE (A3)	1:7,500
VERTICAL DATUM	NZVD16		
DRAWING NUMBER:	11922-29-14-AY-DRW-BBO-6635	REVISION:	P3

©copyright