

WINSTONE AGGREGATES

Boffa Miskell

Part B

Appendix B12.4.10c

Landscape Effects Assessment Appendix 4 Graphic Supplement

Boffa Miskell

APPENDIX 4
HUNUA QUARRY DEVELOPMENT
GRAPHIC SUPPLEMENT

16 MARCH 2026

Contents

Site Background and Existing Environment	
Figure 1	Landscape Context
Figure 2	Landscape Character and Management Areas
Figure 3	Elevation
Figure 4	Land Cover
Figure 5	AUP Zoning
Figure 6	AUP Overlays
Figure 7	The Hunua Quarry (the Site)
Figure 8	Quarry Development Area
Figures 9 - 14	Site Photographs
Figure 15	Mangapū Stream Tributary Catchment
Figures 16 - 17	Mangapū Stream Tributary Character Photographs
The Project	
Figure 18	Quarry Development Stages
Figure 19	Quarry Development Stages - Designs
Figure 20	Quarry Development Stages - 3D models
Figure 21	Mangapū Stream Tributary Realignment
Figure 22	Landscape Mitigation Plan
Figure 23	Precedent Images of Quarry Bench Rehabilitation
Figure 24	Precedent Images of OBDA Rehabilitation
Visibility beyond the Site	
Figure 25	Zone of Theoretical Visibility Comparison (Ground)
Figure 26	Zone of Theoretical Visibility Comparison (Above Ground)
Figures 27 - 30	Viewing Groups
Figures 32 - 43	Viewpoints
Visual Simulations	
Figure 44	Visual Simulation Locations
Figures 45 - 46	111 Middleton Road Visual Simulations
Figures 47 - 49	80 Judge Richardson Drive Visual Simulations
Figure 50 - 51	571 Ponga Road Visual Simulations
Figures 52 - 56	Corner of East Street and Great South Road Visual Simulations
Figure 57	Visual Simulation Methodology

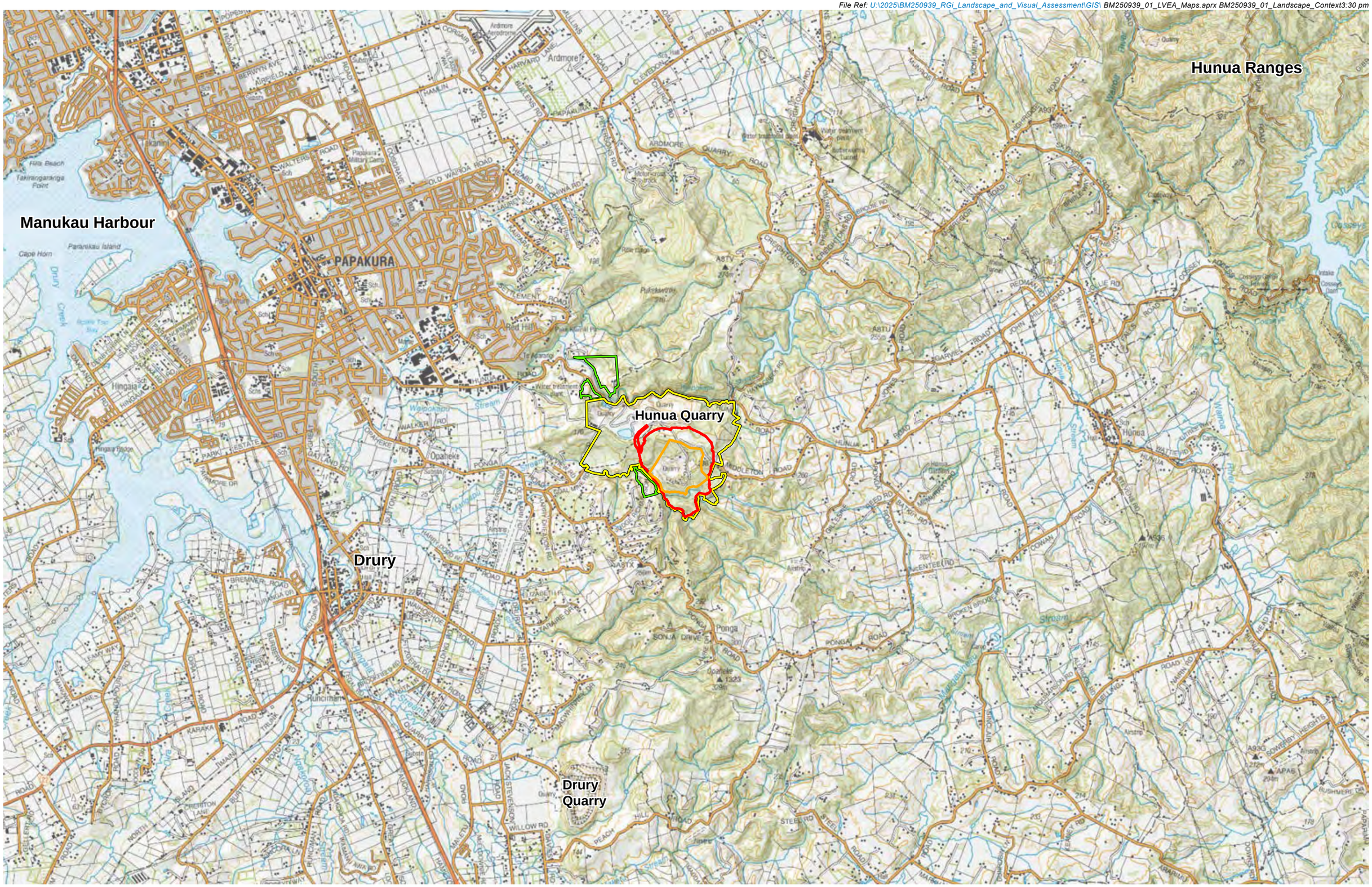

Boffa Miskell

www.boffamiskell.co.nz

This plan has been prepared by Boffa Miskell Limited on the instructions of our Client, in accordance with the agreed scope of work. If it is intended to support an application under the Fast-track Approvals Act 2024 it may be relied upon by the Expert Panel and relevant administering agencies for the purposes of assessing the application. While Boffa Miskell Limited has exercised due care in preparing this plan, it does not accept liability for any use of the plan beyond its intended purpose. Where information has been supplied by the Client or obtained from external sources, it has been assumed to be accurate unless otherwise stated.

0 500 1,000 m

1:50,000 @ A3

Data Sources: LINZ (Topo Maps), Boffa Miskell

Projection: NZGD 2000 New Zealand Transverse Mercator

LEGEND

- The Site
- Offset sites
- Consented Symonds Hill Pit Boundary
- Quarry Development Area

HUNUA QUARRY DEVELOPMENT

Landscape Context

Date: 18 February 2026 | Revision: 0

Plan prepared for Winstone Aggregates Ltd by Boffa Miskell Limited

Project Manager: Rhys.Girvan@boffamiskell.co.nz | Drawn: SGa | Checked: AAn

Figure 1

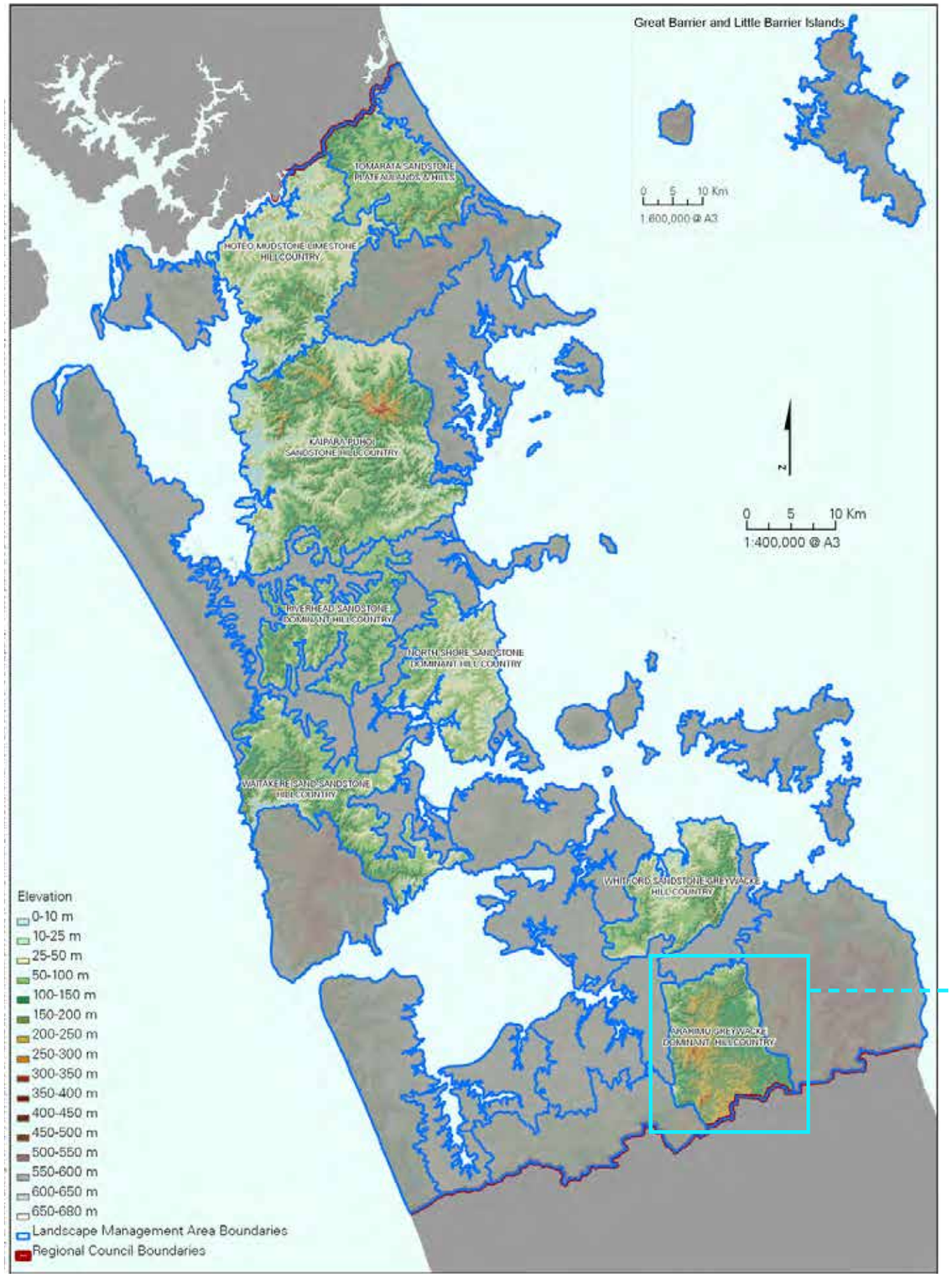

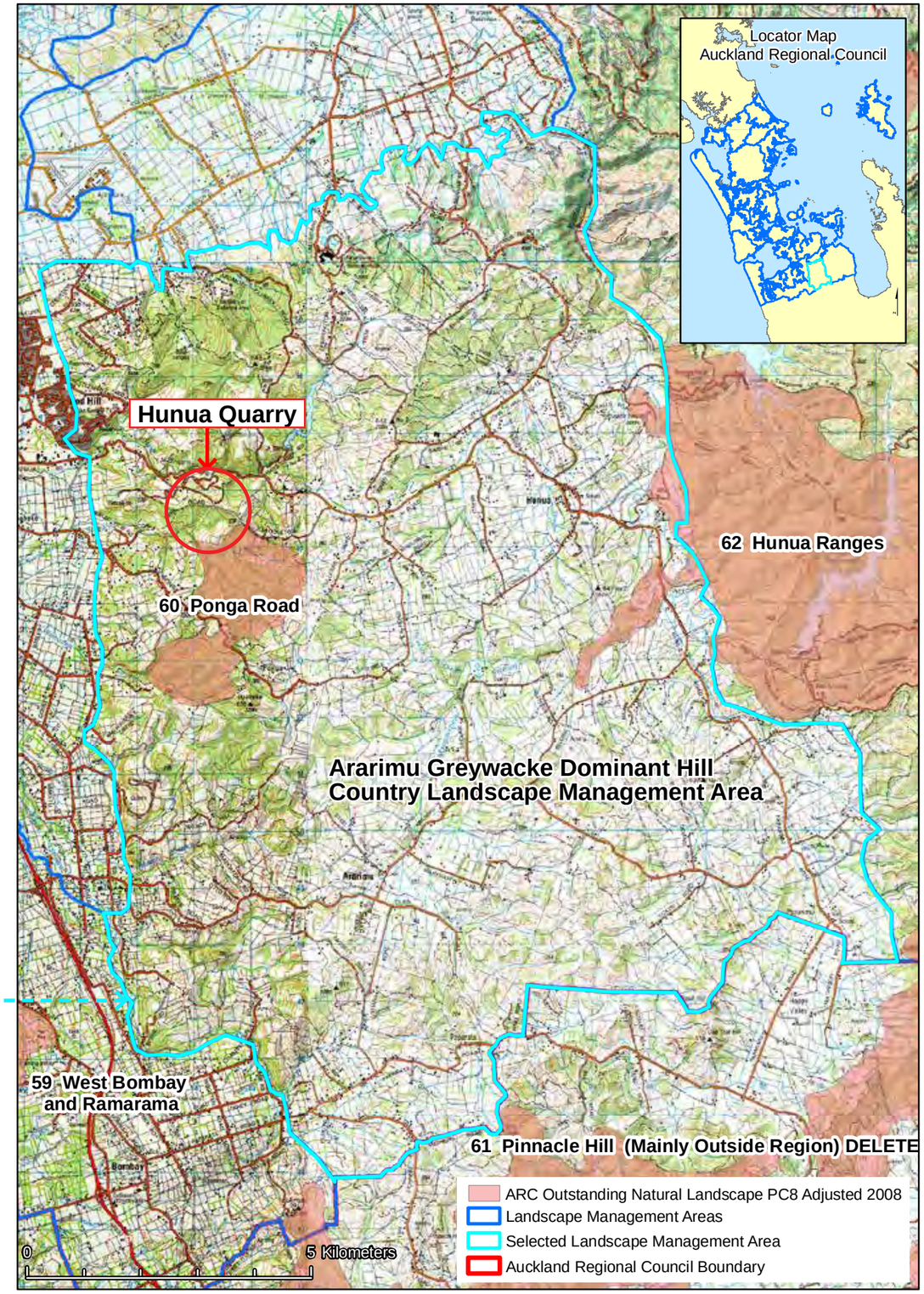

Boffa Miskell

www.boffamiskell.co.nz

This [report/plan/deliverable type] has been prepared by Boffa Miskell Limited on the instructions of our Client, in accordance with the agreed scope of work. If it is intended to support an application under the Fast-track Approvals Act 2024, it may be relied upon by the Expert Panel and relevant administering agencies for the purposes of assessing the application. While Boffa Miskell Limited has exercised due care in preparing this [report/plan/deliverable type], it does not accept liability for any use of the [report/plan/deliverable type] beyond its intended purpose. Where information has been supplied by the Client or obtained from external sources, it has been assumed to be accurate unless otherwise stated.

HUNUA QUARRY DEVELOPMENT

Landscape Character and Management Areas

Date: 13 March 2026 | Revision: 3

Plan prepared for Winstone Aggregates Ltd by Boffa Miskell Limited

Project Manager: Rhys.Girvan@boffamiskell.co.nz | Drawn: SCh | Reviewed: AAn

Figure 2

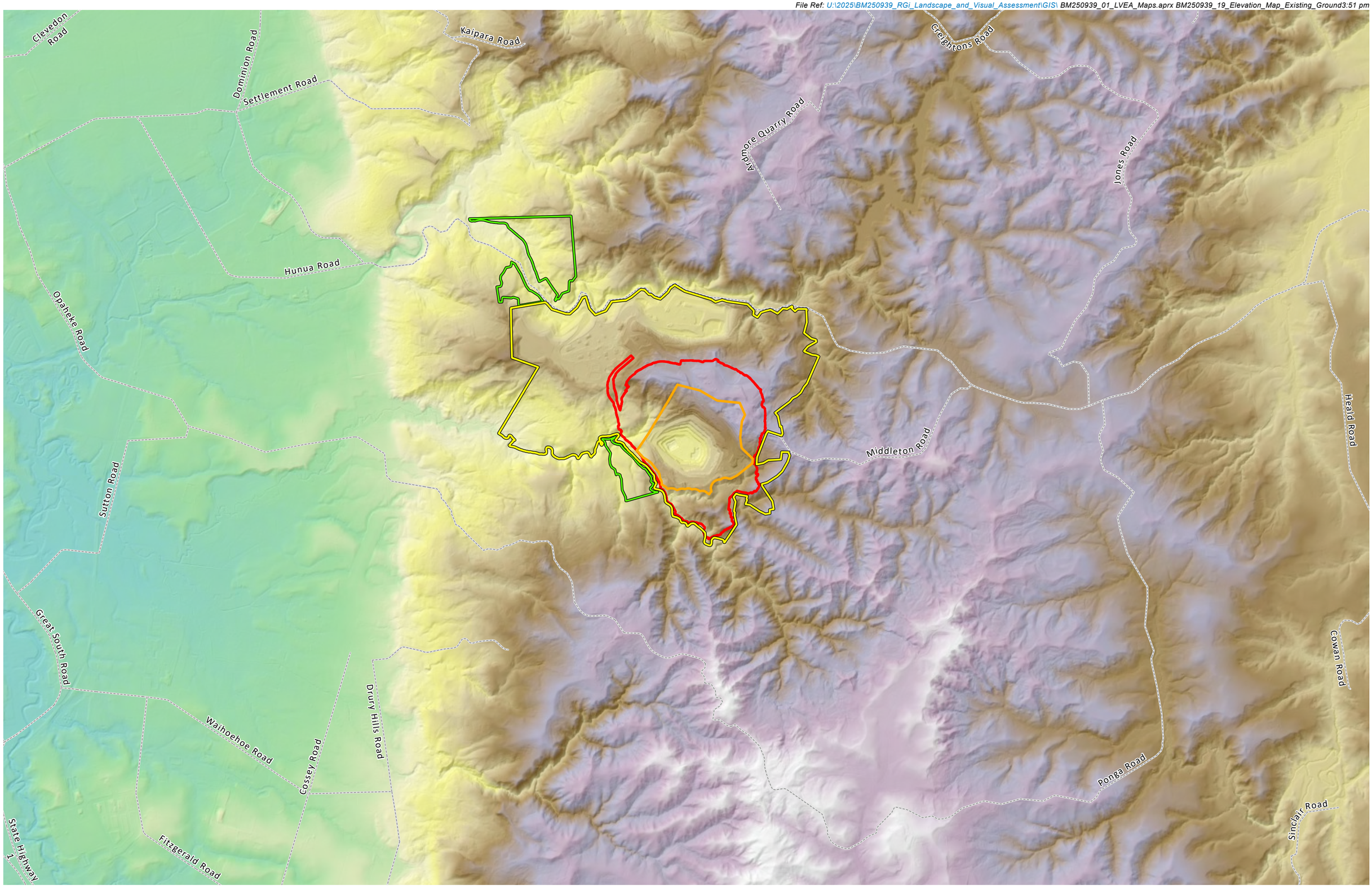

Boffa Miskell

www.boffamiskell.co.nz

This plan has been prepared by Boffa Miskell Limited on the instructions of our Client, in accordance with the agreed scope of work. If it is intended to support an application under the Fast-track Approvals Act 2024 it may be relied upon by the Expert Panel and relevant administering agencies for the purposes of assessing the application. While Boffa Miskell Limited has exercised due care in preparing this plan, it does not accept liability for any use of the plan beyond its intended purpose. Where information has been supplied by the Client or obtained from external sources, it has been assumed to be accurate unless otherwise stated.

0 500 1,000 m

1:25,000 @ A3

Data Sources: LINZ (2025 Aerials, parcels, road, 2024 DEM/DSM), Boffa Miskell

Projection: NZGD 2000 New Zealand Transverse Mercator

LEGEND

- The Site
- Offset sites
- Consented Symonds Hill Pit Boundary
- Quarry Development Area

Elevation (m)

329

0

HUNUA QUARRY DEVELOPMENT

Elevation Map (Existing Ground)

Date: 18 February 2026 | Revision: 0

Plan prepared for Winstone Aggregates Ltd by Boffa Miskell Limited

Project Manager: Rhys.Girvan@boffamiskell.co.nz | Drawn: SGa | Checked: AAn

Figure 3

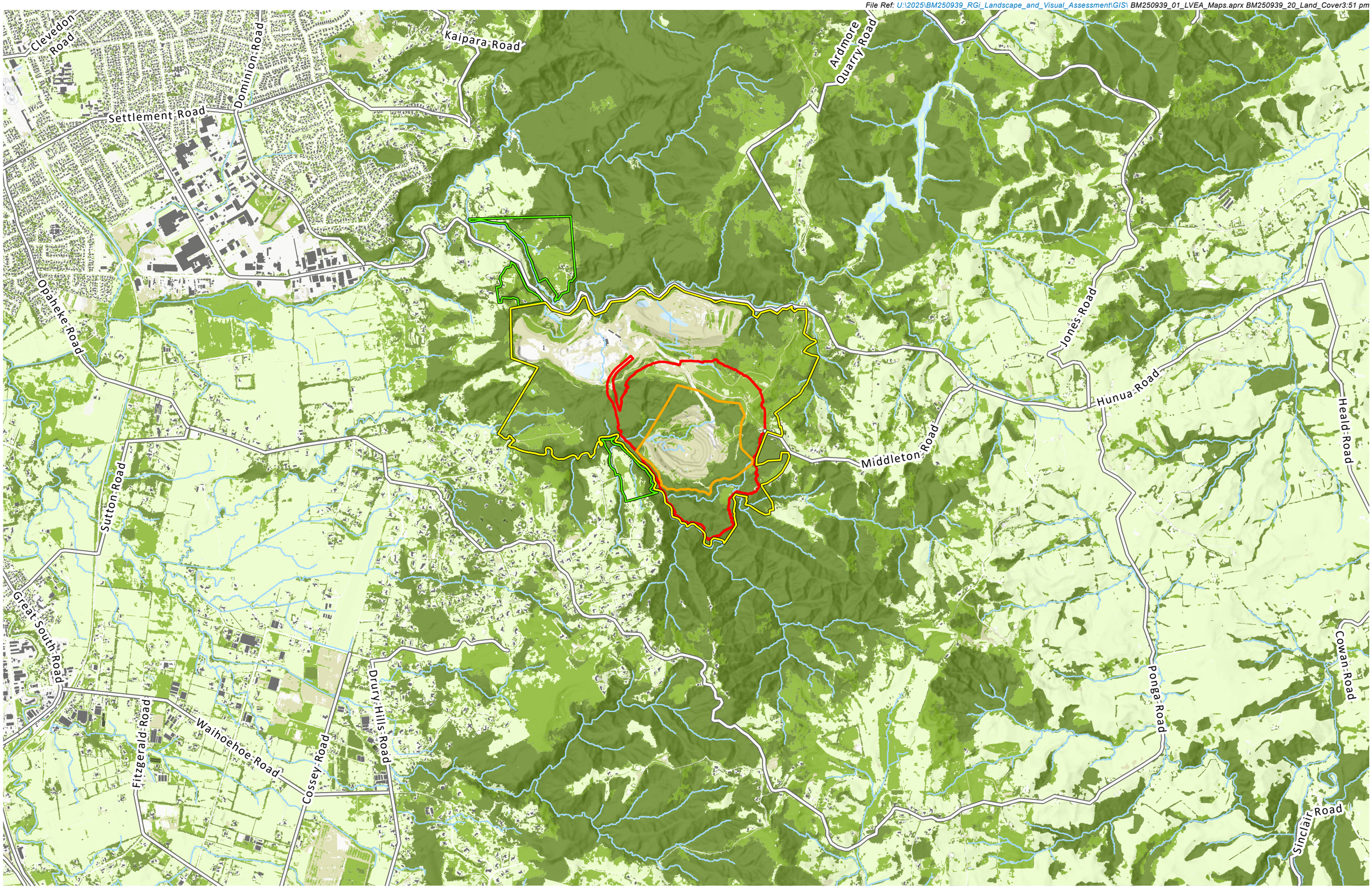

Boffa Miskell

www.boffamiskell.co.nz

This plan has been prepared by Boffa Miskell Limited on the instructions of our Client, in accordance with the agreed scope of work. If it is intended to support an application under the Fast-track Approvals Act 2024 it may be relied upon by the Expert Panel and relevant administering agencies for the purposes of assessing the application. While Boffa Miskell Limited has exercised due care in preparing this plan, it does not accept liability for any use of the plan beyond its intended purpose. Where information has been supplied by the Client or obtained from external sources, it has been assumed to be accurate unless otherwise stated.

0 500 1,000 m

1:25,000 @ A3

Data Sources: LINZ (2025 Aerials, parcels, road, 2017 Land Cover), Boffa Miskell

Projection: NZGD 2000 New Zealand Transverse Mercator

LEGEND

- The Site
- Offset sites
- Consented Symonds Hill Pit Boundary
- Proposed Quarry Expansion (the Site)
- Building Footprints
- Water
- Grass
- Sand/gravel/bare earth
- Scrub/shrub
- High vegetation

HUNUA QUARRY DEVELOPMENT

Land Cover

Date: 18 February 2026 | Revision: 0

Plan prepared for Winstone Aggregates Ltd by Boffa Miskell Limited

Project Manager: Rhys.Girvan@boffamiskell.co.nz | Drawn: SGa | Checked: AAn

Figure 4

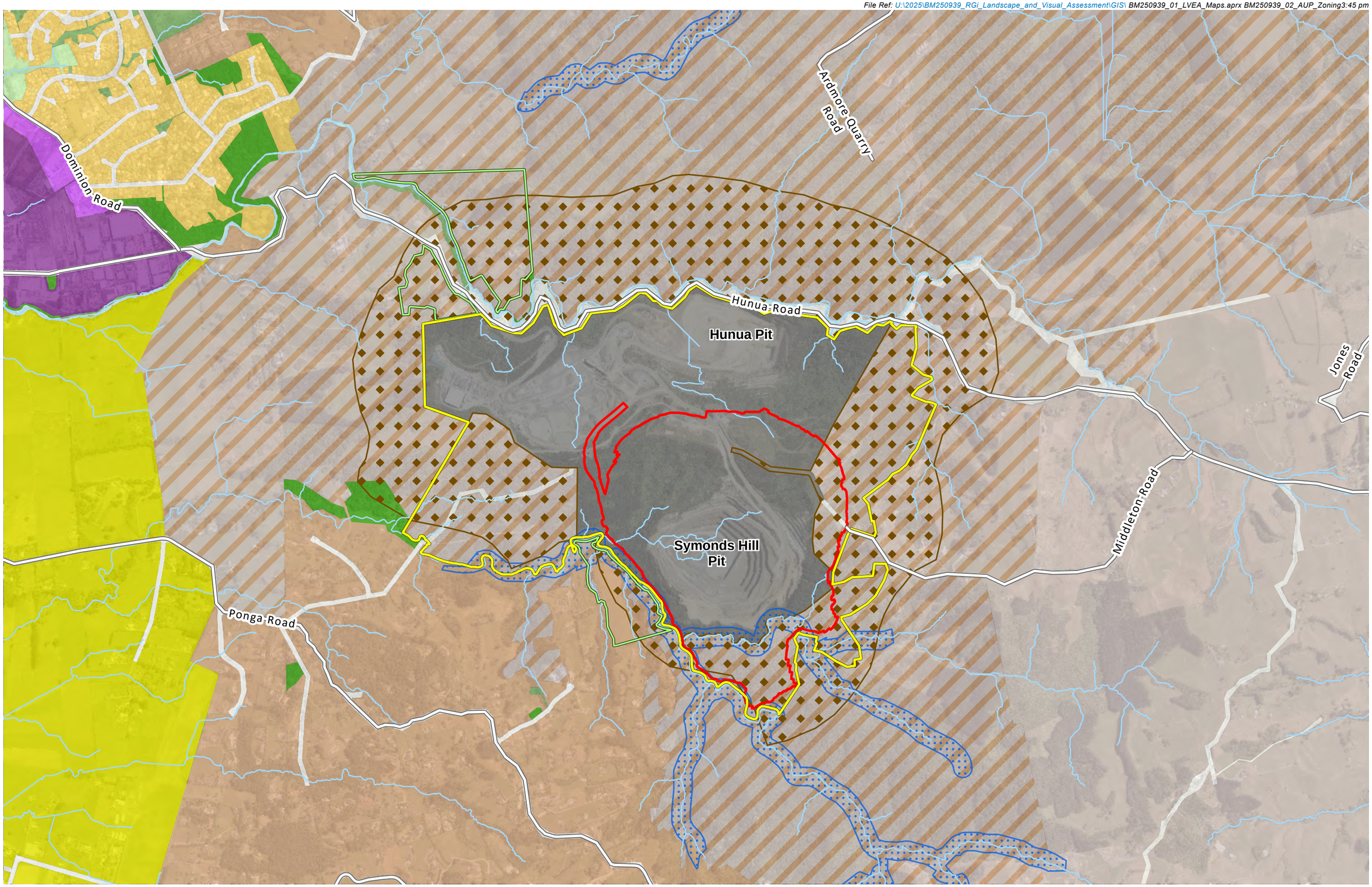

Boffa Miskell

www.boffamiskell.co.nz

This plan has been prepared by Boffa Miskell Limited on the instructions of our Client, in accordance with the agreed scope of work. If it is intended to support an application under the Fast-track Approvals Act 2024 it may be relied upon by the Expert Panel and relevant administering agencies for the purposes of assessing the application. While Boffa Miskell Limited has exercised due care in preparing this plan, it does not accept liability for any use of the plan beyond its intended purpose. Where information has been supplied by the Client or obtained from external sources, it has been assumed to be accurate unless otherwise stated.

0 200 400 m

1:15,000 @ A3

Data Sources: Data Sources: LINZ (Aerials 02/2025, Parcels, Roads), Auckland Council (Unitary Plan), Winstone Aggregates, BML

Projection: NZGD 2000 New Zealand Transverse Mercator

LEGEND

- The Site
- Offset sites
- Quarry Development Area
- Rural Countryside Living
- Special Purpose Quarry Zone
- Rural Production
- Mixed Housing Suburban
- POS - Conservation
- POS - Informal Recreation
- POS - Sport and Active Recreation
- Business - Heavy Industry Zone
- Business - Light Industry Zone
- Future Urban
- Mixed Rural
- Quarry Buffer Area
- Natural Stream Management Areas

HUNUA QUARRY DEVELOPMENT

AUP Zoning

Date: 18 February 2026 | Revision: 0

Plan prepared for Winstone Aggregates Ltd by Boffa Miskell Limited

Project Manager: Rhys.Girvan@boffamiskell.co.nz | Drawn: SGa | Checked: AAn

Figure 5

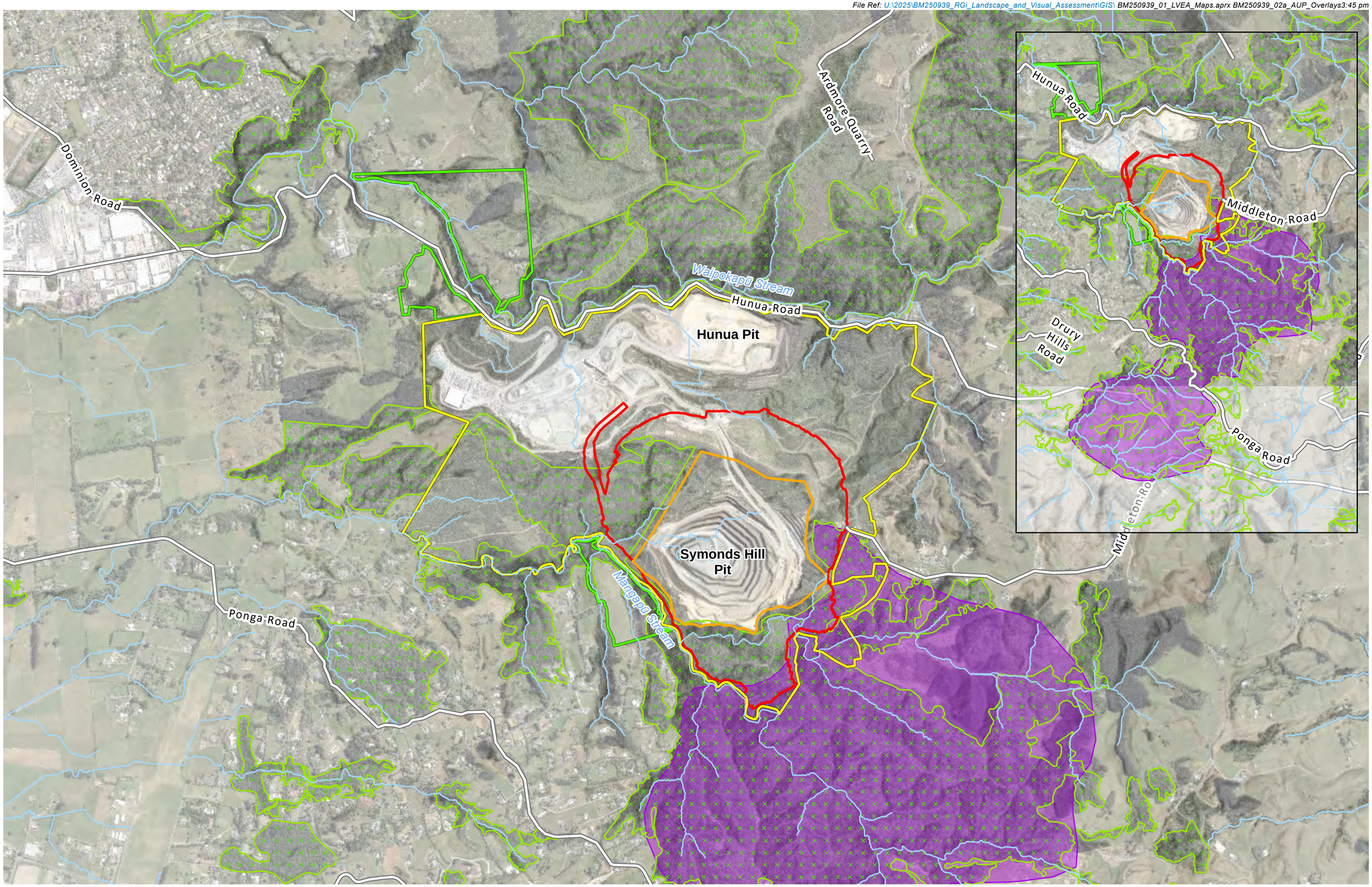

Boffa Miskell

www.boffamiskell.co.nz

This plan has been prepared by Boffa Miskell Limited on the instructions of our Client, in accordance with the agreed scope of work. If it is intended to support an application under the Fast-track Approvals Act 2024 it may be relied upon by the Expert Panel and relevant administering agencies for the purposes of assessing the application. While Boffa Miskell Limited has exercised due care in preparing this plan, it does not accept liability for any use of the plan beyond its intended purpose. Where information has been supplied by the Client or obtained from external sources, it has been assumed to be accurate unless otherwise stated.

0 200 400 m

1:15,000 @ A3

Data Sources: Data Sources: LINZ (Aerials 02/2025, Parcels, Roads), Auckland Council (Unitary Plan), Winstone Aggregates, BML

Projection: NZGD 2000 New Zealand Transverse Mercator

LEGEND

- The Site
- Offset sites
- Consented Symonds Hill Pit Boundary
- Quarry Development Area
- Outstanding Natural Landscapes Overlay
- Significant Ecological Areas - Terrestrial
- Streams

HUNUA QUARRY DEVELOPMENT

AUP Overlays

Date: 18 February 2026 | Revision: 0

Plan prepared for Winstone Aggregates Ltd by Boffa Miskell Limited

Project Manager: Rhys.Girvan@boffamiskell.co.nz | Drawn: SGa | Checked: AAn

Figure 6

Boffa Miskell

www.boffamiskell.co.nz

This plan has been prepared by Boffa Miskell Limited on the instructions of our Client, in accordance with the agreed scope of work. If it is intended to support an application under the Fast-track Approvals Act 2024 it may be relied upon by the Expert Panel and relevant administering agencies for the purposes of assessing the application. While Boffa Miskell Limited has exercised due care in preparing this plan, it does not accept liability for any use of the plan beyond its intended purpose. Where information has been supplied by the Client or obtained from external sources, it has been assumed to be accurate unless otherwise stated.

0 100 200 m

1:10,000 @ A3

Data Sources: LINZ (Aerials 02/2025, Parcels, Roads), Winstone Aggregates, BML

Projection: NZGD 2000 New Zealand Transverse Mercator

LEGEND

- The Site
- Offset sites

HUNUA QUARRY DEVELOPMENT

The Hunua Quarry (the Site)

Date: 18 February 2026 | Revision: 0

Plan prepared for Winstone Aggregates Ltd by Boffa Miskell Limited

Project Manager: Rhys.Girvan@boffamiskell.co.nz | Drawn: SGa | Checked: AAn

Figure 7

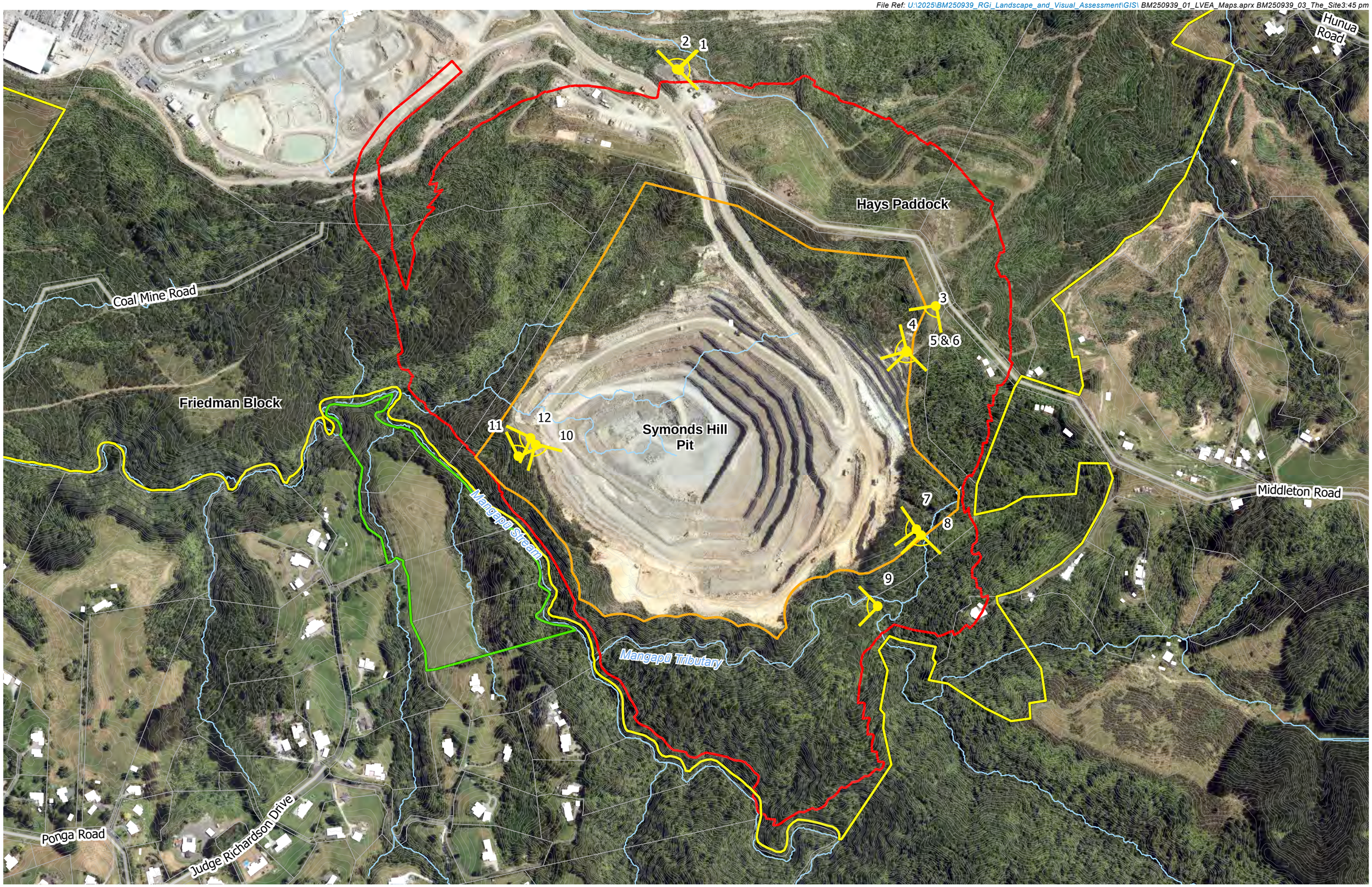

Boffa Miskell

www.boffamiskell.co.nz

This plan has been prepared by Boffa Miskell Limited on the instructions of our Client, in accordance with the agreed scope of work. If it is intended to support an application under the Fast-track Approvals Act 2024 it may be relied upon by the Expert Panel and relevant administering agencies for the purposes of assessing the application. While Boffa Miskell Limited has exercised due care in preparing this plan, it does not accept liability for any use of the plan beyond its intended purpose. Where information has been supplied by the Client or obtained from external sources, it has been assumed to be accurate unless otherwise stated.

0 100 200 m

1:6,000 @ A3

Data Sources: LINZ (Aerials 02/2025, Parcels, Roads), Winstone Aggregates, Simpson Grierson, BML

Projection: NZGD 2000 New Zealand Transverse Mercator

LEGEND

- The Site
- Offset sites
- Consented Symonds Hill Pit Boundary
- Quarry Development Area
- Streams
- Contours 1m
- Site Photographs

HUNUA QUARRY DEVELOPMENT

Quarry Development Area

Date: 18 February 2026 | Revision: 0

Plan prepared for Winstone Aggregates Ltd by Boffa Miskell Limited

Project Manager: Rhys.Girvan@boffamiskell.co.nz | Drawn: SGa | Checked: AAn

Figure 8