ISO A1 594mm x 841mm

KEY PLAN

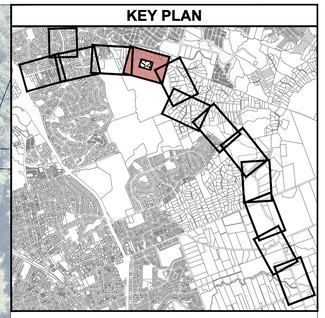

LEGEND: Planting Plan

- FOOTPATH
- SHARED PATH
- PROPOSED CARRIAGEWAY SURFACING
- PROPOSED BRIDGE STRUCTURE
- LAWN
- GROUNDCOVER MIX
- LOW VEGETATION MIX
- RIPARIAN MIX
- RETAINING WALL MIX
- SHRUB MIX
- WETLAND MIX
- RAINGARDEN MIX
- SWALE MIX
- REINSTATEMENT TREATMENTS
- SIGNIFICANT ECOLOGICAL AREA
- ECOLOGICAL RESTORATION - A
- ECOLOGICAL RESTORATION - B
- 134 MILL ROAD RESTORATION & PLANTING
- LIZARD HABITAT PLANTING
- EXISTING RETAINING WALL
- PROPOSED RETAINING WALL CONCRETE & BLOCKWORK
- PROPOSED RETAINING WALL MECHANICALLY STABILIZSED EARTH
- PROPOSED RETAINING WALL BORE PILED
- PROPOSED ACOUSTIC WALL
- PROPOSED GUARDRAIL
- PROPOSED WIRE-ROPE
- PROPOSED CIVIL DESIGN
- PROPOSED DESIGNATION BOUNDARY
- PROPOSED ALTERATION TO DESIGNATION
- LINZ PROPERTY BOUNDARY
- VEGETATED FILL BATTER
- EXISTING PERMANENT WATERWAY
- PROPOSED STORMWATER CULVERT
- EXISTING STORMWATER CULVERT
- PROPOSED FARM STYLE FENCE
- PROPOSED BIKE TRACK REINSTATEMENT
- PROPOSED TREE - URBAN CHARACTER
- PROPOSED TREE - RURAL CHARACTER
- PROPOSED TREE - REINSTATEMENT PIN OAK
- PROPOSED TREE - LARGER SPECIMEN
- EXISTING SIGNIFICANT TREE

PLANTING PLAN

Scale 1:1000m @ A1

Last saved by: ALEXANDRAR(2026-02-04) Last Plotted: 2026-08-20
Filename: U:\2025\BM2250013_TLI_MILL_ROAD\CAD\SHEETS_PLANS\60738020-SHT-LD-0104.DWG

This drawing is confidential and shall only be used for the purpose of this project. The signing of this title block confirms the design and drafting of this project have been prepared and checked in accordance with the AECOM quality assurance system to ISO 9001-2000.

CONSULTANT

AECOM Beca

AECOM New Zealand Ltd
NZ.B.N 9429032091335
www.aecom.com

CLIENT

NZ TRANSPORT AGENCY WAKA KOTAHI

PROJECT

Mill Road - Stage 1
Consenting Design
Roads of National Significance

REGISTRATION

FOR CONSENT

SCALE

0 25 50 m
1:1000

PROJECT MANAGEMENT INITIALS

MBe | SLa	ACh | SLa	TLi
DESIGNER	CHECKED	APPROVED

PROJECT DATA

DATUM	AUK46	SURVEY	NZTM

ISSUE/REVISION

I/R	DATE	DESCRIPTION
G	20.08.26	100% CONSENTING DESIGN
F	04.02.26	100% CONSENTING DESIGN
E	18.11.25	100% CONSENTING DESIGN
D	19.09.25	100% CONSENTING DESIGN
C	12.09.25	100% CONSENTING DESIGN
B	21.07.25	50% CONSENTING DESIGN

PROJECT NUMBER

60755376

SHEET TITLE

Mill Road RoNS Stage 1 FTA
PLANTING PLAN SHEET 04

SHEET NUMBER

60755376-SHT-LD-0104

ISO A1 594mm x 841mm

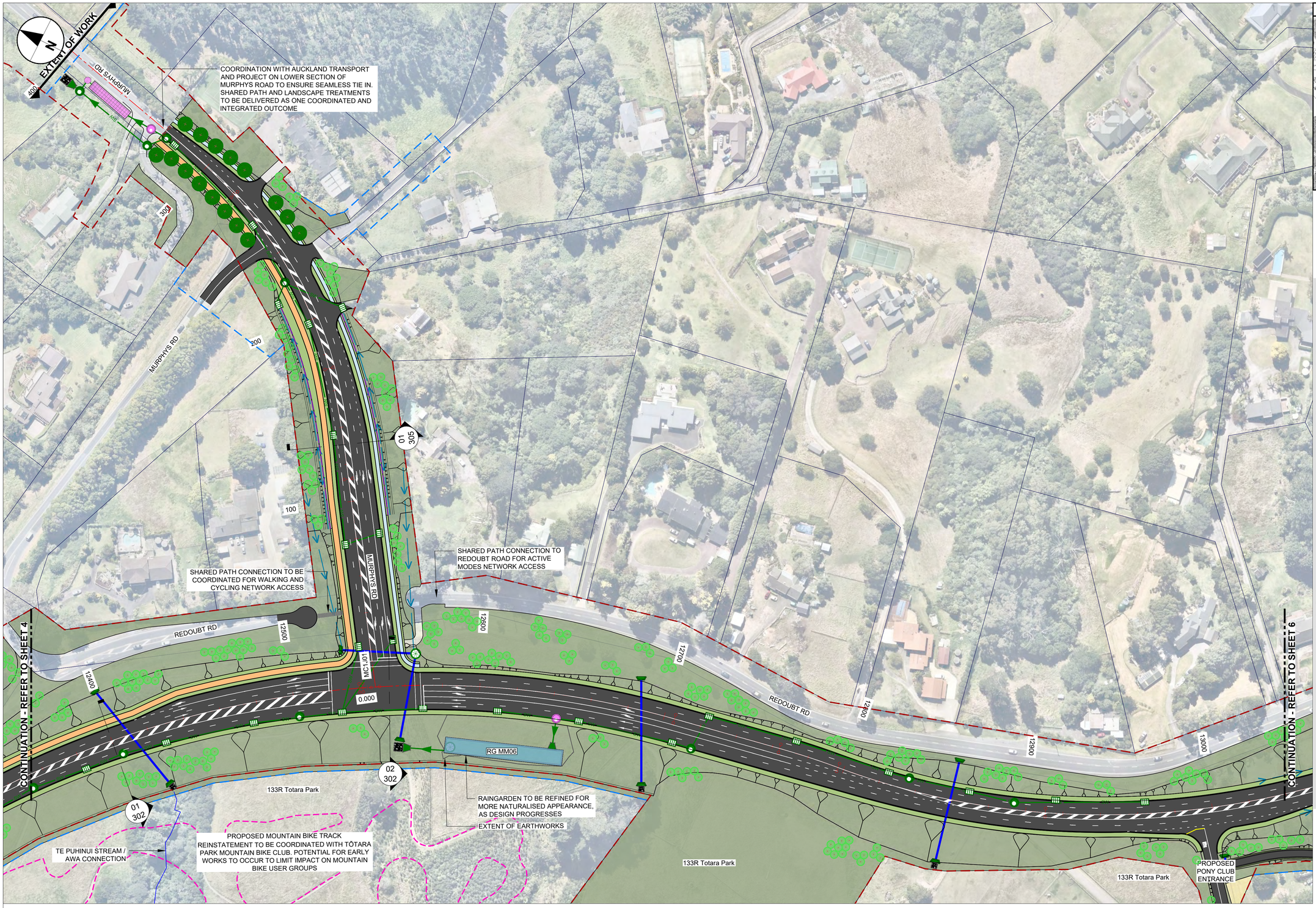

KEY PLAN

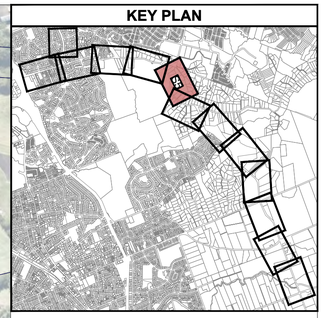

LEGEND: Planting Plan

- FOOTPATH
- SHARED PATH
- PROPOSED CARRIAGEWAY SURFACING
- PROPOSED BRIDGE STRUCTURE
- LAWN
- GROUNDCOVER MIX
- LOW VEGETATION MIX
- RIPARIAN MIX
- RETAINING WALL MIX
- SHRUB MIX
- WETLAND MIX
- RAINGARDEN MIX
- SWALE MIX
- REINSTATEMENT TREATMENTS
- SIGNIFICANT ECOLOGICAL AREA
- ECOLOGICAL RESTORATION - A
- ECOLOGICAL RESTORATION - B
- 134 MILL ROAD RESTORATION & PLANTING
- LIZARD HABITAT PLANTING
- EXISTING RETAINING WALL
- PROPOSED RETAINING WALL CONCRETE & BLOCKWORK
- PROPOSED RETAINING WALL MECHANICALLY STABILIZSED EARTH
- PROPOSED RETAINING WALL BORE PILED
- PROPOSED ACOUSTIC WALL
- PROPOSED GUARDRAIL
- PROPOSED WIRE-ROPE
- PROPOSED CIVIL DESIGN
- PROPOSED DESIGNATION BOUNDARY
- PROPOSED ALTERATION TO DESIGNATION
- LINZ PROPERTY BOUNDARY
- VEGETATED FILL BATTER
- EXISTING PERMANENT WATERWAY
- PROPOSED STORMWATER CULVERT
- EXISTING STORMWATER CULVERT
- PROPOSED FARM STYLE FENCE
- PROPOSED BIKE TRACK REINSTATEMENT
- PROPOSED TREE - URBAN CHARACTER
- PROPOSED TREE - RURAL CHARACTER
- PROPOSED TREE - REINSTATEMENT PIN OAK
- PROPOSED TREE - LARGER SPECIMEN
- EXISTING SIGNIFICANT TREE

Last saved by: ALEXANDRAR(2026-02-04) Last Plotted: 2026-08-20
Filename: U:\2025\BM250013_TLI_MILL_ROAD\CAD\SHEETS_PLANS\60738020-SHT-LD-0105.DWG

This drawing is confidential and shall only be used for the purpose of this project. The signing of this title block confirms the design and drafting of this project have been prepared and checked in accordance with the AECOM quality assurance system to ISO 9001-2000.

CONSULTANT

AECOM Beca

AECOM New Zealand Ltd
NZ.B.N 9429032091335
www.aecom.com

CLIENT

NZ TRANSPORT AGENCY WAKA KOTAHI

PROJECT

Mill Road - Stage 1
Consenting Design
Roads of National Significance

REGISTRATION

FOR CONSENT

SCALE

0 25 50 m
1:1000

PROJECT MANAGEMENT INITIALS

MBe | SLa	ACh | SLa	TLi
DESIGNER	CHECKED	APPROVED

PROJECT DATA

DATUM	AUK46	SURVEY	NZTM

ISSUE/REVISION

I/R	DATE	DESCRIPTION
G	24.08.26	100% CONSENTING DESIGN
F	04.02.26	100% CONSENTING DESING
E	18.11.25	100% CONSENTING DESIGN
D	19.09.25	100% CONSENTING DESIGN
C	12.09.25	100% CONSENTING DESIGN
B	21.07.25	50% CONSENTING DESIGN

PROJECT NUMBER

60755376

SHEET TITLE

Mill Road RoNS Stage 1 FTA
PLANTING PLAN SHEET 05

SHEET NUMBER

60755376-SHT-LD-0105

ISO A1 594mm x 841mm

KEY PLAN

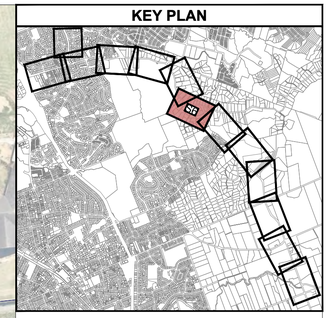

LEGEND: Planting Plan

- FOOTPATH
- SHARED PATH
- PROPOSED CARRIAGEWAY SURFACING
- PROPOSED BRIDGE STRUCTURE
- LAWN
- GROUNDCOVER MIX
- LOW VEGETATION MIX
- RIPARIAN MIX
- RETAINING WALL MIX
- SHRUB MIX
- WETLAND MIX
- RAINGARDEN MIX
- SWALE MIX
- REINSTATEMENT TREATMENTS
- SIGNIFICANT ECOLOGICAL AREA
- ECOLOGICAL RESTORATION - A
- ECOLOGICAL RESTORATION - B
- 134 MILL ROAD RESTORATION & PLANTING
- LIZARD HABITAT PLANTING
- EXISTING RETAINING WALL
- PROPOSED RETAINING WALL CONCRETE & BLOCKWORK
- PROPOSED RETAINING WALL MECHANICALLY STABILIZSED EARTH
- PROPOSED RETAINING WALL BORE PILED
- PROPOSED ACOUSTIC WALL
- PROPOSED GUARDRAIL
- PROPOSED WIRE-ROPE
- PROPOSED CIVIL DESIGN
- PROPOSED DESIGNATION BOUNDARY
- PROPOSED ALTERATION TO DESIGNATION
- LINZ PROPERTY BOUNDARY
- VEGETATED FILL BATTER
- EXISTING PERMANENT WATERWAY
- PROPOSED STORMWATER CULVERT
- EXISTING STORMWATER CULVERT
- PROPOSED FARM STYLE FENCE
- PROPOSED BIKE TRACK REINSTATEMENT
- PROPOSED TREE - URBAN CHARACTER
- PROPOSED TREE - RURAL CHARACTER
- PROPOSED TREE - REINSTATEMENT PIN OAK
- PROPOSED TREE - LARGER SPECIMEN
- EXISTING SIGNIFICANT TREE

Last saved by: ALEXANDRAR(2026-02-04) Last Plotted: 2026-08-20
Filename: U:\2025\BM250013_TLI_MILL_ROAD\CAD\SHEETS_PLANS\60738020-SHT-LD-0106.DWG

This drawing is confidential and shall only be used for the purpose of this project. The signing of this title block confirms the design and drafting of this project have been prepared and checked in accordance with the AECOM quality assurance system to ISO 9001-2000.

CONSULTANT

AECOM Beca

AECOM New Zealand Ltd
NZ.B.N 9429032091335
www.aecom.com

CLIENT

NZ TRANSPORT AGENCY WAKA KOTAHI

PROJECT

Mill Road - Stage 1
Consenting Design
Roads of National Significance

REGISTRATION

FOR CONSENT

SCALE

0 25 50 m
1:1000

PROJECT MANAGEMENT INITIALS

MBe | SLa	ACh | SLa	TLi
DESIGNER	CHECKED	APPROVED

PROJECT DATA

DATUM	AUK46	SURVEY	NZTM

ISSUE/REVISION

I/R	DATE	DESCRIPTION
G	24.08.26	100% CONSENTING DESIGN
F	04.02.26	100% CONSENTING DESIGN
E	18.11.25	100% CONSENTING DESIGN
D	19.09.25	100% CONSENTING DESIGN
C	12.09.25	100% CONSENTING DESIGN
B	21.07.25	50% CONSENTING DESIGN

PROJECT NUMBER

60755376

SHEET TITLE

Mill Road RoNS Stage 1 FTA
PLANTING PLAN SHEET 06

SHEET NUMBER

60755376-SHT-LD-0106