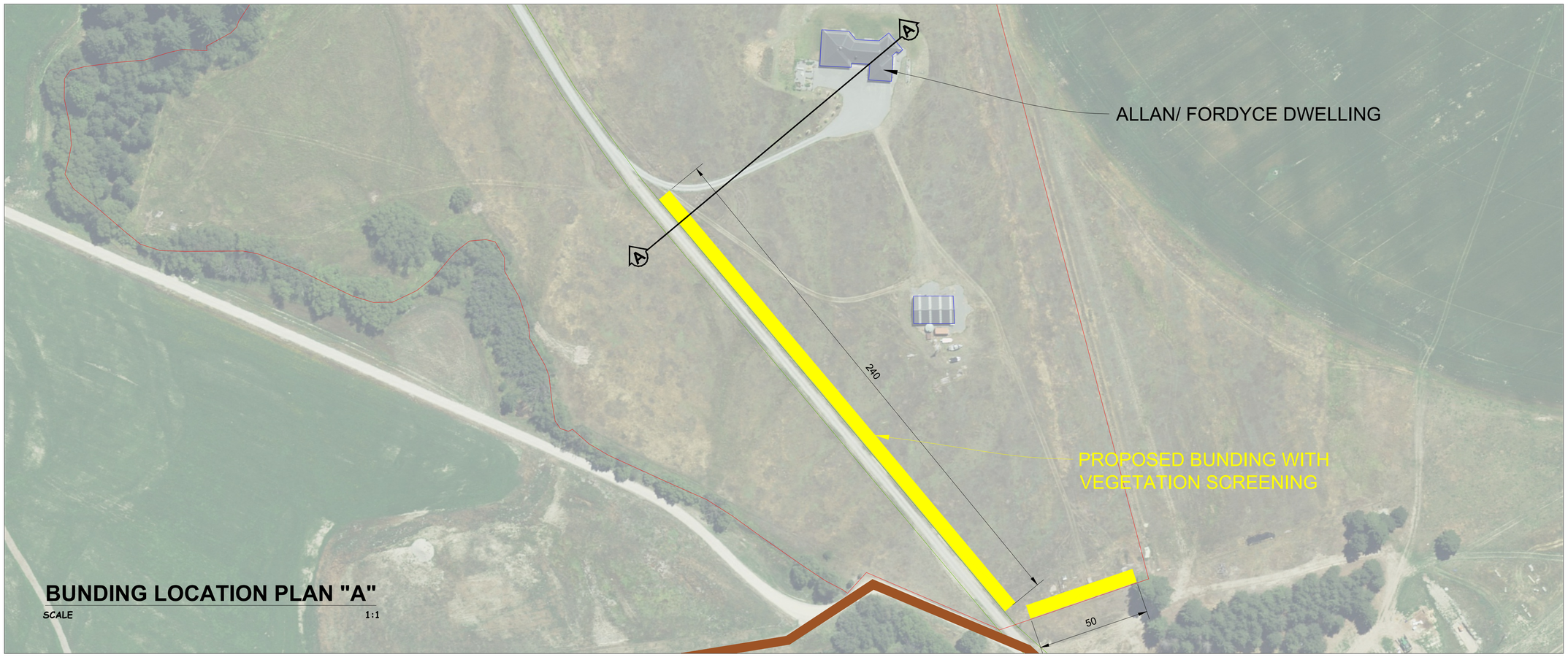

BUNDING LOCATION PLAN "A"

SCALE 1:1

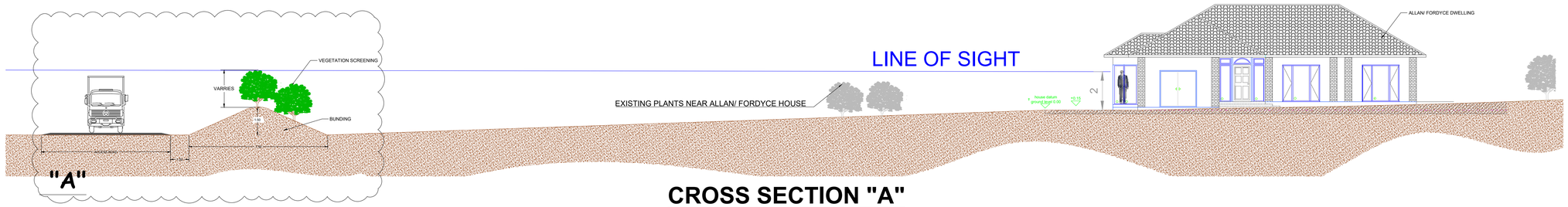

CROSS SECTION "A"

SCALE NTS

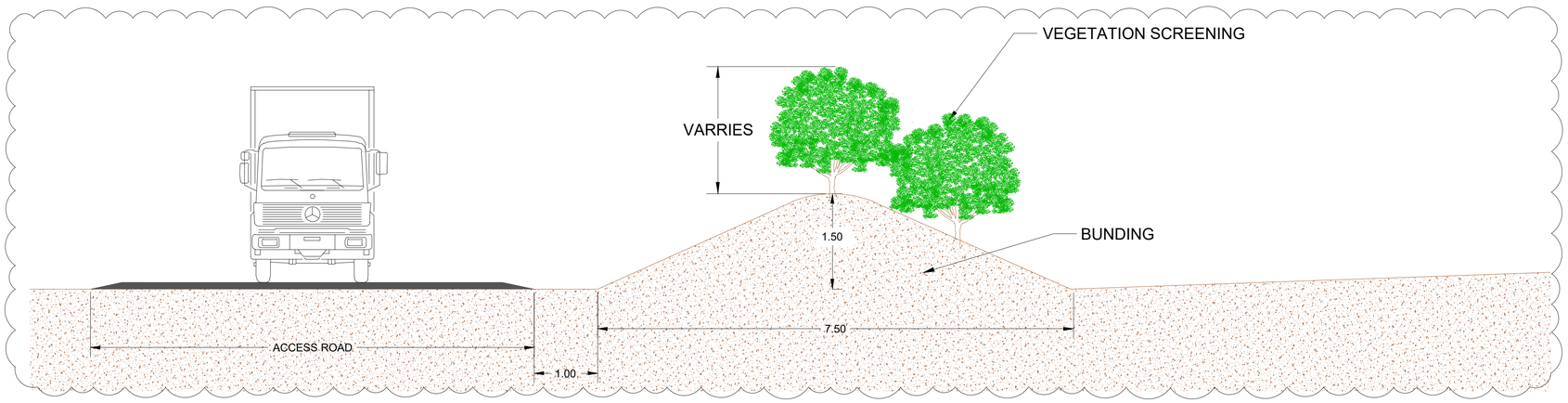

BLOWOUT "A"

SCALE AS SHOWN

NOTE:

- **BUND HEIGHT IS 1.5METERS.**
- **PLANT SPECIES WILL BE SELECTED BY ALLAN / FORDYCE.**
- **IRRIGATION TYPE: DRIP LINE**
- **2 ROWS OF TREES ON A BUNDING LENGTH MENTIONED IN THE DRAWING.**
- **35% OF THE TREES SHALL BE 1 METER IN HEIGHT FOR PRELIMINARY PLANTING, WHILE THE REMAINING 65% SHALL BE OF NURSERY-GRADE HEIGHT.**

PRELIMINARY DESIGN

N W E S

GENERAL NOTES:

- ALL MEASUREMENTS ARE IN METERS OTHERWISE SPECIFY.

LEGEND

- ALLAN / FORDYCE LAND TITLE BOUNDARY
- EXISTING EASEMENT
- PLANT ROAD
- DWELLINGS

REFERENCE DRAWINGS

No.	DRAWING TITLE	DRAWING No.

R	DATE	DESCRIPTION OF REVISION	REMARKS
A	23-06-2026	REVISED DRAFT DESIGN FOR THE BUNDING	
0	11-06-2026	DRAFT	

PROJECT NAME :

THE POINT SOLAR FARM

DRAFTING ENGINEER :

RENEWABLE ENGINEERING GROUP

GENERAL CONTRACTOR :

Far North Solar Farm
Powering New Zealand's Renewable Future.

This drawing is property of FNSF/REG and may not be copied (in whole or in part) used for manufacturing or disclosed without prior consent of FNSF/REG.

DESIGNED & DRAFTED BY:	R.J.L.	TITLE :
RODANTE JR LACORTE		**VEGETATION & BUNDING DETAILS**
CHECKED & APPROVED BY: PAREEKSHIT PARIHAR	P.P.	

DRAWING No. **REG_POT_BUNDING_23062026**

SHEET SIZE	SHEET	SCALE	REV
A1	1 OF 1	AS SHOWN	A